

# **BOROUGH OF BLOOMINGDALE**

## **PASSAIC COUNTY, NEW JERSEY**



# **2024**

## **TAX ASSESSMENT MAP**

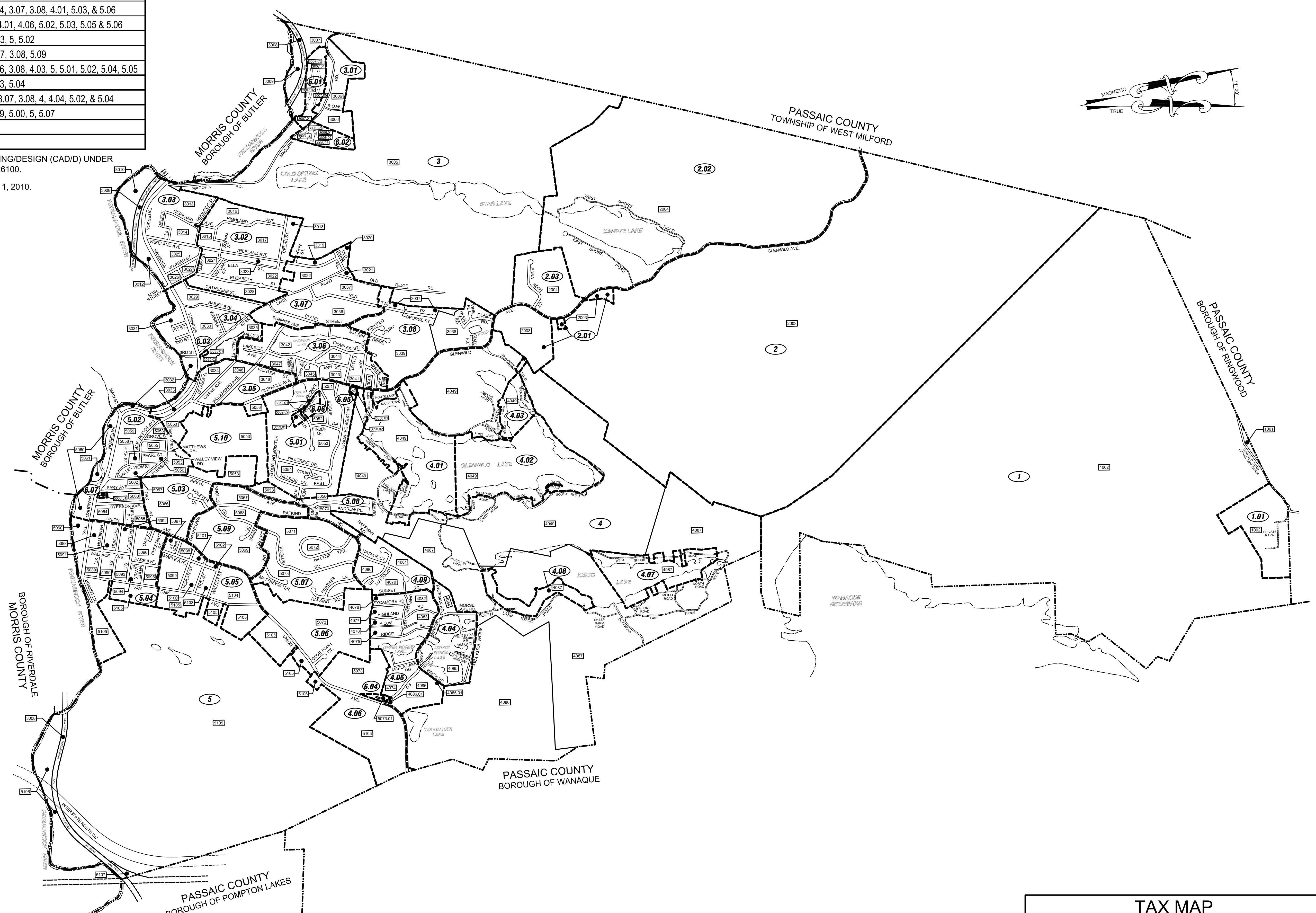
**ROBERT L. CIGOL, NEW JERSEY LICENSED LAND SURVEYOR**

LICENSE No. 24GS04026100  
DMC ASSOCIATES, INC.  
6 CAREY AVENUE  
BUTLER, N.J. 07405

REVISIONS			
DATE	L. S. NAME	LIC. NO.	SHEET. NO.
11/25/2015	R. CIGOL	24GS04026100	2.02, 3.01, 3.04, 3.07, 3.08, 4.01, 5.03, & 5.06
11/14/2016	R. CIGOL	24GS04026100	3.01, 3.07, 4, 4.01, 4.06, 5.02, 5.03, 5.05 & 5.06
11/15/2017	R. CIGOL	24GS04026100	KEY, 3.05, 4.03, 5, 5.02
11/01/2018	R. CIGOL	24GS04026100	KEY, 3.01, 3.07, 3.08, 5.09
10/25/2019	R. CIGOL	24GS04026100	2.01, 3.05, 3.06, 3.08, 4.03, 5, 5.01, 5.02, 5.04, 5.05
10/20/2020	R. CIGOL	24GS04026100	3.01, 3.02, 3.03, 5.04
12/31/2021	R. CIGOL	24GS04026100	KEY, 2.03, 3, 3.07, 3.08, 4, 4.04, 5.02, & 5.04
12/31/2022	R. CIGOL	24GS04026100	3.05, 4.08, 4.09, 5.00, 5, 5.07
12/19/2023	R. CIGOL	24GS04026100	4.05
12/23/2024	R. CIGOL	24GS04026100	3.02

THIS MAP HAS BEEN DRAWN USING COMPUTER AIDED DRAFTING/DESIGN (CAD/D) UNDER THE SUPERVISION OF ROBERT L. CIGOL, N.J.L.S. No. 24GS04026100.  
 THIS MAP SUPERSEDES THE TAX MAP APPROVED DECEMBER 1, 2010.

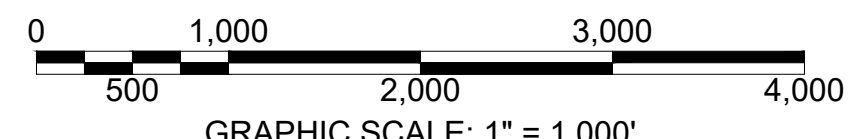
LEGEND	
	DETAIL SHEET NUMBER
	PRIOR BLOCK NUMBER
	BLOCK NUMBER
	SHEET LIMIT LINE
	BLOCK LIMIT LINE
	COUNTY BOUNDARY LINE
	MUNICIPAL BOUNDARY LINE
	STREAM & WATER LINE
	EASEMENT OR LEASED LINE
	PRIOR LOT NUMBER
	LOT NUMBER
	HOUSE NUMBER
	FLOOD HAZARD AREA



THE AREAS, BOUNDARIES AND DIMENSIONS SHOWN ON THIS TAX MAP, ARE DERIVED FROM GROUND SURVEYS, AERIAL SURVEYS, AND RECORDED PLANS, MAPS, DEEDS, WILLS, AND ARE TO BE USED FOR ASSESSMENT PURPOSES ONLY.


I HEREBY CERTIFY THAT THIS MAP HAS BEEN REVISED UNDER MY IMMEDIATE SUPERVISION AND COMPLIES WITH THE LAWS OF THE STATE OF NEW JERSEY.

ROBERT L. CIGOL, N.J.L.S. NO. 24GS04026100  
 CERTIFICATE OF AUTHORIZATION NO. 24GA27919000



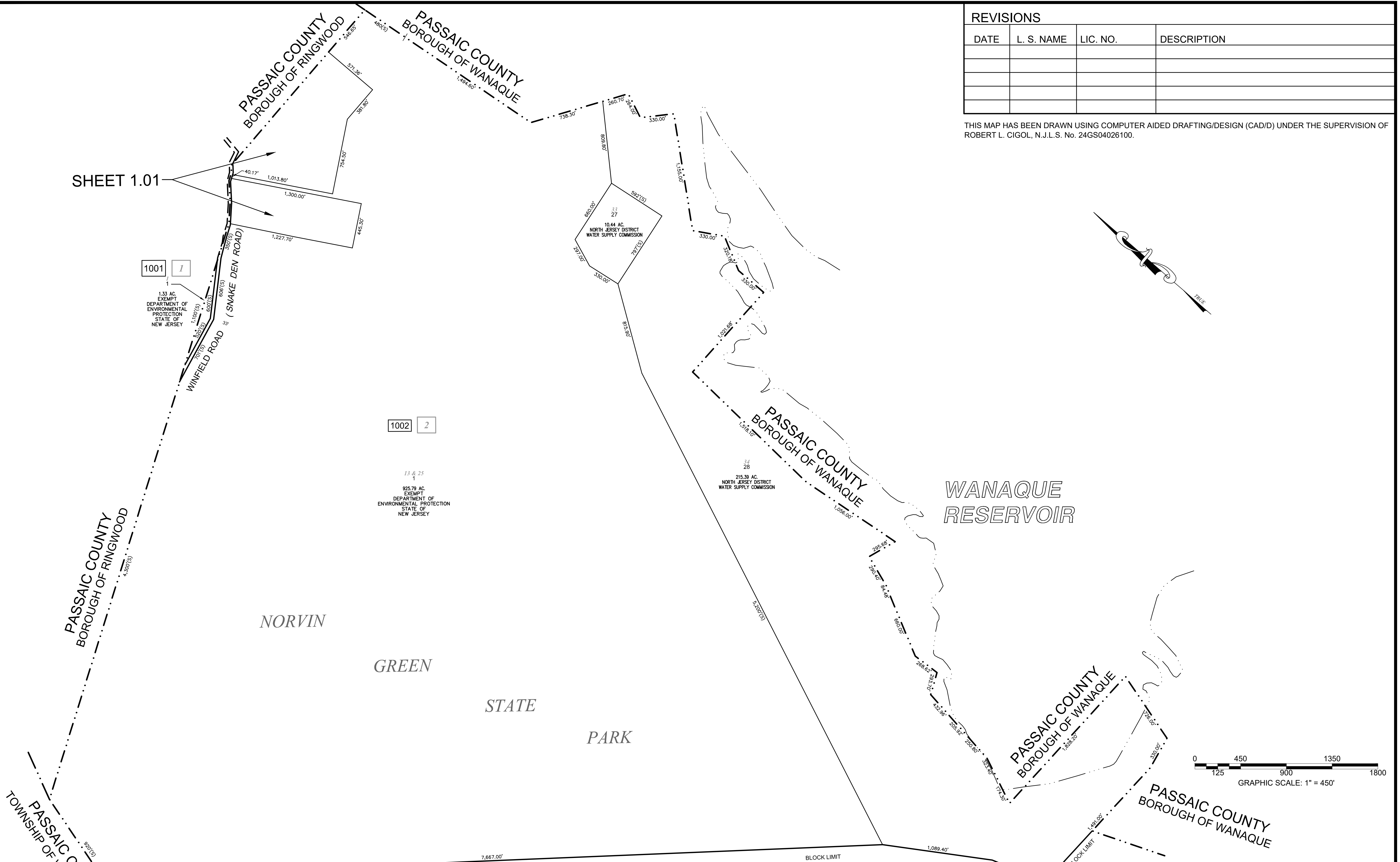
NEW JERSEY DEPARTMENT OF THE TREASURY  
 DIVISION OF TAXATION  
 PROPERTY ADMINISTRATION  
 APPROVED AS A TAX MAP PURSUANT TO THE AUTHORITY OF  
 N.J.S.A. 54:1-15 & 54:50-1  
 FOR THE DIRECTOR, DIVISION OF TAXATION  
 SIGNED BY: JUDY P. MILLER, C.T.A.  
 SIGNED BY: TIFFANY A. FIELDS, C.T.A.  
 DATE: DEC 30, 2014 SERIAL NO. 1051

**TAX MAP**  
**BOROUGH OF BLOOMINGDALE**  
 PASSAIC COUNTY, NEW JERSEY  
 SCALE: 1"=1,000' 01/01/2014  
**ROBERT L. CIGOL**  
 NEW JERSEY LICENSED LAND SURVEYOR  
 LICENSE NO. 24GS04026100 CERTIFICATE OF AUTHORIZATION NO. 24GA27919000  
**DMC ASSOCIATES, INC.**  
 6 CAREY AVENUE BUTLER, N.J. 07405  
 TO SHOW CONDITIONS AS OF 12/23/2024



REVISIONS			
DATE	L. S. NAME	LIC. NO.	DESCRIPTION

THIS MAP HAS BEEN DRAWN USING COMPUTER AIDED DRAFTING/DESIGN (CAD/D) UNDER THE SUPERVISION OF ROBERT L. CIGOL, N.J.L.S. No. 24GS04026100.



SHEET 1.01

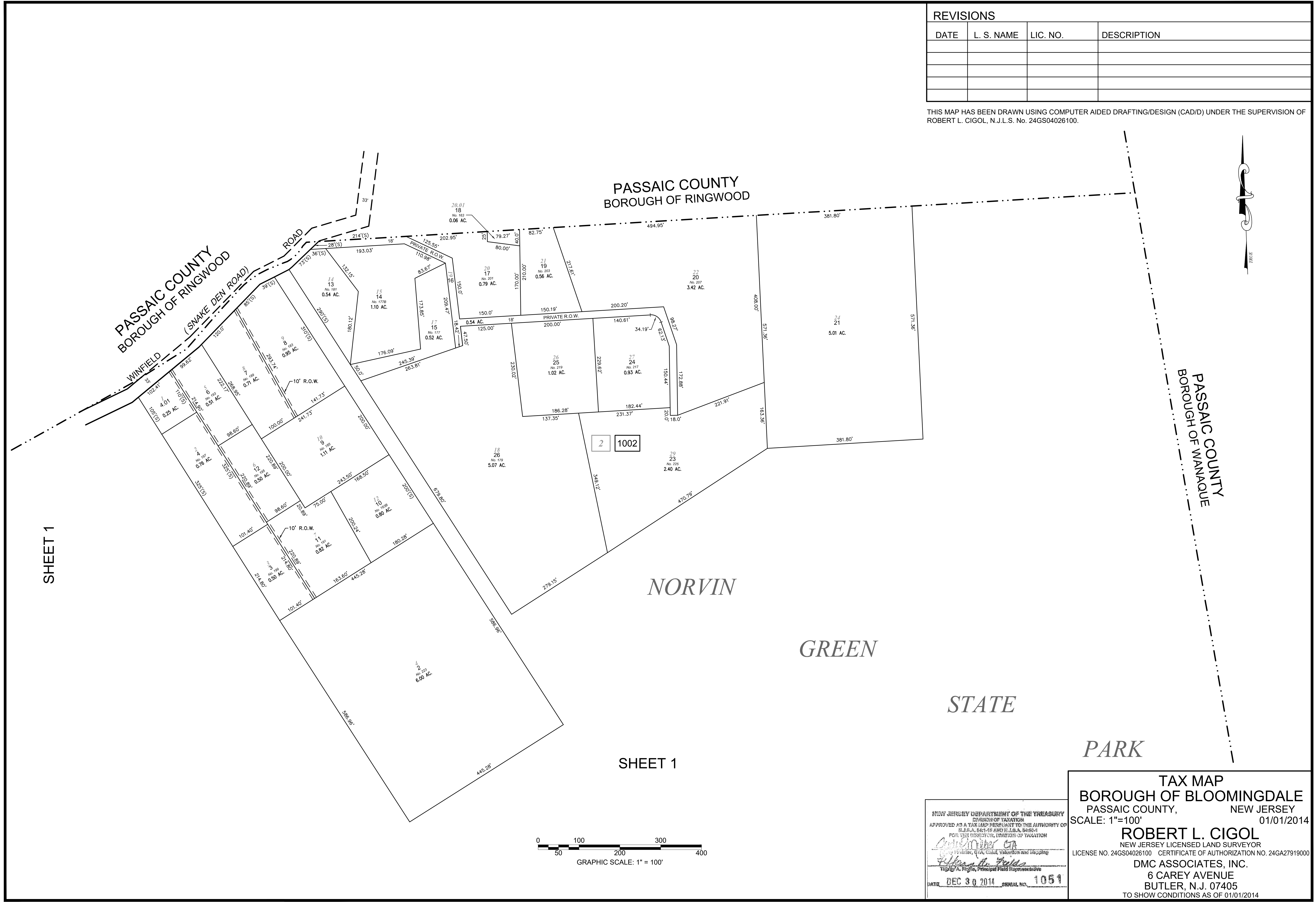
SHEET 2

NEW JERSEY DEPARTMENT OF THE TREASURY  
 DIVISION OF VALUATION  
 APPROVED AS A TAX MAP PURSUANT TO THE AUTHORITY OF  
 N.J.S.A. 84:1-9 AND N.J.S.A. 84:56-4  
 FOR THE DIRECTOR, DIVISION OF VALUATION  
*Robert L. Cigol*  
 Robert L. Cigol, Principal Field Representative  
 DATE: DEC 30 2014 SERIAL NO. 1051

**TAX MAP**  
**BOROUGH OF BLOOMINGDALE**  
 PASSAIC COUNTY, NEW JERSEY  
 SCALE: 1"=450' 01/01/2014  
**ROBERT L. CIGOL**  
 NEW JERSEY LICENSED LAND SURVEYOR  
 LICENSE NO. 24GS04026100 CERTIFICATE OF AUTHORIZATION NO. 24GA27919000  
 DMC ASSOCIATES, INC.  
 6 CAREY AVENUE  
 BUTLER, N.J. 07405  
 TO SHOW CONDITIONS AS OF 01/01/2014

REVISIONS			
DATE	L. S. NAME	LIC. NO.	DESCRIPTION

THIS MAP HAS BEEN DRAWN USING COMPUTER AIDED DRAFTING/DESIGN (CAD/D) UNDER THE SUPERVISION OF ROBERT L. CIGOL, N.J.L.S. No. 24GS04026100.

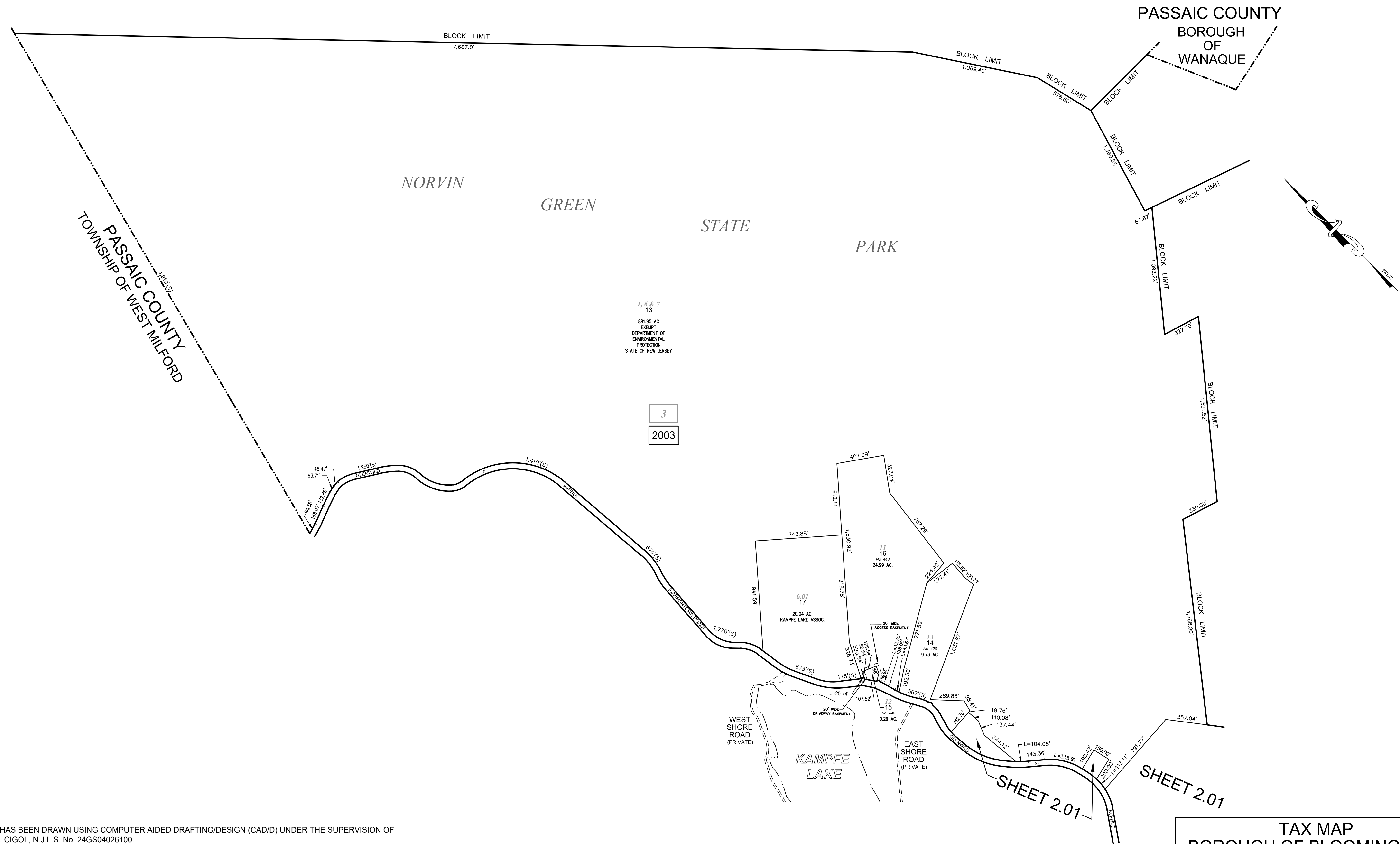


NEW JERSEY DEPARTMENT OF THE TREASURY  
 DIVISION OF VALUATION  
 APPROVED AS A TAX MAP PURSUANT TO THE AUTHORITY OF  
 N.J.S.A. 54:1-9 AND N.J.S.A. 54:5-4  
 FOR THE DIRECTOR, DIVISION OF VALUATION  
*Robert L. Cigol*  
 Robert L. Cigol, Principal Field Representative  
 DATE: DEC 30 2014 SERIAL NO. 1051

**TAX MAP**  
**BOROUGH OF BLOOMINGDALE**  
 PASSAIC COUNTY, NEW JERSEY  
 SCALE: 1"=100' 01/01/2014  
**ROBERT L. CIGOL**  
 NEW JERSEY LICENSED LAND SURVEYOR  
 LICENSE NO. 24GS04026100 CERTIFICATE OF AUTHORIZATION NO. 24GA27919000  
**DMC ASSOCIATES, INC.**  
 6 CAREY AVENUE  
 BUTLER, N.J. 07405  
 TO SHOW CONDITIONS AS OF 01/01/2014



SHEET 1



1, 6 & 7  
13  
881.95 AC  
EXEMPT  
DEPARTMENT OF  
ENVIRONMENTAL  
PROTECTION  
STATE OF NEW JERSEY

3  
2003

PASSAIC COUNTY  
TOWNSHIP OF WEST MILFORD

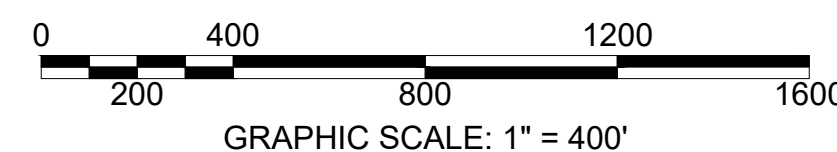
PASSAIC COUNTY  
BOROUGH OF  
WANAQUE

SHEET 4

THIS MAP HAS BEEN DRAWN USING COMPUTER AIDED DRAFTING/DESIGN (CAD/D) UNDER THE SUPERVISION OF ROBERT L. CIGOL, N.J.L.S. No. 24GS04026100.

REVISIONS			
DATE	L. S. NAME	LIC. NO.	DESCRIPTION

SHEET 2.02



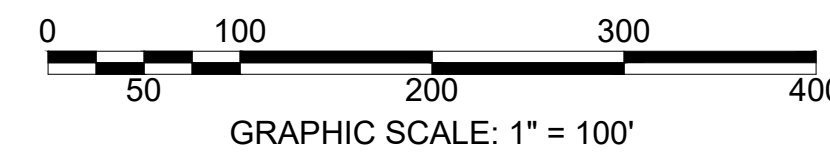
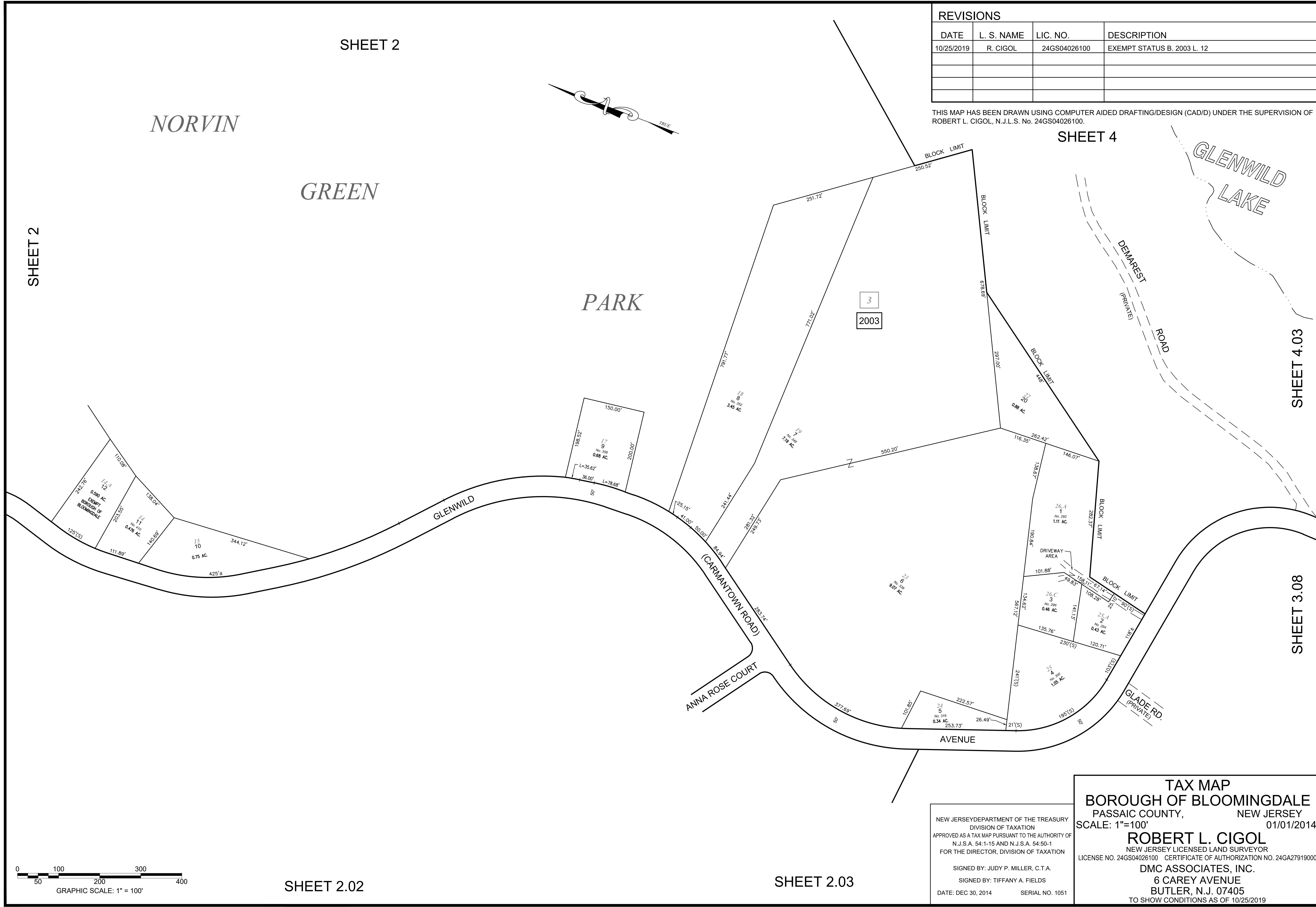
SHEET 2.03

NEW JERSEY DEPARTMENT OF THE TREASURY  
DIVISION OF VALUATION  
APPROVED AS A TAX MAP PURSUANT TO THE AUTHORITY OF  
N.J.S.A. 54:1-9 AND N.J.S.A. 54:5-4  
FOR THE DIRECTOR, DIVISION OF VALUATION  
*Robert L. Cigol*  
1800 A. Fielder, Principal Field Representative  
DATE: DEC 30 2014 SERIAL NO. 1051

**TAX MAP**  
**BOROUGH OF BLOOMINGDALE**  
PASSAIC COUNTY, NEW JERSEY  
SCALE: 1"=400' 01/01/2014  
**ROBERT L. CIGOL**  
NEW JERSEY LICENSED LAND SURVEYOR  
LICENSE NO. 24GS04026100 CERTIFICATE OF AUTHORIZATION NO. 24GA27919000  
**DMC ASSOCIATES, INC.**  
6 CAREY AVENUE  
BUTLER, N.J. 07405  
TO SHOW CONDITIONS AS OF 01/01/2014

REVISIONS			
DATE	L. S. NAME	LIC. NO.	DESCRIPTION
10/25/2019	R. CIGOL	24GS04026100	EXEMPT STATUS B. 2003 L. 12

THIS MAP HAS BEEN DRAWN USING COMPUTER AIDED DRAFTING/DESIGN (CAD/D) UNDER THE SUPERVISION OF ROBERT L. CIGOL, N.J.L.S. No. 24GS04026100.



SHEET 2.02

SHEET 2.03

NEW JERSEY DEPARTMENT OF THE TREASURY  
 DIVISION OF TAXATION  
 APPROVED AS A TAX MAP PURSUANT TO THE AUTHORITY OF  
 N.J.S.A. 54:1-15 AND N.J.S.A. 54:50-1  
 FOR THE DIRECTOR, DIVISION OF TAXATION

SIGNED BY: JUDY P. MILLER, C.T.A.  
 SIGNED BY: TIFFANY A. FIELDS  
 DATE: DEC 30, 2014 SERIAL NO. 1051

**TAX MAP**  
**BOROUGH OF BLOOMINGDALE**  
 PASSAIC COUNTY, NEW JERSEY  
 SCALE: 1"=100' 01/01/2014

**ROBERT L. CIGOL**  
 NEW JERSEY LICENSED LAND SURVEYOR  
 LICENSE NO. 24GS04026100 CERTIFICATE OF AUTHORIZATION NO. 24GA27919000

**DMC ASSOCIATES, INC.**  
 6 CAREY AVENUE  
 BUTLER, N.J. 07405  
 TO SHOW CONDITIONS AS OF 10/25/2019

TOWNSHIP OF WEST MILFORD

PASSAIC COUNTY

NORVIN

GREEN

STATE

PARK

SHEET 3

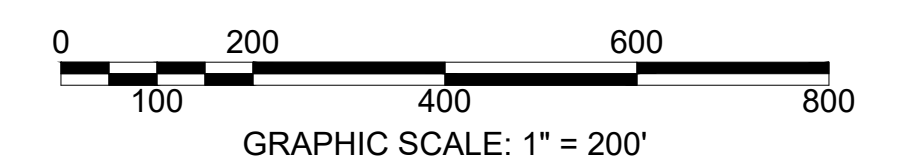

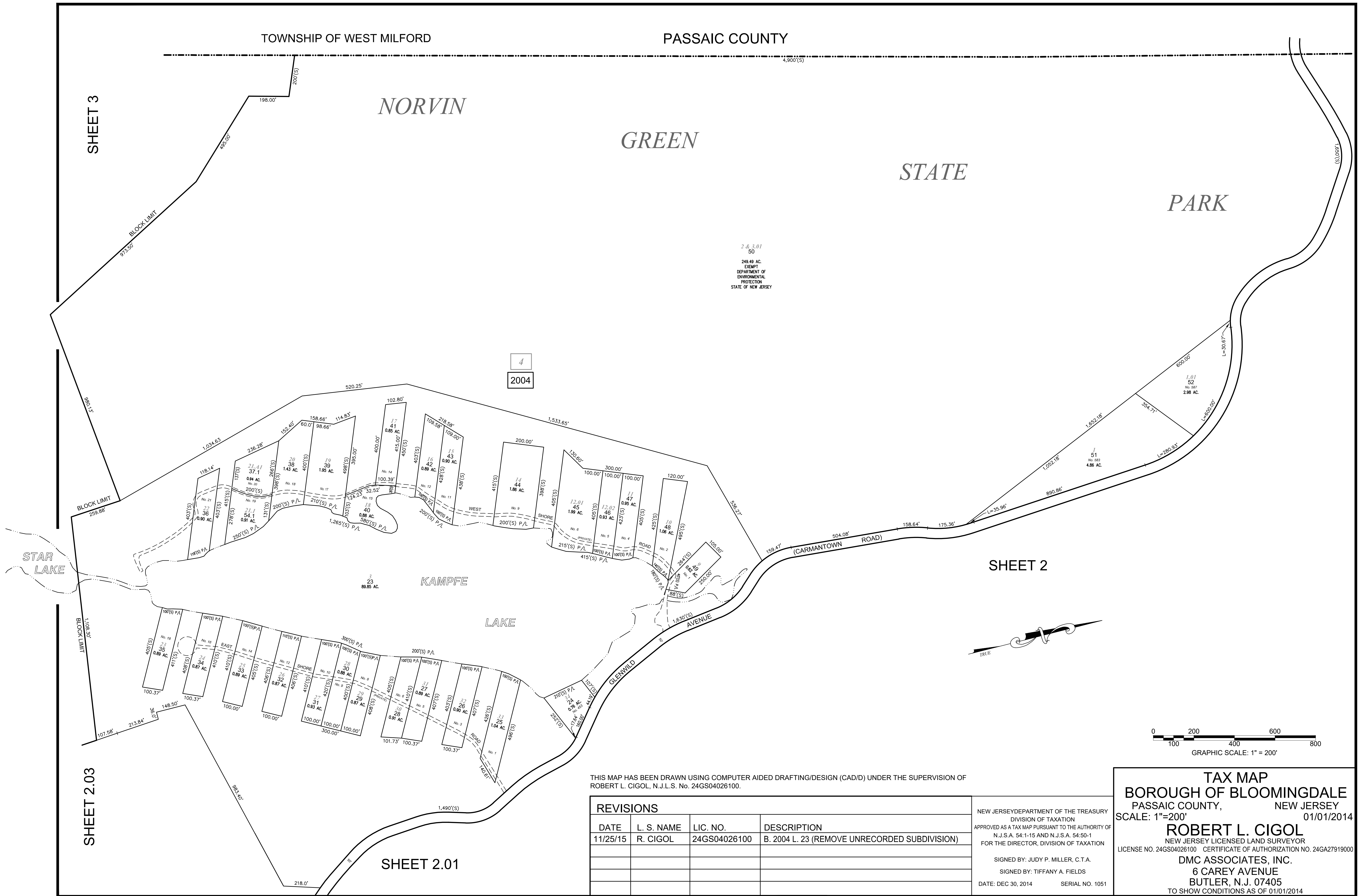
SHEET 2.03

SHEET 2

SHEET 2.01

2004

2.6.3.01  
50  
249.49 AC.  
EXEMPT  
DEPARTMENT OF  
ENVIRONMENTAL  
PROTECTION  
STATE OF NEW JERSEY



THIS MAP HAS BEEN DRAWN USING COMPUTER AIDED DRAFTING/DESIGN (CAD/D) UNDER THE SUPERVISION OF ROBERT L. CIGOL, N.J.L.S. No. 24GS04026100.

REVISIONS			
DATE	L. S. NAME	LIC. NO.	DESCRIPTION
11/25/15	R. CIGOL	24GS04026100	B. 2004 L. 23 (REMOVE UNRECORDED SUBDIVISION)

NEW JERSEY DEPARTMENT OF THE TREASURY  
DIVISION OF TAXATION  
APPROVED AS A TAX MAP PURSUANT TO THE AUTHORITY OF  
N.J.S.A. 54:1-15 AND N.J.S.A. 54:50-1  
FOR THE DIRECTOR, DIVISION OF TAXATION  
  
SIGNED BY: JUDY P. MILLER, C.T.A.  
SIGNED BY: TIFFANY A. FIELDS  
DATE: DEC 30, 2014 SERIAL NO. 1051

**TAX MAP**  
**BOROUGH OF BLOOMINGDALE**  
 PASSAIC COUNTY, NEW JERSEY  
 SCALE: 1"=200' 01/01/2014  
**ROBERT L. CIGOL**  
 NEW JERSEY LICENSED LAND SURVEYOR  
 LICENSE NO. 24GS04026100 CERTIFICATE OF AUTHORIZATION NO. 24GA27919000  
**DMC ASSOCIATES, INC.**  
 6 CAREY AVENUE  
 BUTLER, N.J. 07405  
 TO SHOW CONDITIONS AS OF 01/01/2014

SHEET 3

SHEET 2.02

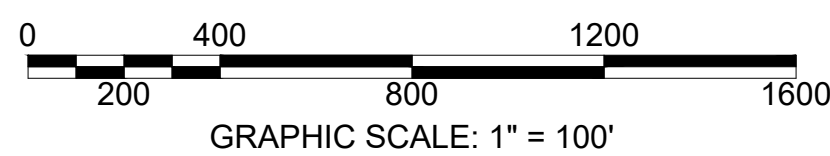
REVISIONS			
DATE	L. S. NAME	LIC. NO.	DESCRIPTION
12/31/21	R. CIGOL	24GS04026100	EXEMPT STATUS B. 2004 L. 13

THIS MAP HAS BEEN DRAWN USING COMPUTER AIDED DRAFTING/DESIGN (CAD/D) UNDER THE SUPERVISION OF ROBERT L. CIGOL, N.J.L.S. No. 24GS04026100.



SHEET 3

SHEET 2.02



SHEET 2.01

SHEET 2

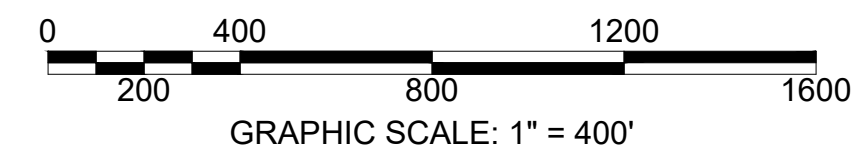
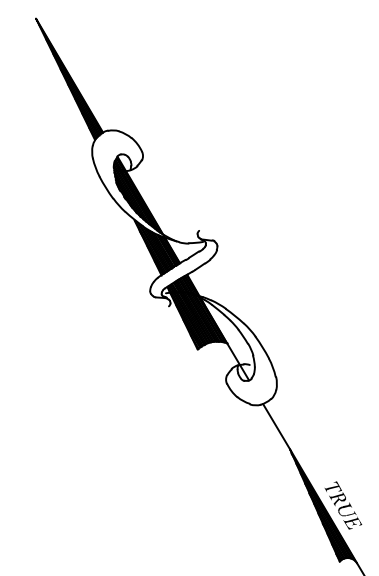
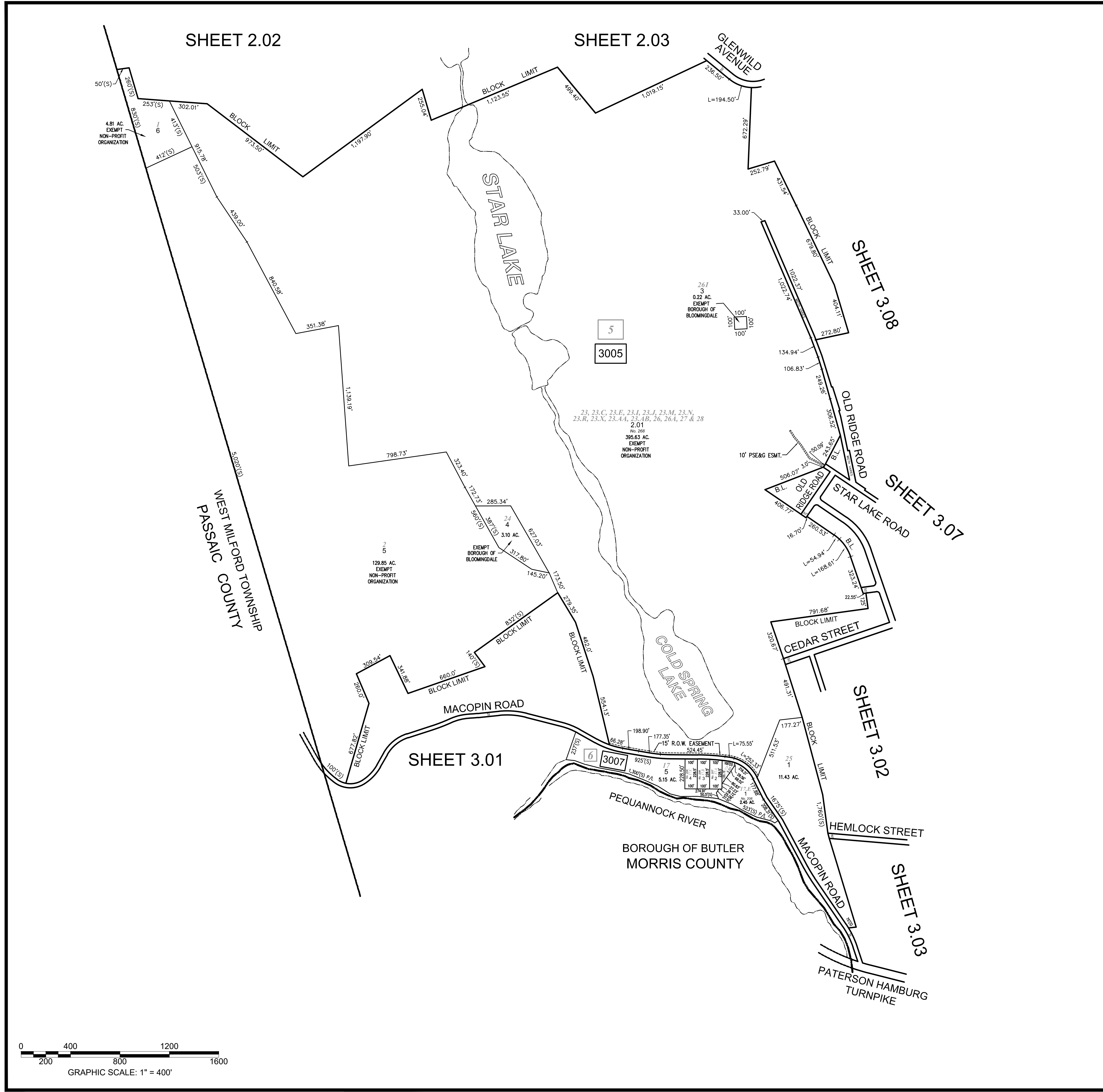
NEW JERSEY DEPARTMENT OF THE TREASURY  
 DIVISION OF TAXATION  
 APPROVED AS A TAX MAP PURSUANT TO THE AUTHORITY OF  
 N.J.S.A. 54:28 AND N.J.S.A. 54:56-1  
 FOR THE DIRECTOR, DIVISION OF TAXATION  
 Robert L. Cigol, Esq.  
 Robert L. Cigol, Esq., Principal Field Representative  
 DATE: DEC 30 2014 SERIAL NO. 1051

**TAX MAP**  
**BOROUGH OF BLOOMINGDALE**  
 PASSAIC COUNTY, NEW JERSEY  
 SCALE: 1"=100' 01/01/2014  
**ROBERT L. CIGOL**  
 NEW JERSEY LICENSED LAND SURVEYOR  
 LICENSE NO. 24GS04026100 CERTIFICATE OF AUTHORIZATION NO. 24GA27919000  
**DMC ASSOCIATES, INC.**  
 6 CAREY AVENUE  
 BUTLER, N.J. 07405  
 TO SHOW CONDITIONS AS OF 12/31/2021



REVISIONS			
DATE	L. S. NAME	LIC. NO.	DESCRIPTION
12/31/21	R. CIGOL	24GS04026100	CONSOLIDATE B. 3037 L. 16 INTO B. 3005 L. 2.01

THIS MAP HAS BEEN DRAWN USING COMPUTER AIDED DRAFTING/DESIGN (CAD/D) UNDER THE SUPERVISION OF



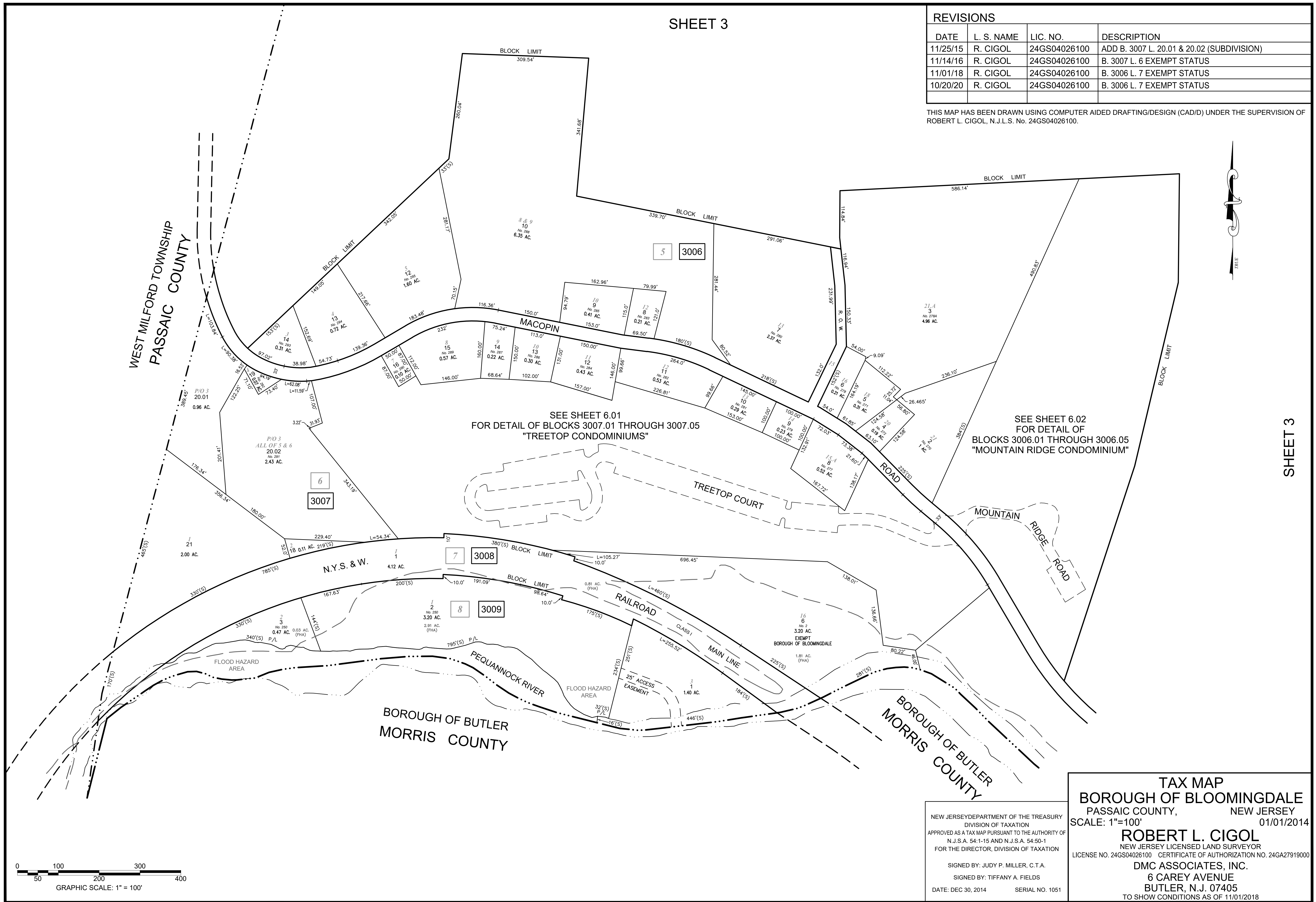
NEW JERSEY DEPARTMENT OF THE TREASURY  
 DIVISION OF VALUATION  
 APPROVED AS A TAX MAP PURSUANT TO THE AUTHORITY OF  
 N.J.S.A. 54:1-9 AND N.J.S.A. 54:5-4  
 FOR THE DIRECTOR, DIVISION OF VALUATION  
*Robert L. Cigol*  
 Robert L. Cigol, Principal Field Representative  
 DATE: DEC 30 2014 SERIAL NO. 1051

**TAX MAP**  
**BOROUGH OF BLOOMINGDALE**  
 PASSAIC COUNTY, NEW JERSEY  
 SCALE: 1"=400' 01/01/2014  
**ROBERT L. CIGOL**  
 NEW JERSEY LICENSED LAND SURVEYOR  
 LICENSE NO. 24GS04026100 CERTIFICATE OF AUTHORIZATION NO. 24GA27919000  
**DMC ASSOCIATES, INC.**  
 6 CAREY AVENUE  
 BUTLER, N.J. 07405  
 TO SHOW CONDITIONS AS OF 12/31/2021

SHEET 3

REVISIONS			
DATE	L. S. NAME	LIC. NO.	DESCRIPTION
11/25/15	R. CIGOL	24GS04026100	ADD B. 3007 L. 20.01 & 20.02 (SUBDIVISION)
11/14/16	R. CIGOL	24GS04026100	B. 3007 L. 6 EXEMPT STATUS
11/01/18	R. CIGOL	24GS04026100	B. 3006 L. 7 EXEMPT STATUS
10/20/20	R. CIGOL	24GS04026100	B. 3006 L. 7 EXEMPT STATUS

THIS MAP HAS BEEN DRAWN USING COMPUTER AIDED DRAFTING/DESIGN (CAD/D) UNDER THE SUPERVISION OF ROBERT L. CIGOL, N.J.L.S. No. 24GS04026100.



SHEET 3

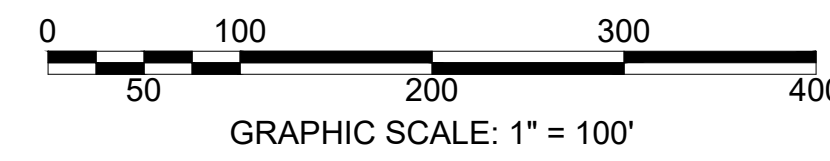
**TAX MAP**  
**BOROUGH OF BLOOMINGDALE**  
 PASSAIC COUNTY, NEW JERSEY  
 SCALE: 1"=100' 01/01/2014

**ROBERT L. CIGOL**  
 NEW JERSEY LICENSED LAND SURVEYOR  
 LICENSE NO. 24GS04026100 CERTIFICATE OF AUTHORIZATION NO. 24GA27919000

**DMC ASSOCIATES, INC.**  
 6 CAREY AVENUE  
 BUTLER, N.J. 07405  
 TO SHOW CONDITIONS AS OF 11/01/2018

NEW JERSEY DEPARTMENT OF THE TREASURY  
 DIVISION OF TAXATION  
 APPROVED AS A TAX MAP PURSUANT TO THE AUTHORITY OF  
 N.J.S.A. 54:1-15 AND N.J.S.A. 54:50-1  
 FOR THE DIRECTOR, DIVISION OF TAXATION

SIGNED BY: JUDY P. MILLER, C.T.A.  
 SIGNED BY: TIFFANY A. FIELDS  
 DATE: DEC 30, 2014 SERIAL NO. 1051

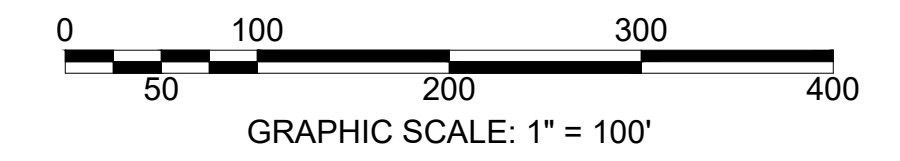



SHEET 3.07

REVISIONS			
DATE	L. S. NAME	LIC. NO.	DESCRIPTION
11/14/16	R. CIGOL	24GS04026100	ADD HOUSE NUMBERS B. 3022 L. 57 & 58
10/20/20	R. CIGOL	24GS04026100	REVISE HOUSE NUMBER B. 3017 L. 23
12/23/24	R. CIGOL	24GS04026100	B. 3017 L. 4 SUBDIVISION

THIS MAP HAS BEEN DRAWN USING COMPUTER AIDED DRAFTING/DESIGN (CAD/D) UNDER THE SUPERVISION OF ROBERT L. CIGOL, N.J.L.S. No. 24GS04026100.

SHEET 3.04

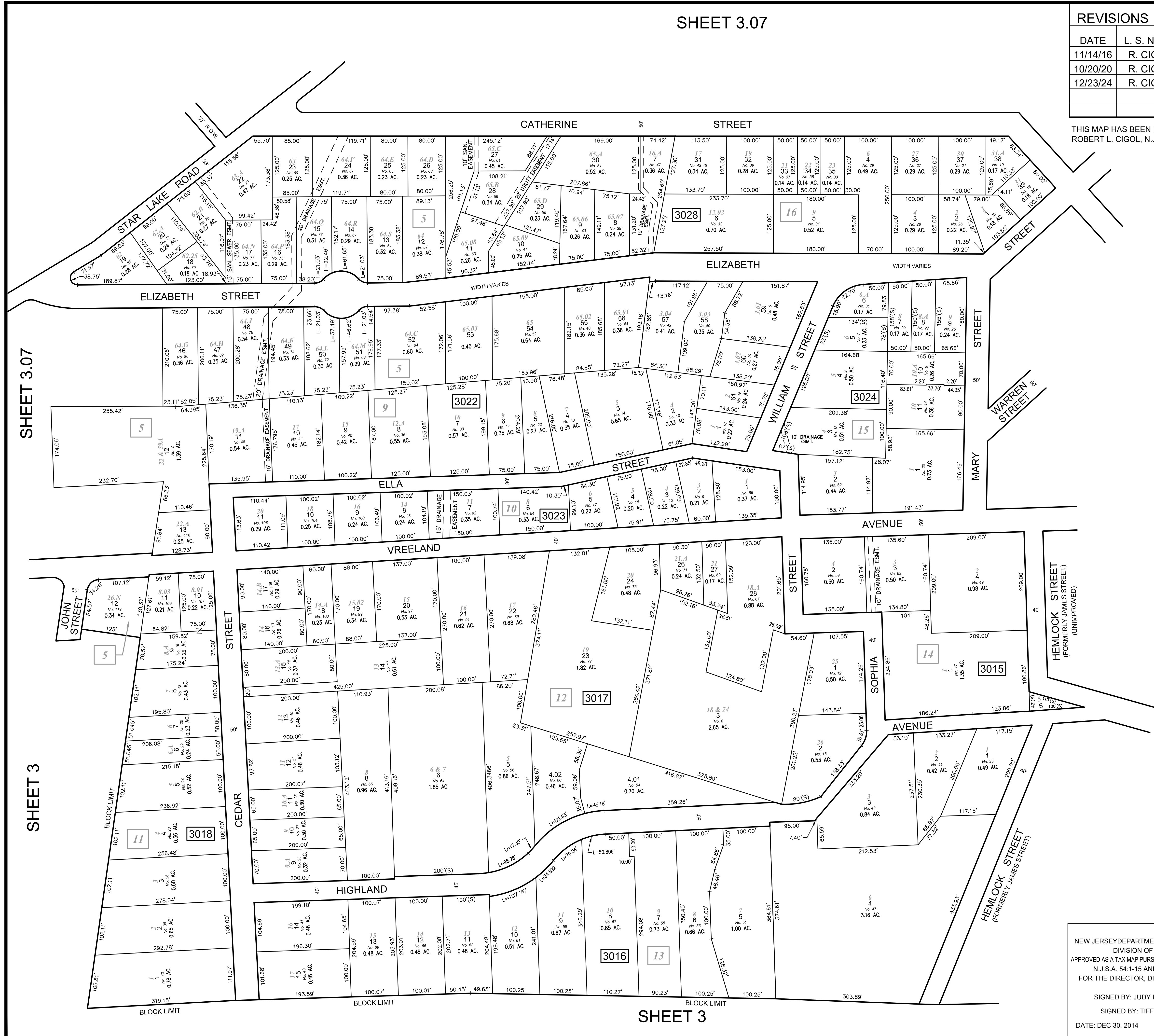


**TAX MAP**  
**BOROUGH OF BLOOMINGDALE**  
 PASSAIC COUNTY, NEW JERSEY  
 SCALE: 1"=100' 01/01/2014

**ROBERT L. CIGOL**  
 NEW JERSEY LICENSED LAND SURVEYOR  
 LICENSE NO. 24GS04026100 CERTIFICATE OF AUTHORIZATION NO. 24GA27919000

SIGNED BY: JUDY P. MILLER, C.T.A.  
 SIGNED BY: TIFFANY A. FIELDS  
 DATE: DEC 30, 2014 SERIAL NO. 1051

**DMC ASSOCIATES, INC.**  
 6 CAREY AVENUE  
 BUTLER, N.J. 07405  
 TO SHOW CONDITIONS AS OF 12/23/2024



SHEET 3.07

SHEET 3

SHEET 3

SHEET 3.03



REVISIONS			
DATE	L. S. NAME	LIC. NO.	DESCRIPTION
05/23/2016	R. CIGOL	24GS04026100	REVISED BLOCK 3013 LOTS 20 & 23
10/20/2020	R. CIGOL	24GS04026100	ADDITION OF EXEMPT STATUS

THIS MAP HAS BEEN DRAWN USING COMPUTER AIDED DRAFTING/DESIGN (CAD/D) UNDER THE SUPERVISION OF ROBERT L. CIGOL, N.J.L.S. No. 24GS04026100.

SHEET 3

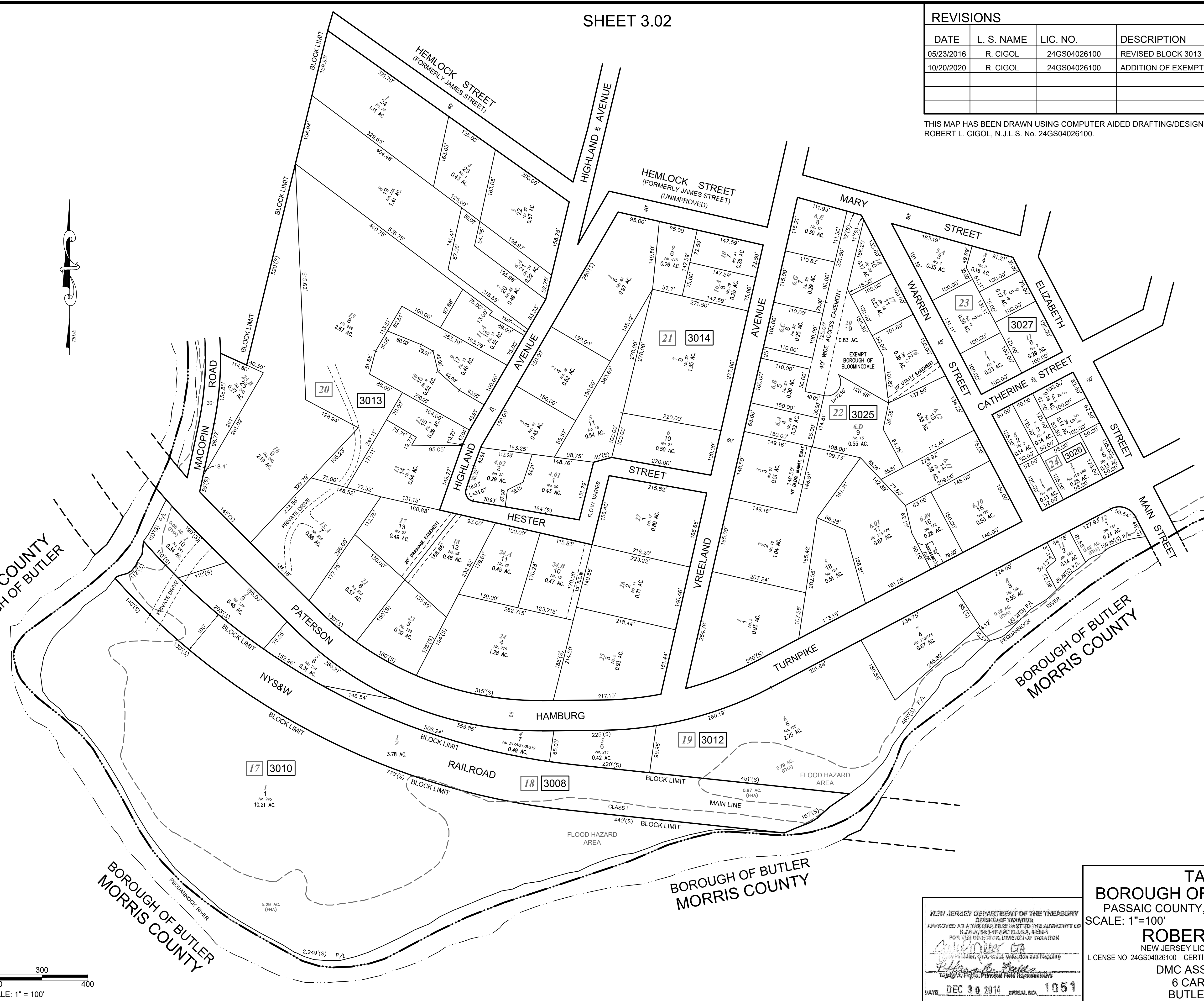

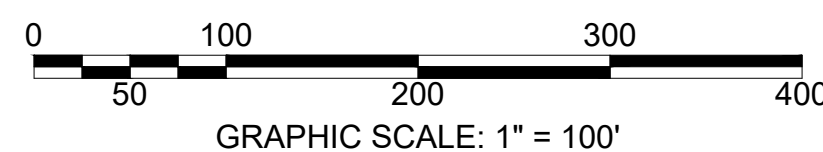
SHEET 3.04

MORRIS COUNTY  
BOROUGH OF BUTLER

BOROUGH OF BUTLER  
MORRIS COUNTY

BOROUGH OF BUTLER  
MORRIS COUNTY

BOROUGH OF BUTLER  
MORRIS COUNTY



NEW JERSEY DEPARTMENT OF THE TREASURY  
DIVISION OF TAXATION  
APPROVED AS A TAX MAP PURSUANT TO THE AUTHORITY OF  
N.J.S.A. 54:2-26 AND N.J.S.A. 54:5-4  
FOR THE DIRECTOR, DIVISION OF TAXATION  
*Robert L. Cigol*  
Robert L. Cigol, Principal Field Representative  
DATE: DEC 30 2014 SERIAL NO. 1051

**TAX MAP**  
**BOROUGH OF BLOOMINGDALE**  
PASSAIC COUNTY, NEW JERSEY  
SCALE: 1"=100' 01/01/2014  
**ROBERT L. CIGOL**  
NEW JERSEY LICENSED LAND SURVEYOR  
LICENSE NO. 24GS04026100 CERTIFICATE OF AUTHORIZATION NO. 24GA27919000  
**DMC ASSOCIATES, INC.**  
6 CAREY AVENUE  
BUTLER, N.J. 07405  
TO SHOW CONDITIONS AS OF 01/01/2014



SHEET 3.05

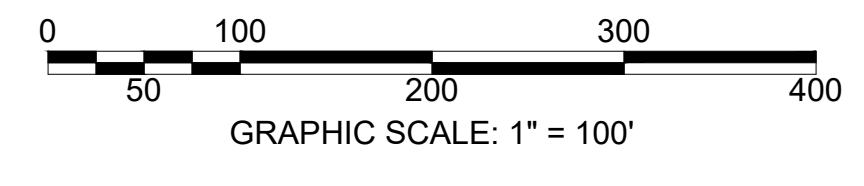
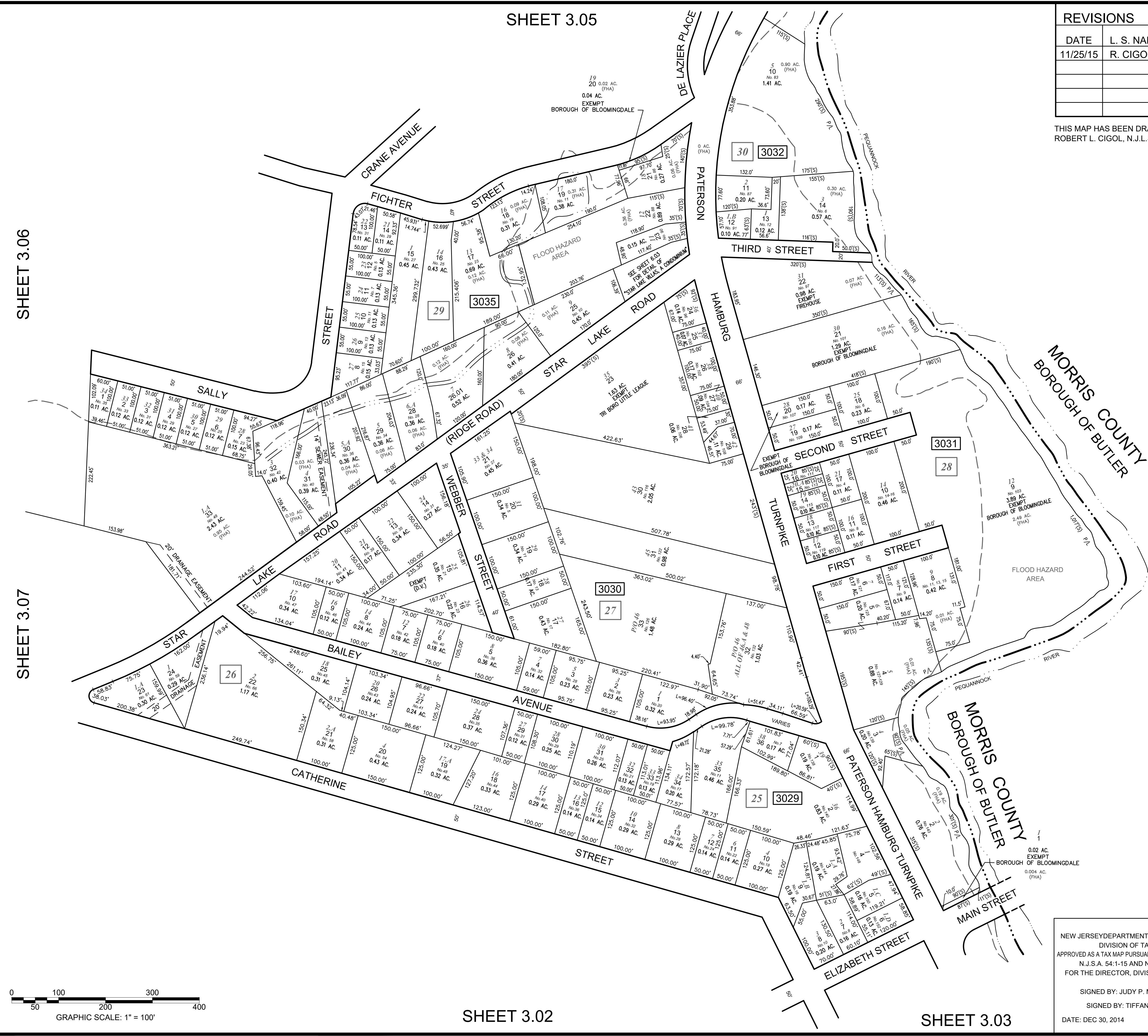
REVISIONS			
DATE	L. S. NAME	LIC. NO.	DESCRIPTION
11/25/15	R. CIGOL	24GS04026100	EXEMPT STATUS BL. 3030 L. 15, REMOVE BL. 3031 L. 9.01, REVISED BL. 3030 L. 32 & 33 (SUBDIVISION)

THIS MAP HAS BEEN DRAWN USING COMPUTER AIDED DRAFTING/DESIGN (CAD/D) UNDER THE SUPERVISION OF ROBERT L. CIGOL, N.J.L.S. No. 24GS04026100.



SHEET 3.06

SHEET 3.07



SHEET 3.02

SHEET 3.03

NEW JERSEY DEPARTMENT OF THE TREASURY  
 DIVISION OF TAXATION  
 APPROVED AS A TAX MAP PURSUANT TO THE AUTHORITY OF  
 N.J.S.A. 54:1-15 AND N.J.S.A. 54:50-1  
 FOR THE DIRECTOR, DIVISION OF TAXATION

SIGNED BY: JUDY P. MILLER, C.T.A.  
 SIGNED BY: TIFFANY A. FIELDS  
 DATE: DEC 30, 2014 SERIAL NO. 1051

**TAX MAP**  
**BOROUGH OF BLOOMINGDALE**  
 PASSAIC COUNTY, NEW JERSEY  
 SCALE: 1"=100' 01/01/2014

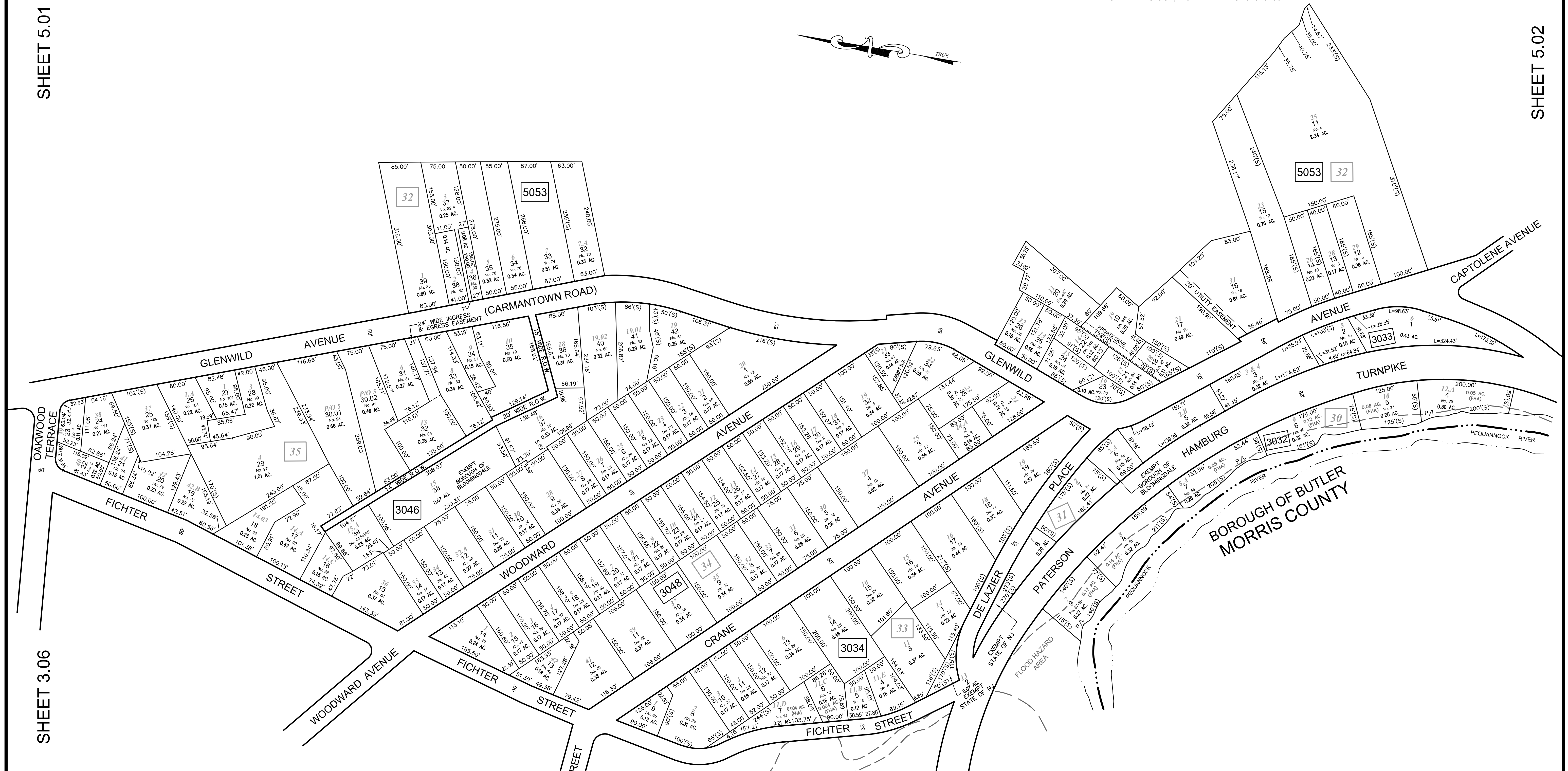

**ROBERT L. CIGOL**  
 NEW JERSEY LICENSED LAND SURVEYOR  
 LICENSE NO. 24GS04026100 CERTIFICATE OF AUTHORIZATION NO. 24GA27919000

**DMC ASSOCIATES, INC.**  
 6 CAREY AVENUE  
 BUTLER, N.J. 07405  
 TO SHOW CONDITIONS AS OF 11/25/2015

SHEET 5.10

REVISIONS			
DATE	L. S. NAME	LIC. NO.	DESCRIPTION
11/15/17	R. CIGOL	24GS04026100	REVISED BLOCK 3046 LOT 39
10/25/19	R. CIGOL	24GS04026100	EXEMPT STATUS B. 3046 L. 38
12/31/22	R. CIGOL	24GS04026100	ADD SUBDIVISION B. 3046 L. 30.01 & 30.02

THIS MAP HAS BEEN DRAWN USING COMPUTER AIDED DRAFTING/DESIGN (CAD/D) UNDER THE SUPERVISION OF ROBERT L. CIGOL, N.J.L.S. No. 24GS04026100.



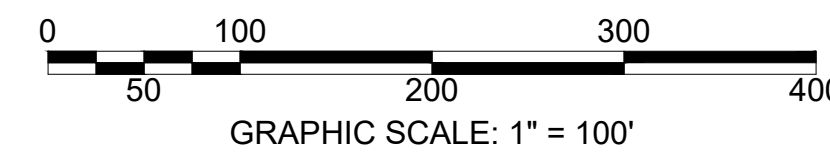
SHEET 5.01

SHEET 5.02

SHEET 3.06

SHEET 3.06

SHEET 3.04



NEW JERSEY DEPARTMENT OF THE TREASURY  
 DIVISION OF TAXATION  
 PROPERTY ADMINISTRATION  
 APPROVED AS A TAX MAP PURSUANT TO THE AUTHORITY OF  
 N.J.S.A. 54:1-15 & 54:50-1  
 FOR THE DIRECTOR, DIVISION OF TAXATION  
 SIGNED BY: JUDY P. MILLER, C.T.A.  
 SIGNED BY: TIFFANY A. FIELDS, C.T.A.  
 DATE: DEC 30, 2014 SERIAL NO. 1051

**TAX MAP**  
**BOROUGH OF BLOOMINGDALE**  
 PASSAIC COUNTY, NEW JERSEY  
 SCALE: 1"=100' 01/01/2014

**ROBERT L. CIGOL**  
 NEW JERSEY LICENSED LAND SURVEYOR  
 LICENSE NO. 24GS04026100 CERTIFICATE OF AUTHORIZATION NO. 24GA27919000

**DMC ASSOCIATES, INC.**  
 6 CAREY AVENUE  
 BUTLER, N.J. 07405  
 TO SHOW CONDITIONS AS OF 12/31/2022

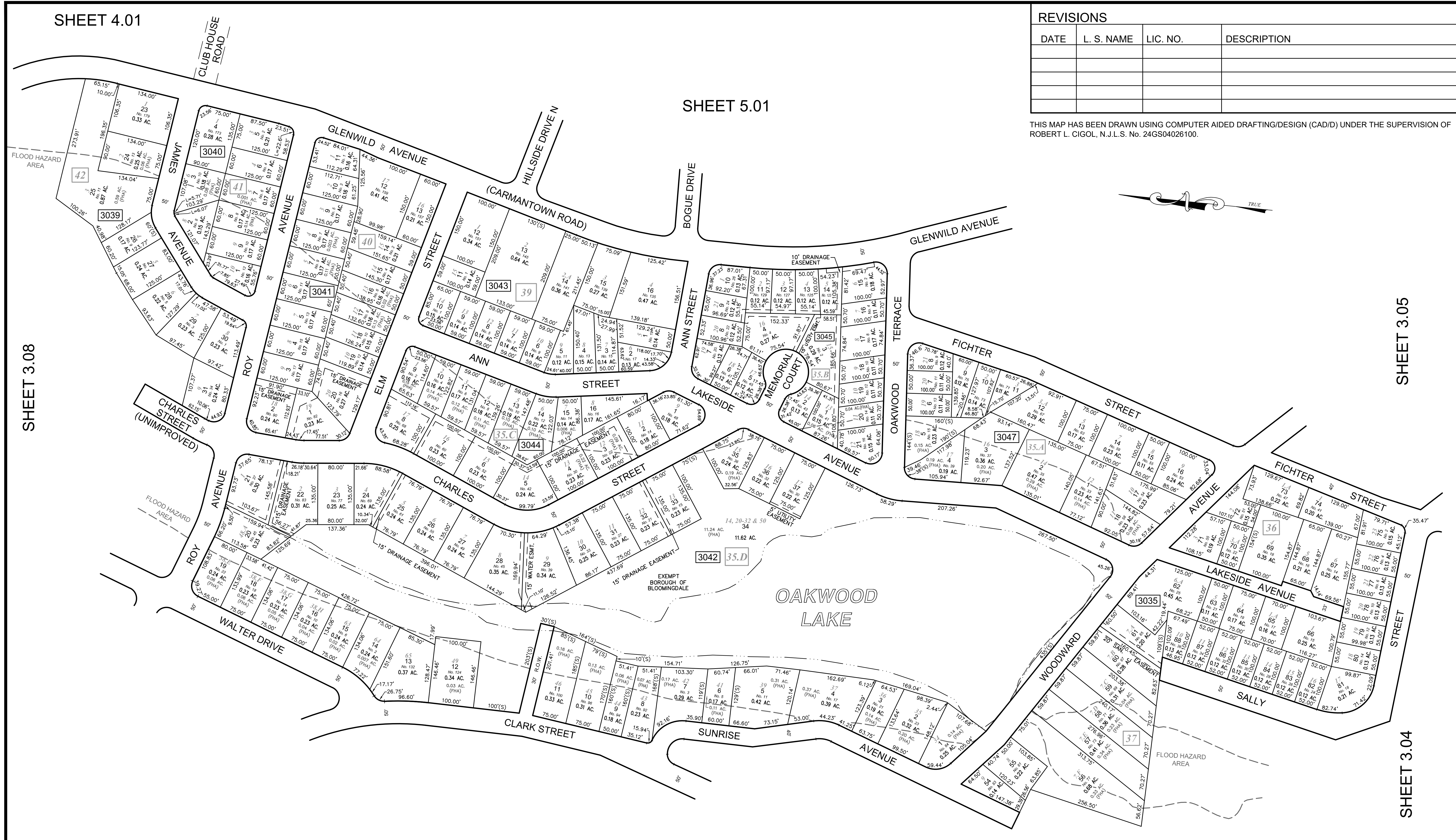


SHEET 4.01

SHEET 5.01

REVISIONS			
DATE	L. S. NAME	LIC. NO.	DESCRIPTION

THIS MAP HAS BEEN DRAWN USING COMPUTER AIDED DRAFTING/DESIGN (CAD/D) UNDER THE SUPERVISION OF ROBERT L. CIGOL, N.J.L.S. No. 24GS04026100.



SHEET 3.08

SHEET 3.05

SHEET 3.08

SHEET 3.07

SHEET 3.04

**TAX MAP**  
**BOROUGH OF BLOOMINGDALE**  
 PASSAIC COUNTY, NEW JERSEY  
 SCALE: 1"=100' 01/01/2014

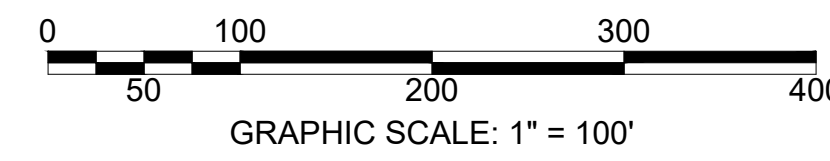
**ROBERT L. CIGOL**  
 NEW JERSEY LICENSED LAND SURVEYOR  
 LICENSE NO. 24GS04026100 CERTIFICATE OF AUTHORIZATION NO. 24GA27919000

**DMC ASSOCIATES, INC.**  
 6 CAREY AVENUE  
 BUTLER, N.J. 07405  
 TO SHOW CONDITIONS AS OF 01/01/2014

NEW JERSEY DEPARTMENT OF THE TREASURY  
 DIVISION OF TAXATION  
 APPROVED AS A TAX MAP PURSUANT TO THE AUTHORITY OF  
 N.J.S.A. 54:1-9 AND N.J.S.A. 54:5-4  
 FOR THE DIRECTOR, DIVISION OF TAXATION

*Robert L. Cigol*  
 Robert L. Cigol, Principal Field Representative

DATE: DEC 30 2014 SERIAL NO. 1051



SHEET 3.08

SHEET 3.06

REVISIONS			
DATE	L. S. NAME	LIC. NO.	DESCRIPTION
11/25/15	R. CIGOL	24GS04026100	EXEMPT STATUS BL. 3037 L. 36
11/14/16	R. CIGOL	24GS04026100	EXEMPT STATUS BL. 3035 L. 47
11/01/18	R. CIGOL	24GS04026100	REVISED HOUSE NUMBER BL. 3037 L. 11
12/31/21	R. CIGOL	24GS04026100	EXEMPT STATUS BL. 3036 L. 21

THIS MAP HAS BEEN DRAWN USING COMPUTER AIDED DRAFTING/DESIGN (CAD/D) UNDER THE SUPERVISION OF ROBERT L. CIGOL, N.J.L.S. No. 24GS04026100.

SHEET 3.04



SHEET 3.08

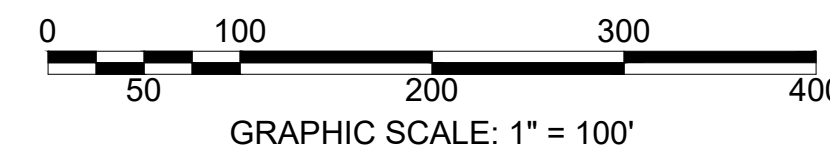
SHEET 3.04

SHEET 3

SHEET 3.02

SHEET 3

SHEET 3.02



**TAX MAP**  
**BOROUGH OF BLOOMINGDALE**  
 PASSAIC COUNTY, NEW JERSEY  
 SCALE: 1"=100' 01/01/2014

**ROBERT L. CIGOL**  
 NEW JERSEY LICENSED LAND SURVEYOR  
 LICENSE NO. 24GS04026100 CERTIFICATE OF AUTHORIZATION NO. 24GA27919000

DMC ASSOCIATES, INC.  
 6 CAREY AVENUE  
 BUTLER, N.J. 07405  
 TO SHOW CONDITIONS AS OF 12/31/2021

NEW JERSEY DEPARTMENT OF THE TREASURY  
 DIVISION OF TAXATION  
 APPROVED AS A TAX MAP PURSUANT TO THE AUTHORITY OF  
 N.J.S.A. 54:1-15 AND N.J.S.A. 54:50-1  
 FOR THE DIRECTOR, DIVISION OF TAXATION

SIGNED BY: JUDY P. MILLER, C.T.A.  
 SIGNED BY: TIFFANY A. FIELDS  
 DATE: DEC 30, 2014 SERIAL NO. 1051




SHEET 4.03

SHEET 4.01

REVISIONS			
DATE	L. S. NAME	LIC. NO.	DESCRIPTION
11/25/15	R. CIGOL	24GS04026100	EXEMPT STATUS BL. 3039 L. 46
11/01/18	R. CIGOL	24GS04026100	CORRECTED LOT ANNOTATION BL. 3038 L. 16-19
10/25/19	R. CIGOL	24GS04026100	EXEMPT STATUS B. 3038 L. 1 & ADDRESS B. 3039 L. 48
12/31/21	R. CIGOL	24GS04026100	CONSOLIDATE B. 3037 L. 16 INTO B. 3005 L. 2.01

THIS MAP HAS BEEN DRAWN USING COMPUTER AIDED DRAFTING/DESIGN (CAD/D) UNDER THE SUPERVISION OF ROBERT L. CIGOL, N.J.L.S. No. 24GS04026100.

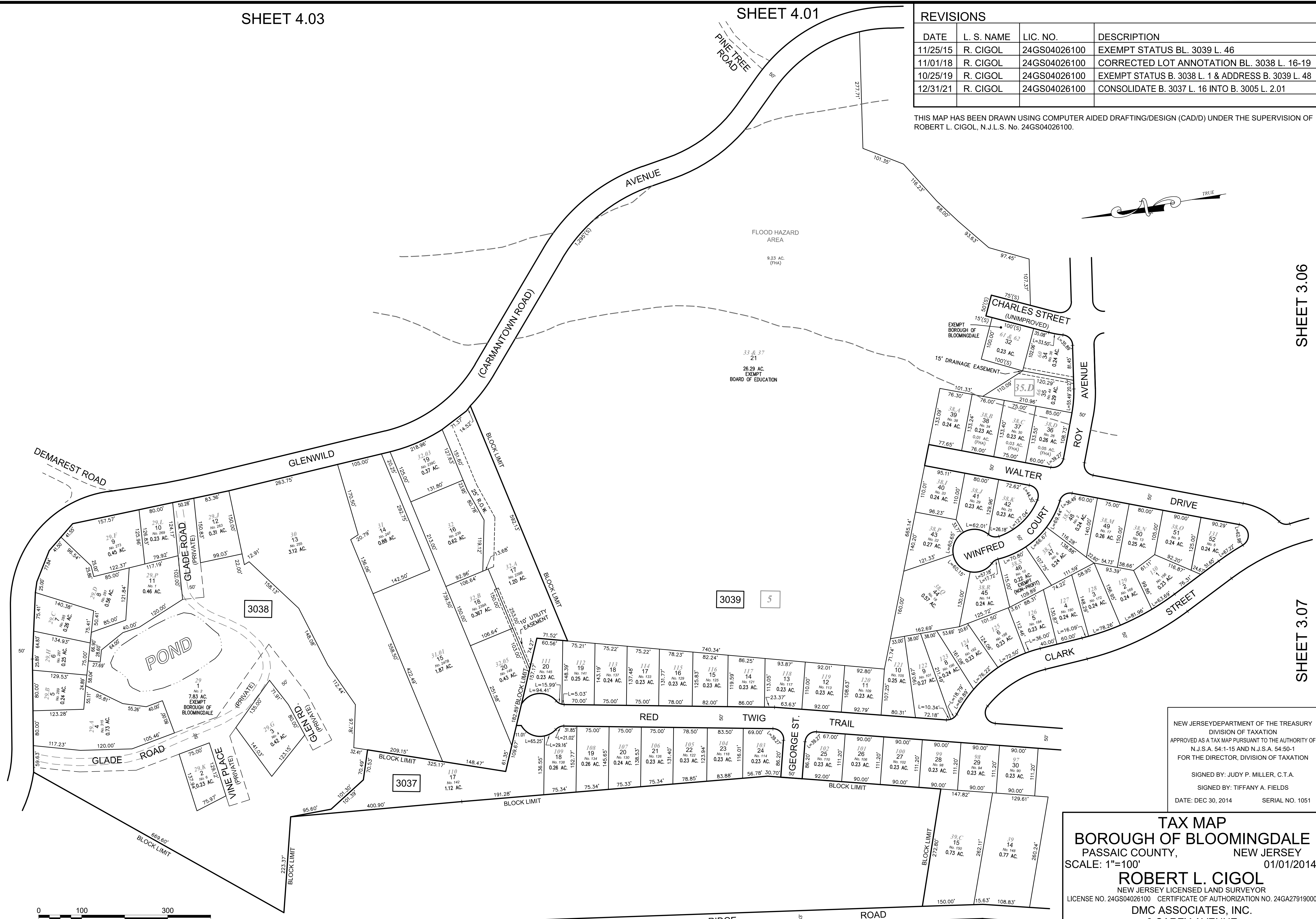


SHEET 4.03

SHEET 2.01

SHEET 3.06

SHEET 3.07



SHEET 3

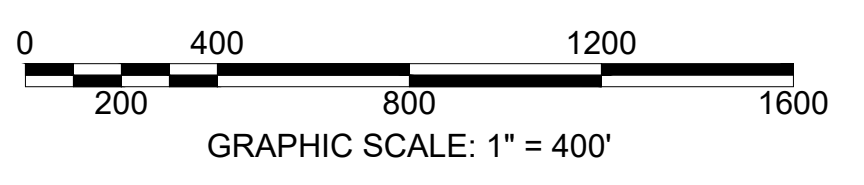
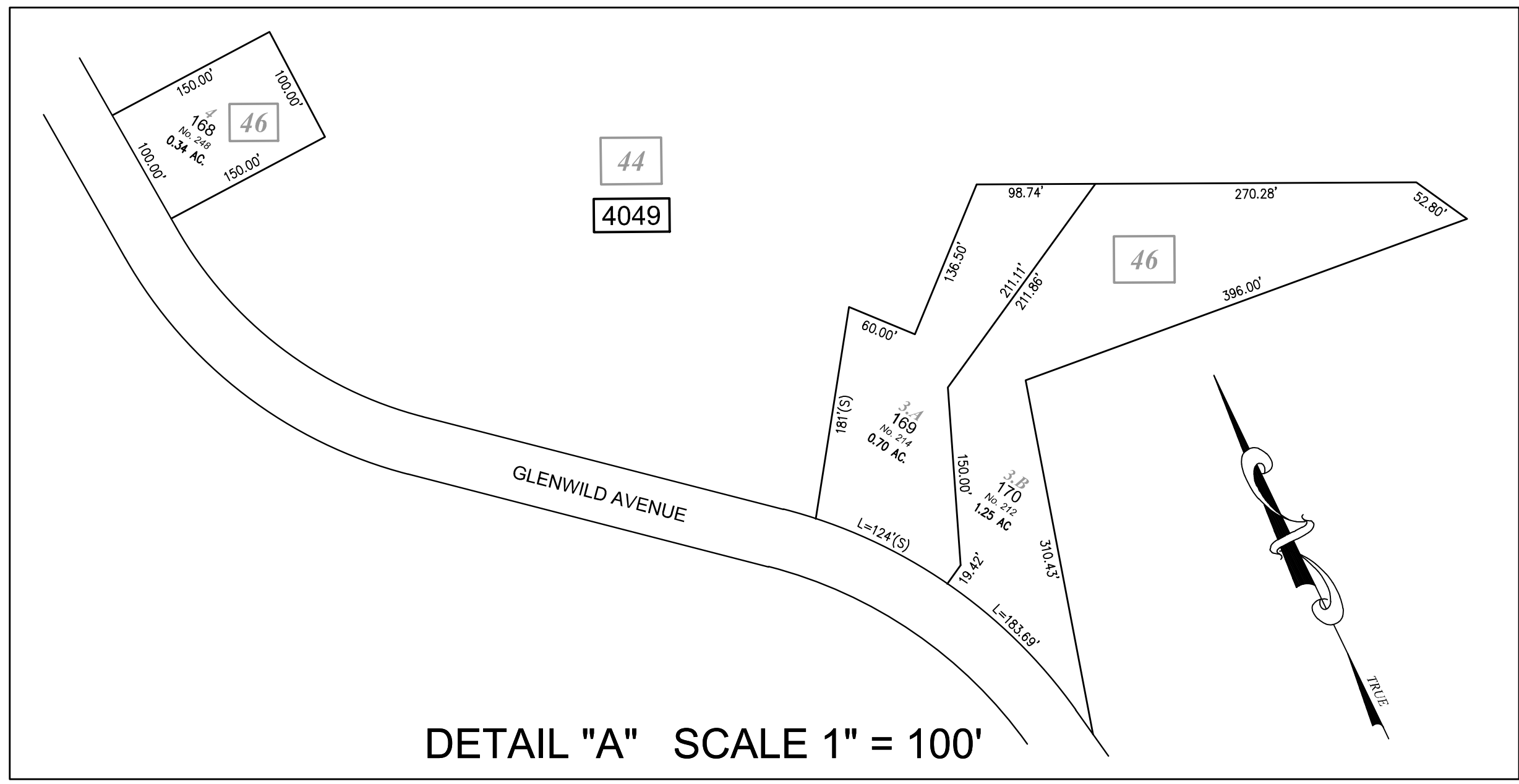
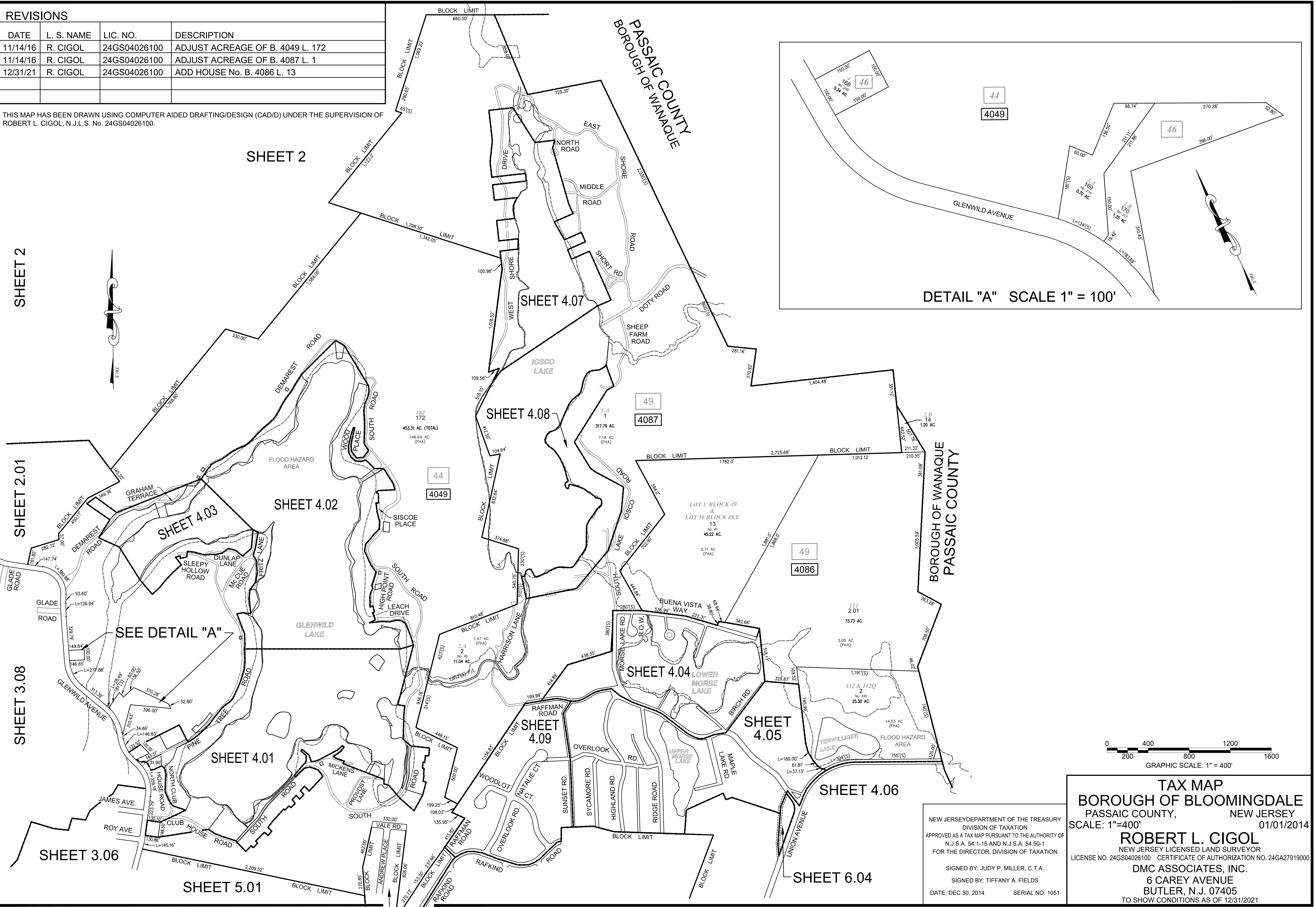
OLD RIDGE ROAD

NEW JERSEY DEPARTMENT OF THE TREASURY  
 DIVISION OF TAXATION  
 APPROVED AS A TAX MAP PURSUANT TO THE AUTHORITY OF  
 N.J.S.A. 54:1-15 AND N.J.S.A. 54:50-1  
 FOR THE DIRECTOR, DIVISION OF TAXATION  
 SIGNED BY: JUDY P. MILLER, C.T.A.  
 SIGNED BY: TIFFANY A. FIELDS  
 DATE: DEC 30, 2014 SERIAL NO. 1051

**TAX MAP**  
**BOROUGH OF BLOOMINGDALE**  
 PASSAIC COUNTY, NEW JERSEY  
 SCALE: 1"=100' 01/01/2014  
**ROBERT L. CIGOL**  
 NEW JERSEY LICENSED LAND SURVEYOR  
 LICENSE NO. 24GS04026100 CERTIFICATE OF AUTHORIZATION NO. 24GA27919000  
**DMC ASSOCIATES, INC.**  
 6 CAREY AVENUE  
 BUTLER, N.J. 07405  
 TO SHOW CONDITIONS AS OF 12/31/2021

REVISIONS			
DATE	L. S. NAME	LIC. NO.	DESCRIPTION
11/14/16	R. CIGOL	24GS04026100	ADJUST ACREAGE OF B. 4049 L. 172
11/14/16	R. CIGOL	24GS04026100	ADJUST ACREAGE OF B. 4087 L. 1
12/31/21	R. CIGOL	24GS04026100	ADD HOUSE No. B. 4086 L. 13

THIS MAP HAS BEEN DRAWN USING COMPUTER AIDED DRAFTING/DESIGN (CAD/D) UNDER THE SUPERVISION OF ROBERT L. CIGOL, N.J.L.S. No. 24GS04026100.



NEW JERSEY DEPARTMENT OF THE TREASURY  
 DIVISION OF TAXATION  
 APPROVED AS A TAX MAP PURSUANT TO THE AUTHORITY OF  
 N.J.S.A. 54:1-15 AND N.J.S.A. 54:50-1  
 FOR THE DIRECTOR, DIVISION OF TAXATION

SIGNED BY: JUDY P. MILLER, C.T.A.  
 SIGNED BY: TIFFANY A. FIELDS  
 DATE: DEC 30, 2014 SERIAL NO. 1051

**TAX MAP**  
**BOROUGH OF BLOOMINGDALE**  
 PASSAIC COUNTY, NEW JERSEY  
 SCALE: 1"=400' 01/01/2014

**ROBERT L. CIGOL**  
 NEW JERSEY LICENSED LAND SURVEYOR  
 LICENSE NO. 24GS04026100 CERTIFICATE OF AUTHORIZATION NO. 24GA27919000

**DMC ASSOCIATES, INC.**  
 6 CAREY AVENUE  
 BUTLER, N.J. 07405  
 TO SHOW CONDITIONS AS OF 12/31/2021



REVISIONS			
DATE	L. S. NAME	LIC. NO.	DESCRIPTION
11/25/15	R. CIGOL	24GS04026100	EXEMPT STATUS BL. 4049 L. 124
11/14/16	R. CIGOL	24GS04026100	REMOVED B. 4049 L. 128, 128.01 & 130.01

THIS MAP HAS BEEN DRAWN USING COMPUTER AIDED DRAFTING/DESIGN (CAD/D) UNDER THE SUPERVISION OF ROBERT L. CIGOL, N.J.L.S. No. 24GS04026100.

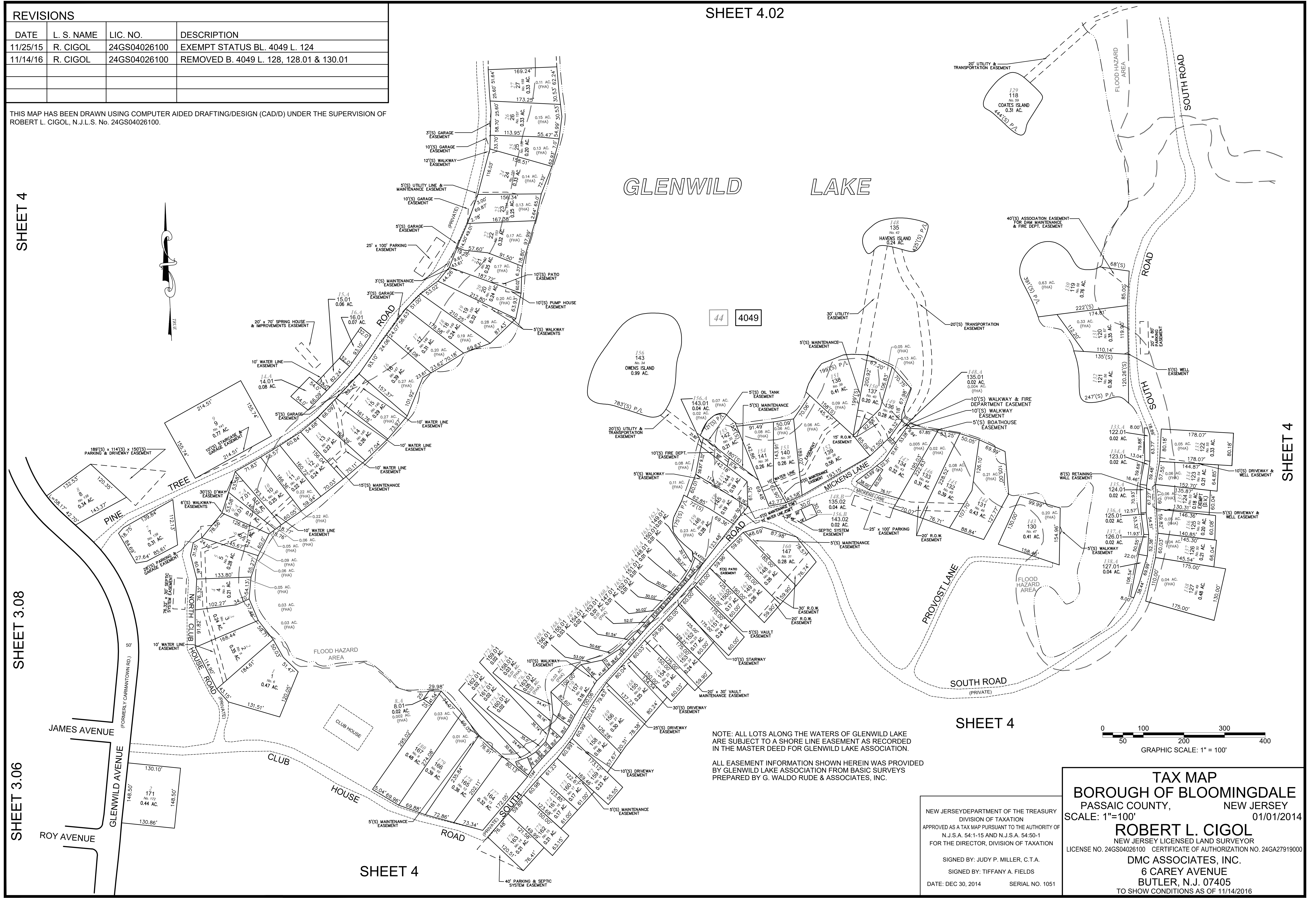
SHEET 4.02

SHEET 4

SHEET 3.08

SHEET 3.06

SHEET 4



NOTE: ALL LOTS ALONG THE WATERS OF GLENWILD LAKE ARE SUBJECT TO A SHORE LINE EASEMENT AS RECORDED IN THE MASTER DEED FOR GLENWILD LAKE ASSOCIATION.

ALL EASEMENT INFORMATION SHOWN HEREIN WAS PROVIDED BY GLENWILD LAKE ASSOCIATION FROM BASIC SURVEYS PREPARED BY G. WALDO RUDE & ASSOCIATES, INC.

NEW JERSEY DEPARTMENT OF THE TREASURY  
 DIVISION OF TAXATION  
 APPROVED AS A TAX MAP PURSUANT TO THE AUTHORITY OF  
 N.J.S.A. 54:1-15 AND N.J.S.A. 54:50-1  
 FOR THE DIRECTOR, DIVISION OF TAXATION

SIGNED BY: JUDY P. MILLER, C.T.A.  
 SIGNED BY: TIFFANY A. FIELDS  
 DATE: DEC 30, 2014 SERIAL NO. 1051

**TAX MAP**  
**BOROUGH OF BLOOMINGDALE**  
 PASSAIC COUNTY, NEW JERSEY  
 SCALE: 1"=100' 01/01/2014

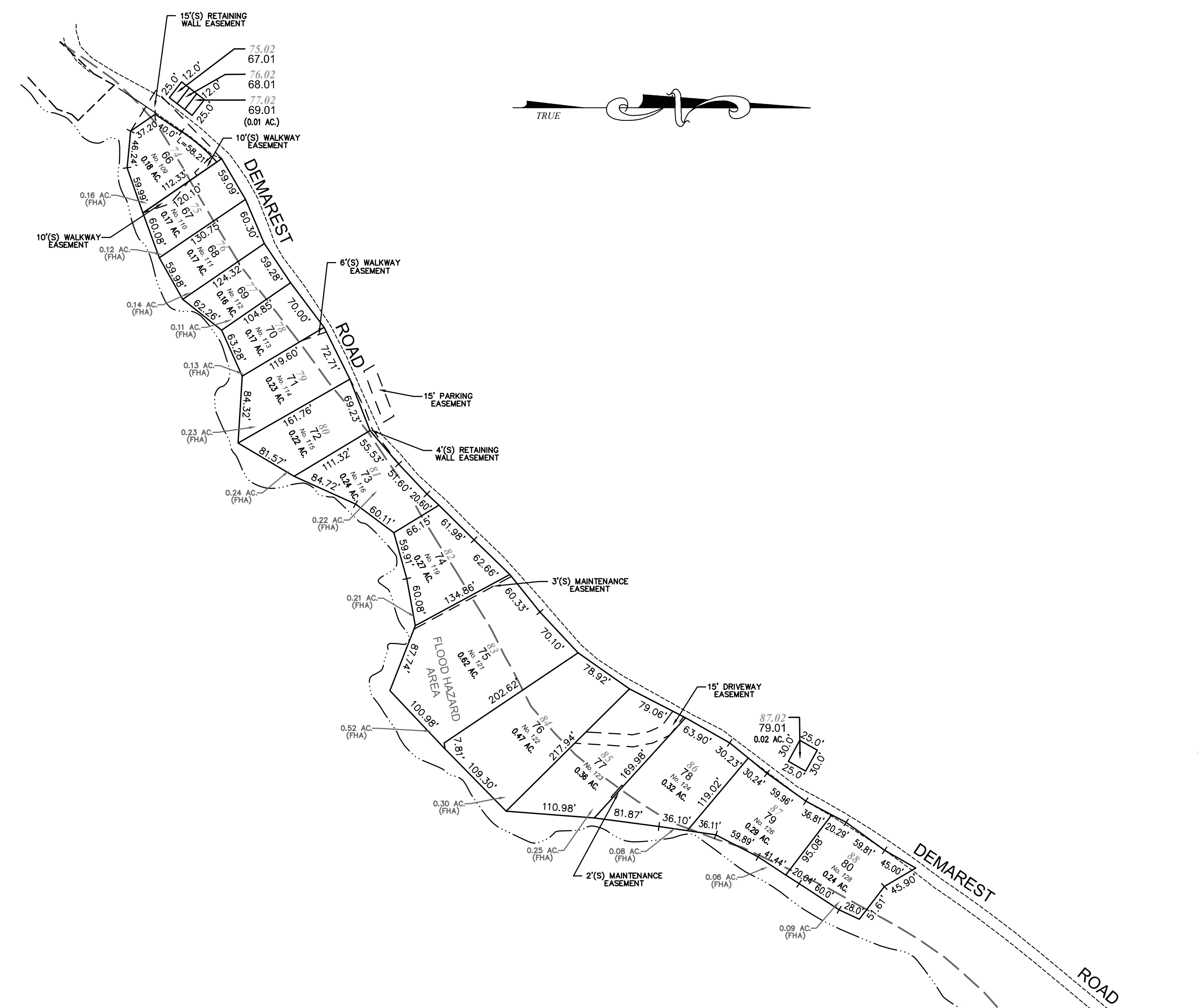
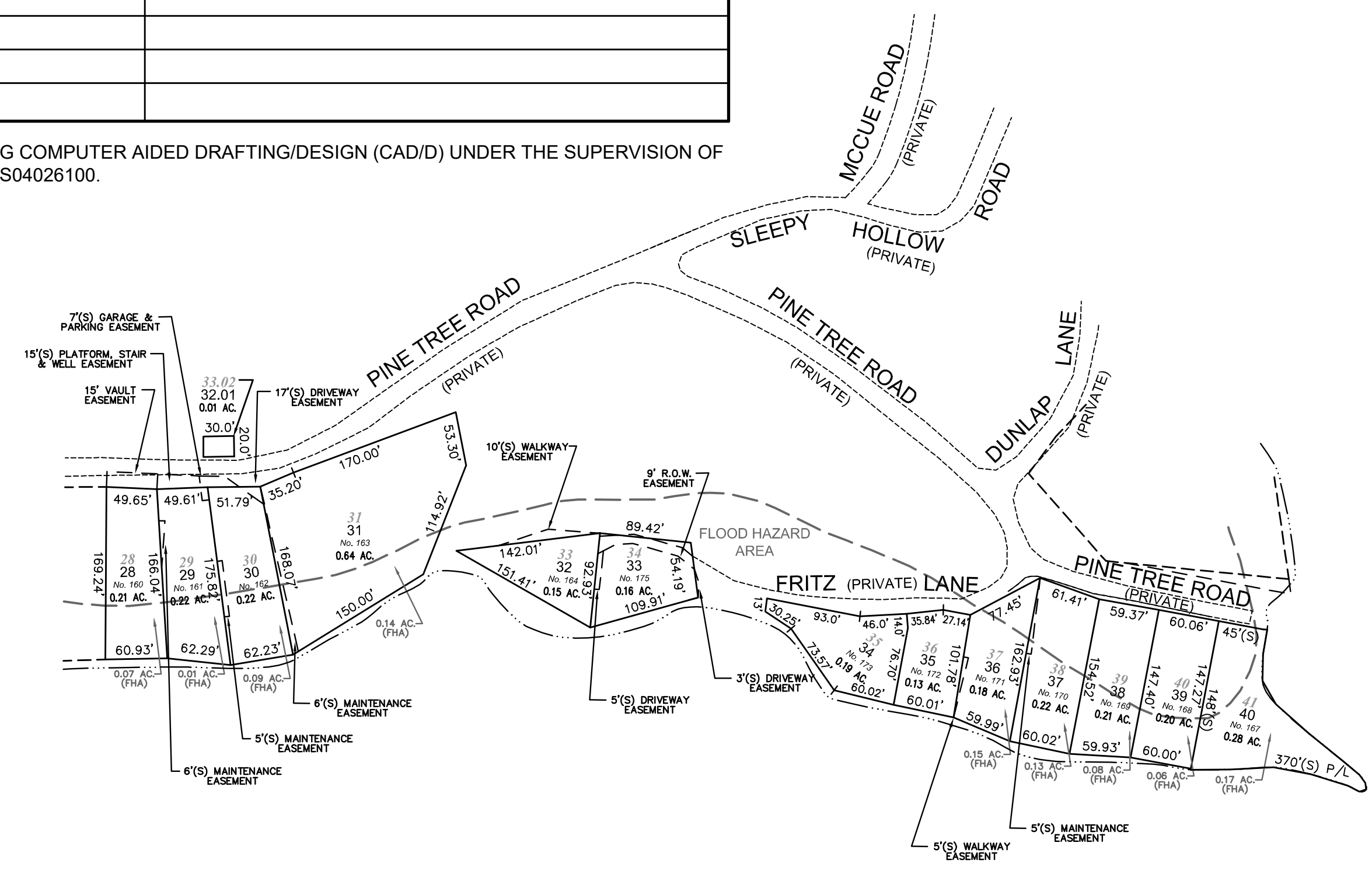
**ROBERT L. CIGOL**  
 NEW JERSEY LICENSED LAND SURVEYOR  
 LICENSE NO. 24GS04026100 CERTIFICATE OF AUTHORIZATION NO. 24GA27919000

**DMC ASSOCIATES, INC.**  
 6 CAREY AVENUE  
 BUTLER, N.J. 07405  
 TO SHOW CONDITIONS AS OF 11/14/2016

REVISIONS			
DATE	L. S. NAME	LIC. NO.	DESCRIPTION
09/09/16	R. CIGOL	24GS04026100	CORRECTED STREET NAMES

SHEET 4.03

THIS MAP HAS BEEN DRAWN USING COMPUTER AIDED DRAFTING/DESIGN (CAD/D) UNDER THE SUPERVISION OF ROBERT L. CIGOL, N.J.L.S. No. 24GS04026100.



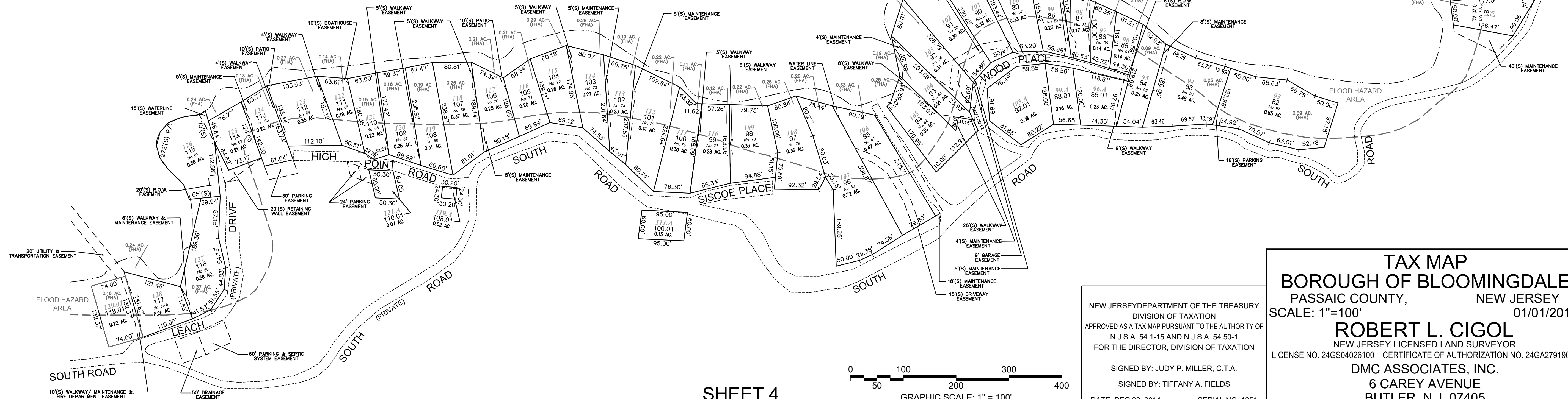
GLENWILD LAKE

4049 44

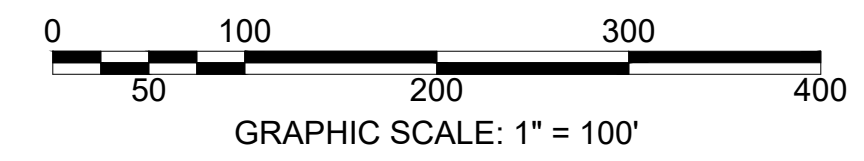
SHEET 4.01

NOTE: ALL LOTS ALONG THE WATERS OF GLENWILD LAKE ARE SUBJECT TO A SHORE LINE EASEMENT AS RECORDED IN THE MASTER DEED FOR GLENWILD LAKE ASSOCIATION.

ALL EASEMENT INFORMATION SHOWN HEREIN WAS PROVIDED BY GLENWILD LAKE ASSOCIATION FROM BASIC SURVEYS PREPARED BY G. WALDO RUDE & ASSOCIATES, INC.



SHEET 4



NEW JERSEY DEPARTMENT OF THE TREASURY  
 DIVISION OF TAXATION  
 APPROVED AS A TAX MAP PURSUANT TO THE AUTHORITY OF  
 N.J.S.A. 54:1-15 AND N.J.S.A. 54:50-1  
 FOR THE DIRECTOR, DIVISION OF TAXATION  
 SIGNED BY: JUDY P. MILLER, C.T.A.  
 SIGNED BY: TIFFANY A. FIELDS  
 DATE: DEC 30, 2014 SERIAL NO. 1051

**TAX MAP**  
**BOROUGH OF BLOOMINGDALE**  
 PASSAIC COUNTY, NEW JERSEY  
 SCALE: 1"=100' 01/01/2014  
**ROBERT L. CIGOL**  
 NEW JERSEY LICENSED LAND SURVEYOR  
 LICENSE NO. 24GS04026100 CERTIFICATE OF AUTHORIZATION NO. 24GA27919000  
**DMC ASSOCIATES, INC.**  
 6 CAREY AVENUE  
 BUTLER, N.J. 07405  
 TO SHOW CONDITIONS AS OF 09/09/2016

SHEET 4

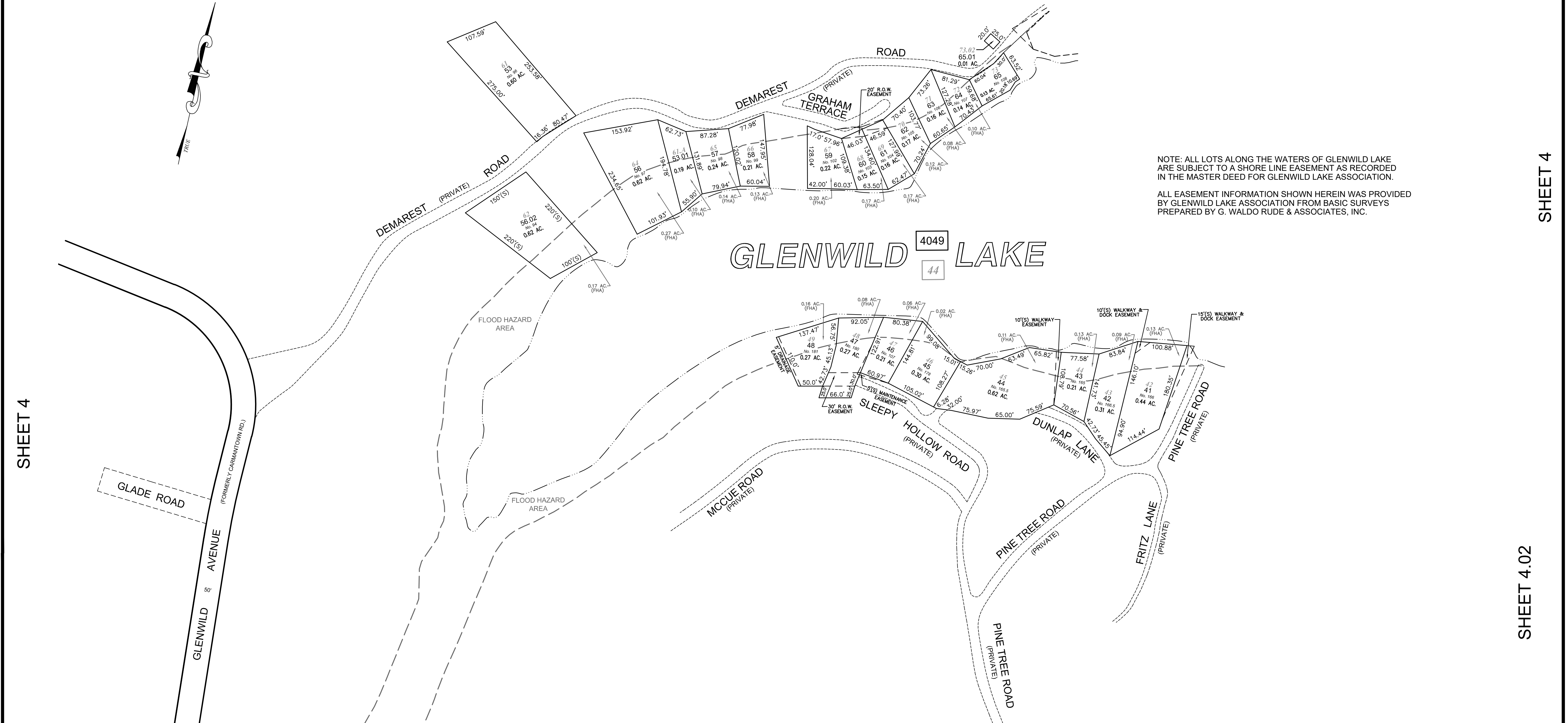



REVISIONS			
DATE	L. S. NAME	LIC. NO.	DESCRIPTION
11/15/17	R. CIGOL	24GS04026100	CORRECTED STREET NAMES
10/25/19	R. CIGOL	24GS04026100	REMOVE B. 4049 L. 48.01, 48.02, 48.03, 48.04, 56.01

SHEET 4

THIS MAP HAS BEEN DRAWN USING COMPUTER AIDED DRAFTING/DESIGN (CAD/D) UNDER THE SUPERVISION OF ROBERT L. CIGOL, N.J.L.S. No. 24GS04026100.

SHEET 4



NOTE: ALL LOTS ALONG THE WATERS OF GLENWILD LAKE ARE SUBJECT TO A SHORE LINE EASEMENT AS RECORDED IN THE MASTER DEED FOR GLENWILD LAKE ASSOCIATION.

ALL EASEMENT INFORMATION SHOWN HEREIN WAS PROVIDED BY GLENWILD LAKE ASSOCIATION FROM BASIC SURVEYS PREPARED BY G. WALDO RUDE & ASSOCIATES, INC.

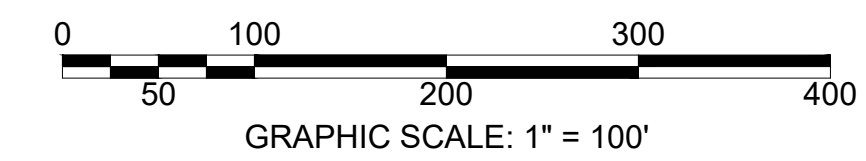
GLENWILD LAKE

SHEET 4

SHEET 4

SHEET 4.02

SHEET 4



SHEET 4.02

NEW JERSEY DEPARTMENT OF THE TREASURY  
 DIVISION OF TAXATION  
 APPROVED AS A TAX MAP PURSUANT TO THE AUTHORITY OF  
 N.J.S.A. 54:1-15 AND N.J.S.A. 54:50-1  
 FOR THE DIRECTOR, DIVISION OF TAXATION

SIGNED BY: JUDY P. MILLER, C.T.A.  
 SIGNED BY: TIFFANY A. FIELDS  
 DATE: DEC 30, 2014 SERIAL NO. 1051

**TAX MAP**  
**BOROUGH OF BLOOMINGDALE**  
 PASSAIC COUNTY, NEW JERSEY  
 SCALE: 1"=100' 01/01/2014

**ROBERT L. CIGOL**  
 NEW JERSEY LICENSED LAND SURVEYOR  
 LICENSE NO. 24GS04026100 CERTIFICATE OF AUTHORIZATION NO. 24GA27919000

**DMC ASSOCIATES, INC.**  
 6 CAREY AVENUE  
 BUTLER, N.J. 07405  
 TO SHOW CONDITIONS AS OF 10/25/2019

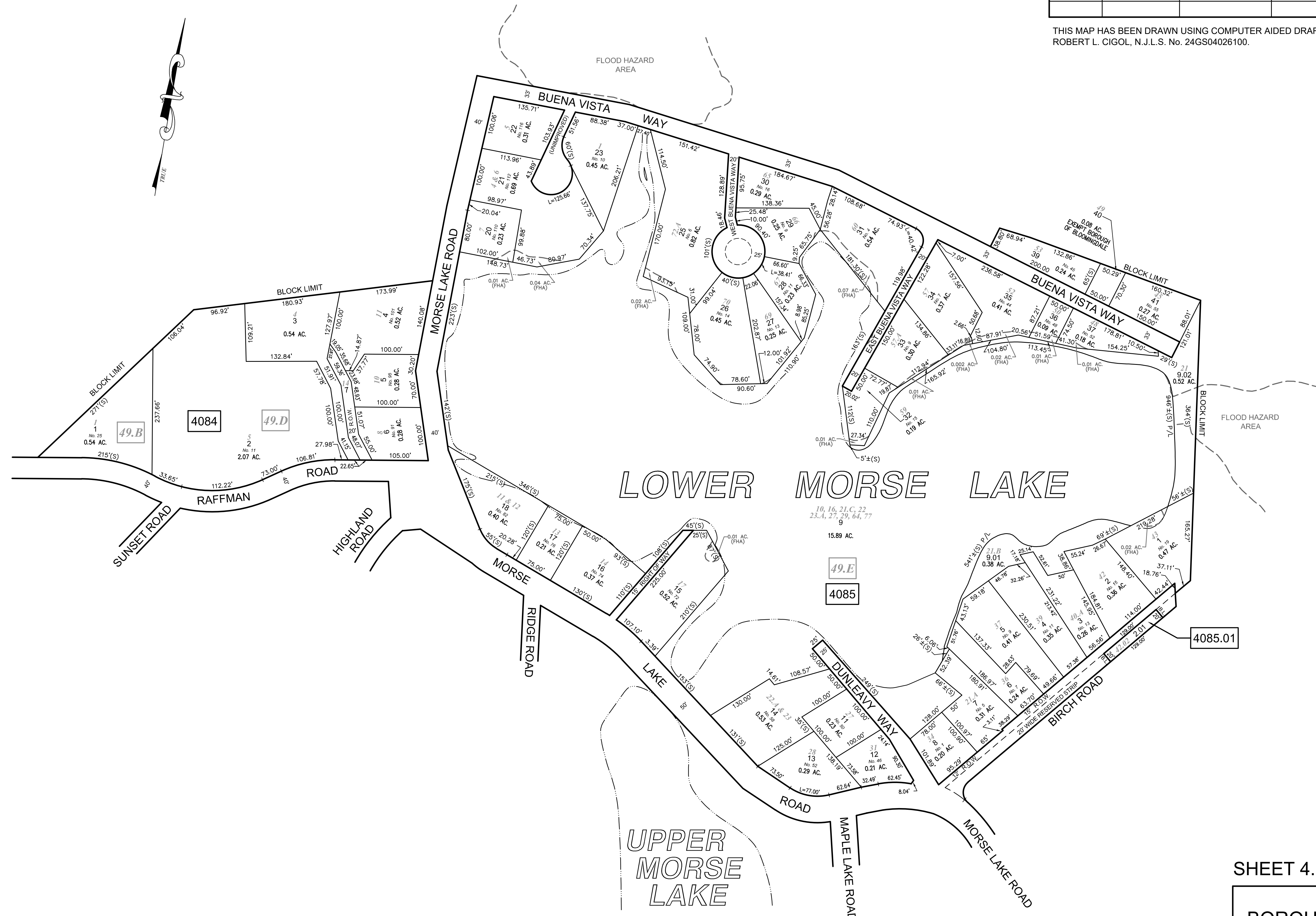
SHEET 4

REVISIONS			
DATE	L. S. NAME	LIC. NO.	DESCRIPTION
12/31/2021	R. CIGOL	24GS04026100	REVISED PER ORDINANCE 9-2021
	R. CIGOL	24GS04026100	DEED REVIEW B. 4085 L. 5

THIS MAP HAS BEEN DRAWN USING COMPUTER AIDED DRAFTING/DESIGN (CAD/D) UNDER THE SUPERVISION OF ROBERT L. CIGOL, N.J.L.S. No. 24GS04026100.

SHEET 4

SHEET 4.09



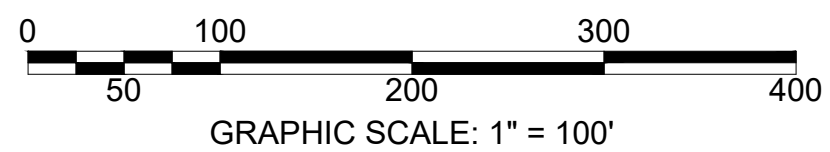
SHEET 4

SHEET 4.05

**TAX MAP**  
**BOROUGH OF BLOOMINGDALE**  
 PASSAIC COUNTY, NEW JERSEY  
 SCALE: 1"=100' 01/01/2014  
**ROBERT L. CIGOL**  
 NEW JERSEY LICENSED LAND SURVEYOR  
 LICENSE NO. 24GS04026100 CERTIFICATE OF AUTHORIZATION NO. 24GA27919000  
**DMC ASSOCIATES, INC.**  
 6 CAREY AVENUE  
 BUTLER, N.J. 07405  
 TO SHOW CONDITIONS AS OF 12/31/2021


NEW JERSEY DEPARTMENT OF THE TREASURY  
 DIVISION OF TAXATION  
 PROPERTY ADMINISTRATION  
 APPROVED AS A TAX MAP PURSUANT TO THE AUTHORITY OF  
 N.J.S.A. 54:1-15 & 54:50-1  
 FOR THE DIRECTOR, DIVISION OF TAXATION  
 SIGNED BY: THOMAS S. REILLY C.T.A.  
 SIGNED BY: SUE DAVISON C.T.A.  
 DATE: DEC 01, 2010 SERIAL NO. 962

SHEET 4.05



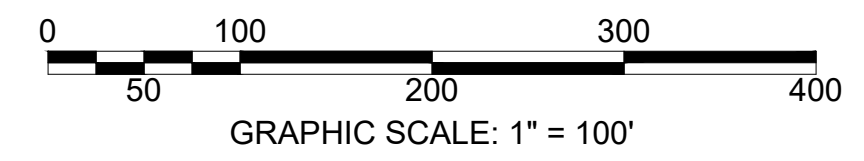
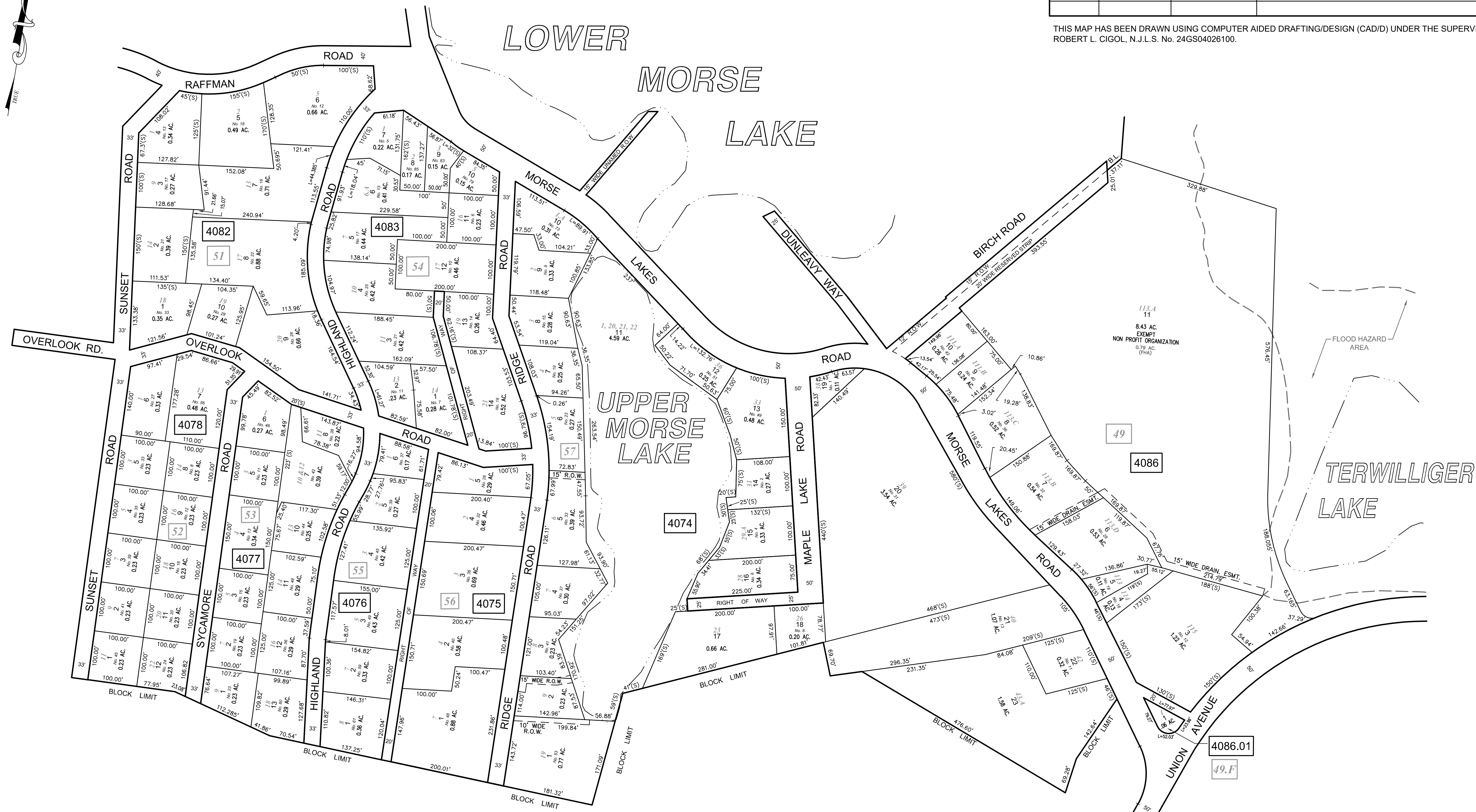
REVISIONS			
DATE	L. S. NAME	LIC. NO.	DESCRIPTION
12/19/2023	R. CIGOL	24GS04026100	REMOVE TAX EXEMPT STATUS: B. 4074 L. 20

THIS MAP HAS BEEN DRAWN USING COMPUTER AIDED DRAFTING/DESIGN (CAD/D) UNDER THE SUPERVISION OF ROBERT L. CIGOL, N.J.L.S. No. 24GS04026100.



SHEET 4.09

SHEET 4



SHEET 5.06

SHEET 4.06

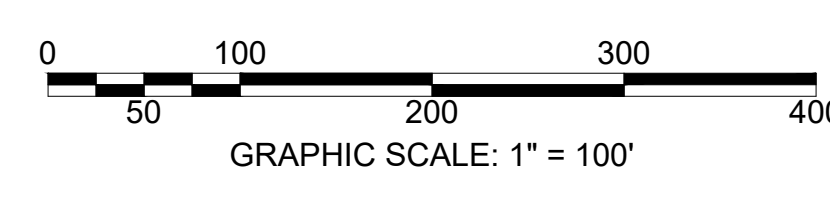
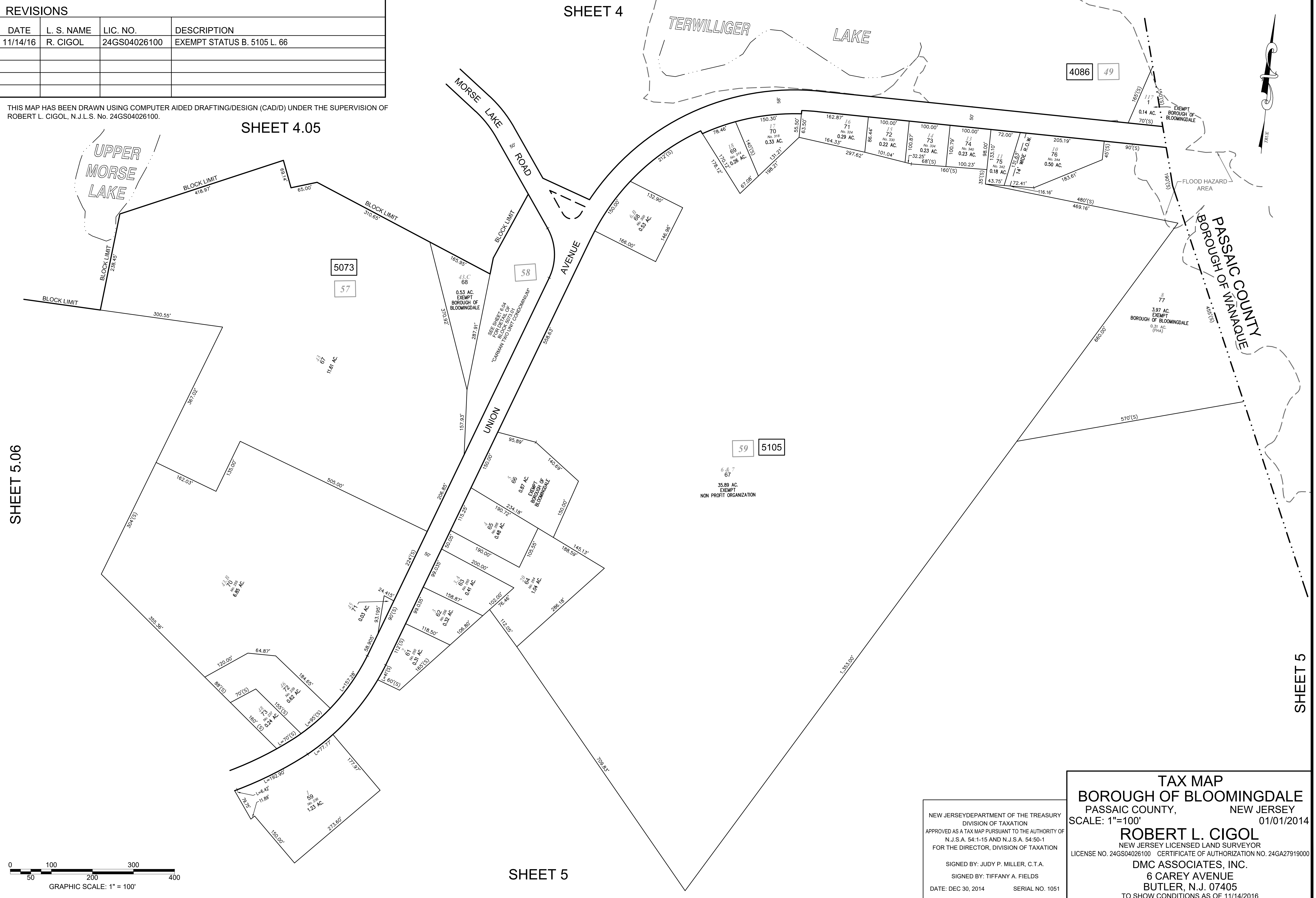
NEW JERSEY DEPARTMENT OF THE TREASURY  
 DIVISION OF TAXATION  
 PROPERTY ADMINISTRATION  
 APPROVED AS A TAX MAP PURSUANT TO THE AUTHORITY OF  
 N.J.S.A. 54:1-15 & 54:50-1  
 FOR THE DIRECTOR, DIVISION OF TAXATION  
 SIGNED BY: JUDY P. MILLER C.T.A.  
 SIGNED BY: TIFFANY A. FIELDS  
 DATE: DEC. 30, 2014 SERIAL NO. 1051

**TAX MAP**  
**BOROUGH OF BLOOMINGDALE**  
 PASSAIC COUNTY, NEW JERSEY  
 SCALE: 1"=100' 01/01/2014  
**ROBERT L. CIGOL**  
 NEW JERSEY LICENSED LAND SURVEYOR  
 LICENSE NO. 24GS04026100 CERTIFICATE OF AUTHORIZATION NO. 24GA27919000  
**DMC ASSOCIATES, INC.**  
 6 CAREY AVENUE  
 BUTLER, N.J. 07405  
 TO SHOW CONDITIONS AS OF 12/19/2023



REVISIONS			
DATE	L. S. NAME	LIC. NO.	DESCRIPTION
11/14/16	R. CIGOL	24GS04026100	EXEMPT STATUS B. 5105 L. 66

THIS MAP HAS BEEN DRAWN USING COMPUTER AIDED DRAFTING/DESIGN (CAD/D) UNDER THE SUPERVISION OF ROBERT L. CIGOL, N.J.L.S. No. 24GS04026100.



NEW JERSEY DEPARTMENT OF THE TREASURY  
DIVISION OF TAXATION  
APPROVED AS A TAX MAP PURSUANT TO THE AUTHORITY OF  
N.J.S.A. 54:1-15 AND N.J.S.A. 54:50-1  
FOR THE DIRECTOR, DIVISION OF TAXATION

SIGNED BY: JUDY P. MILLER, C.T.A.  
SIGNED BY: TIFFANY A. FIELDS  
DATE: DEC 30, 2014 SERIAL NO. 1051

**TAX MAP**  
**BOROUGH OF BLOOMINGDALE**  
PASSAIC COUNTY, NEW JERSEY  
SCALE: 1"=100'  
01/01/2014

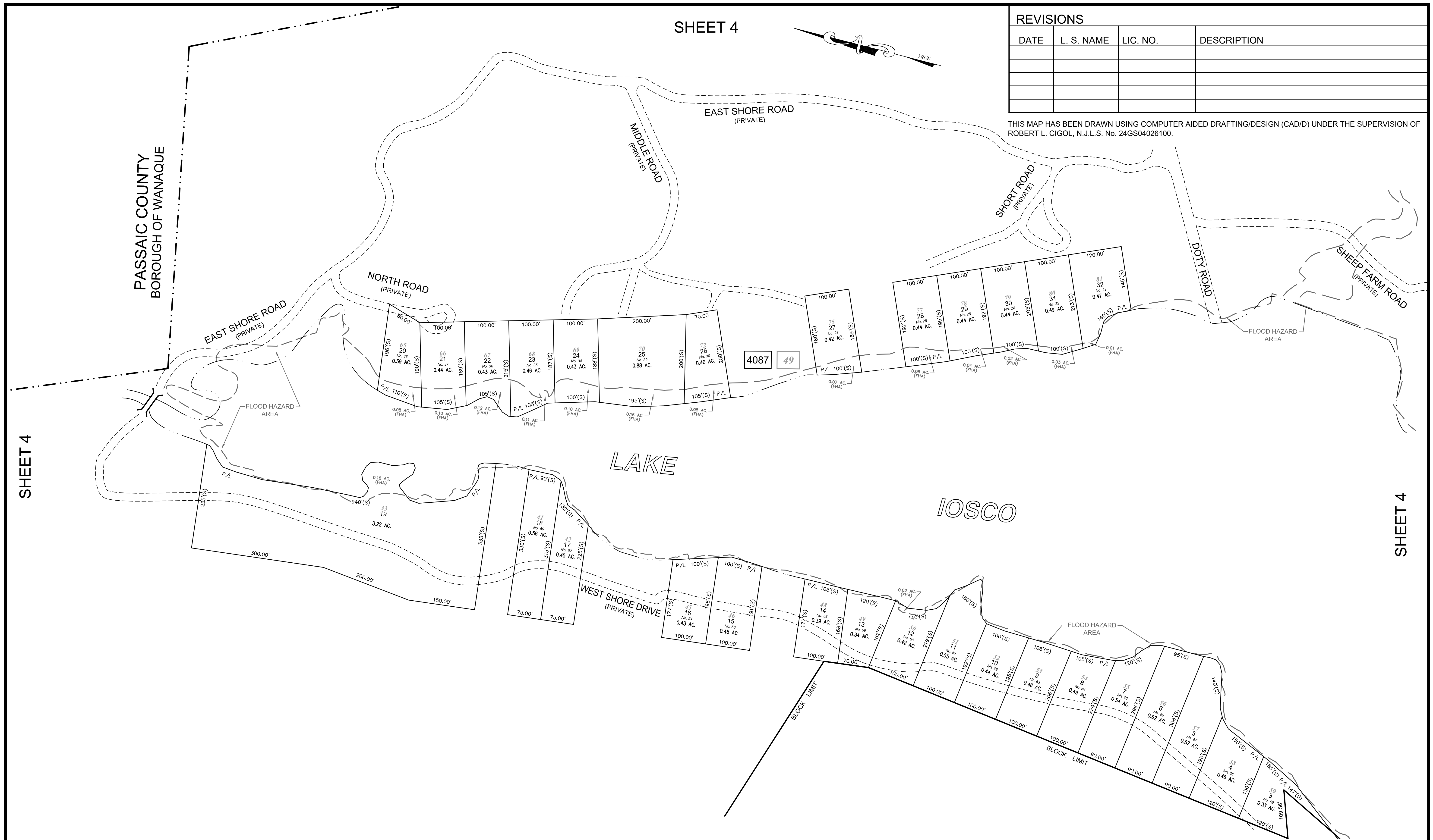
**ROBERT L. CIGOL**  
NEW JERSEY LICENSED LAND SURVEYOR  
LICENSE NO. 24GS04026100 CERTIFICATE OF AUTHORIZATION NO. 24GA27919000

**DMC ASSOCIATES, INC.**  
6 CAREY AVENUE  
BUTLER, N.J. 07405  
TO SHOW CONDITIONS AS OF 11/14/2016

SHEET 4

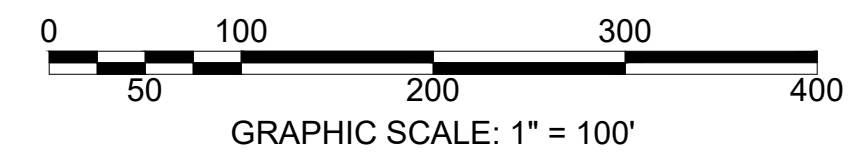
REVISIONS			
DATE	L. S. NAME	LIC. NO.	DESCRIPTION

THIS MAP HAS BEEN DRAWN USING COMPUTER AIDED DRAFTING/DESIGN (CAD/D) UNDER THE SUPERVISION OF ROBERT L. CIGOL, N.J.L.S. No. 24GS04026100.



SHEET 4

SHEET 4



SHEET 4

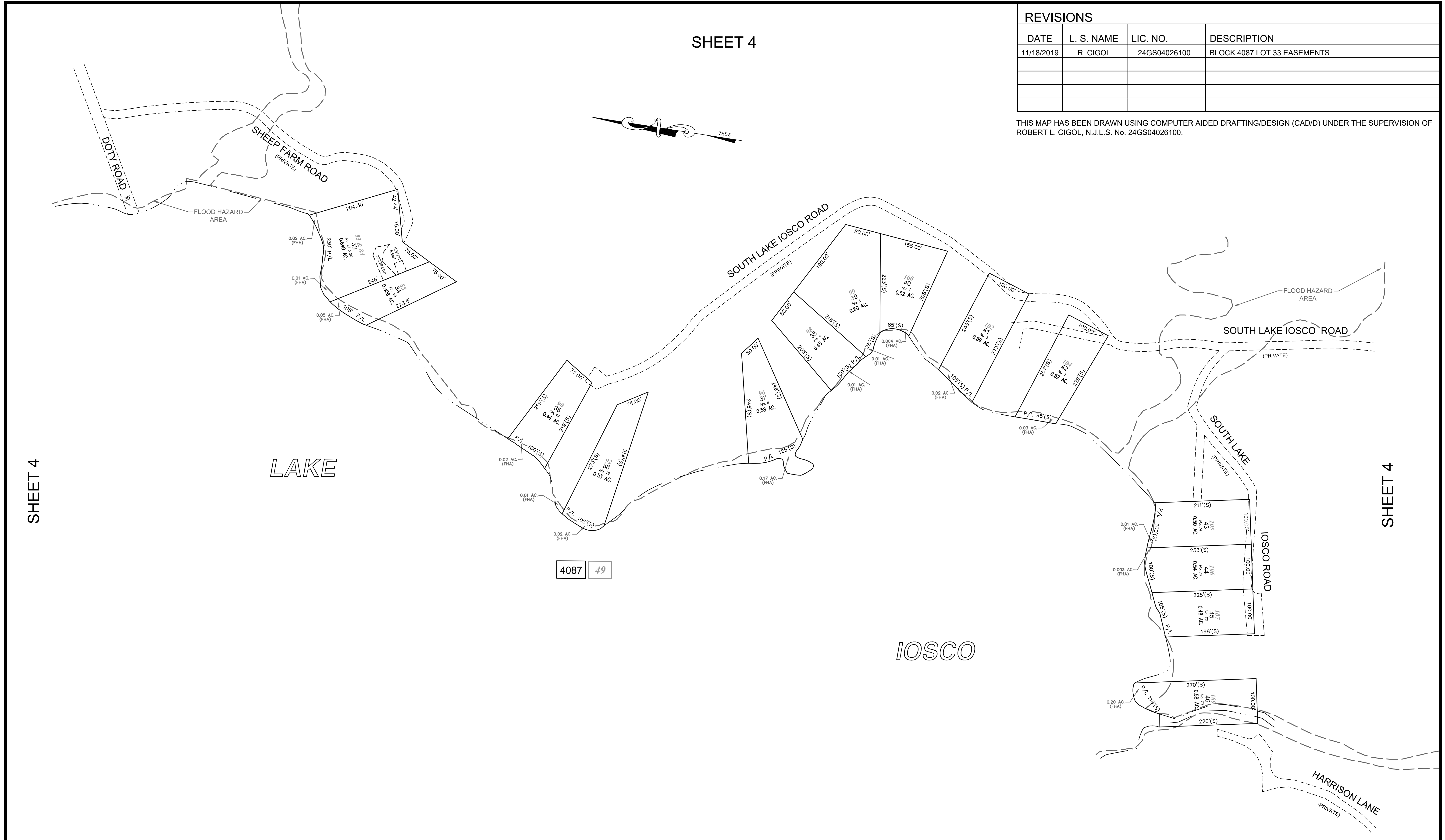
NEW JERSEY DEPARTMENT OF THE TREASURY  
DIVISION OF TAXATION  
APPROVED AS A TAX MAP PURSUANT TO THE AUTHORITY OF  
N.J.S.A. 54:1-21 AND N.J.S.A. 54:5-1  
FOR THE DIRECTOR, DIVISION OF TAXATION  
*Robert L. Cigol*  
Robert L. Cigol, Principal Field Representative  
DATE: DEC 30 2014 SERIAL NO. 1051

**TAX MAP**  
**BOROUGH OF BLOOMINGDALE**  
PASSAIC COUNTY, NEW JERSEY  
SCALE: 1"=100' 01/01/2014  
**ROBERT L. CIGOL**  
NEW JERSEY LICENSED LAND SURVEYOR  
LICENSE NO. 24GS04026100 CERTIFICATE OF AUTHORIZATION NO. 24GA27919000  
DMC ASSOCIATES, INC.  
6 CAREY AVENUE  
BUTLER, N.J. 07405  
TO SHOW CONDITIONS AS OF 01/01/2014

SHEET 4

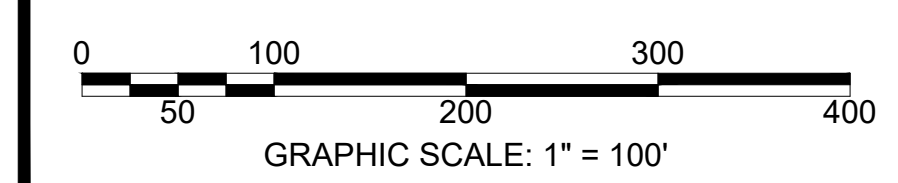
REVISIONS			
DATE	L. S. NAME	LIC. NO.	DESCRIPTION
11/18/2019	R. CIGOL	24GS04026100	BLOCK 4087 LOT 33 EASEMENTS

THIS MAP HAS BEEN DRAWN USING COMPUTER AIDED DRAFTING/DESIGN (CAD/D) UNDER THE SUPERVISION OF ROBERT L. CIGOL, N.J.L.S. No. 24GS04026100.



SHEET 4

SHEET 4



SHEET 4

NEW JERSEY DEPARTMENT OF THE TREASURY  
 DIVISION OF TAXATION  
 APPROVED AS A TAX MAP PURSUANT TO THE AUTHORITY OF  
 N.J.S.A. 54:1-15 AND N.J.S.A. 54:50-1  
 FOR THE DIRECTOR, DIVISION OF TAXATION

SIGNED BY: JUDY P. MILLER, C.T.A.  
 SIGNED BY: TIFFANY A. FIELDS  
 DATE: DEC 30, 2014 SERIAL NO. 1051

**TAX MAP**  
**BOROUGH OF BLOOMINGDALE**  
 PASSAIC COUNTY, NEW JERSEY  
 SCALE: 1"=100' 01/01/2014

**ROBERT L. CIGOL**  
 NEW JERSEY LICENSED LAND SURVEYOR  
 LICENSE NO. 24GS04026100 CERTIFICATE OF AUTHORIZATION NO. 24GA27919000

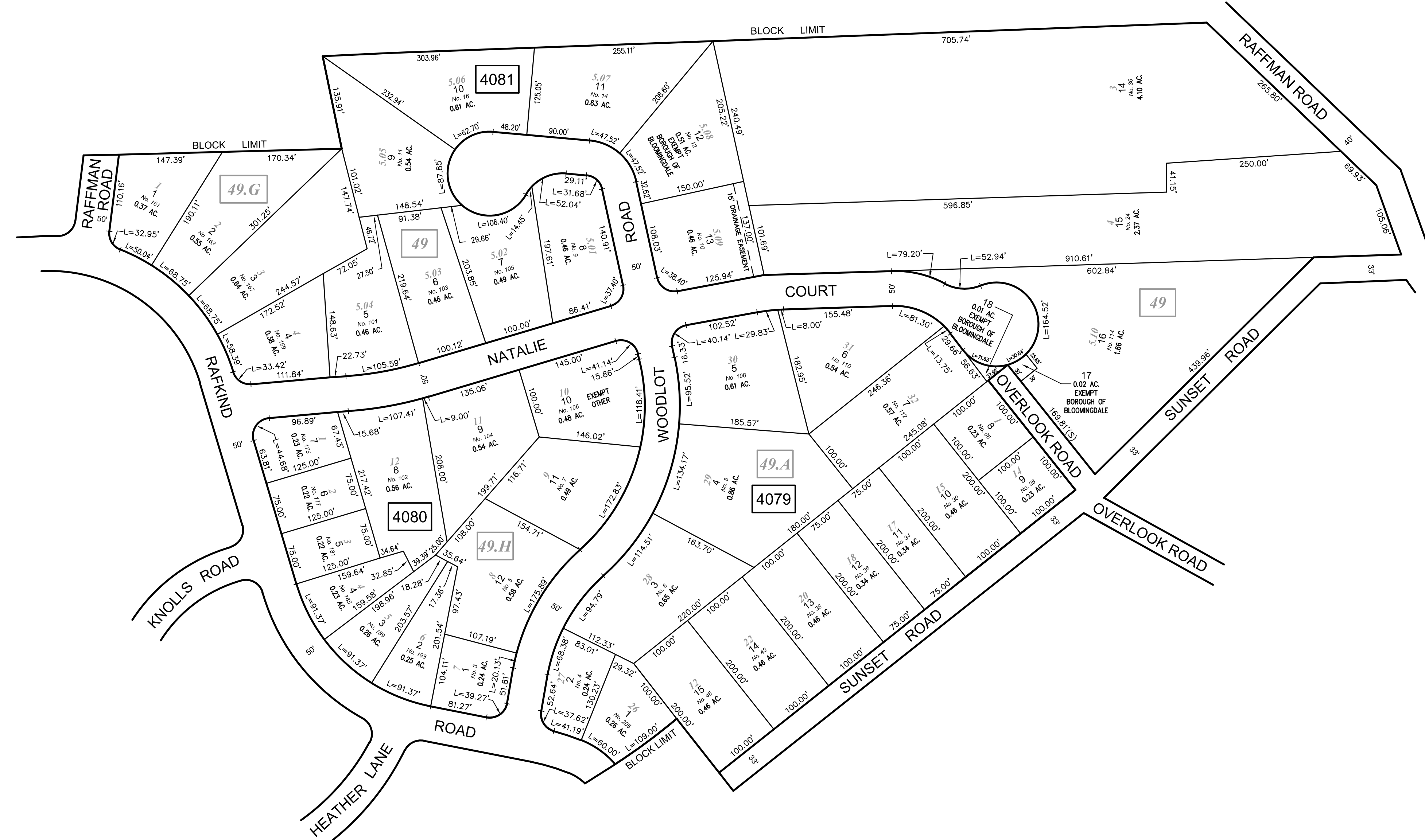

**DMC ASSOCIATES, INC.**  
 6 CAREY AVENUE  
 BUTLER, N.J. 07405  
 TO SHOW CONDITIONS AS OF 11/18/2019



SHEET 4

REVISIONS			
DATE	L. S. NAME	LIC. NO.	DESCRIPTION
12/31/2022	R. CIGOL	24GS04026100	EXEMPT STATUS B. 4080 L. 10

THIS MAP HAS BEEN DRAWN USING COMPUTER AIDED DRAFTING/DESIGN (CAD/D) UNDER THE SUPERVISION OF ROBERT L. CIGOL, N.J.L.S. No. 24GS04026100.



SHEET 5.08

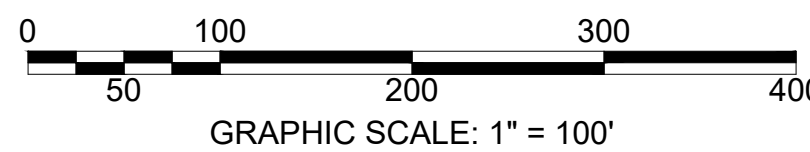
SHEET 5.07

SHEET 4.04

SHEET 4.05

**TAX MAP**  
**BOROUGH OF BLOOMINGDALE**  
 PASSAIC COUNTY, NEW JERSEY  
 SCALE: 1"=100' 01/01/2014  
**ROBERT L. CIGOL**  
 NEW JERSEY LICENSED LAND SURVEYOR  
 LICENSE NO. 24GS04026100 CERTIFICATE OF AUTHORIZATION NO. 24GA27919000  
**DMC ASSOCIATES, INC.**  
 6 CAREY AVENUE  
 BUTLER, N.J. 07405  
 TO SHOW CONDITIONS AS OF 12/31/2022

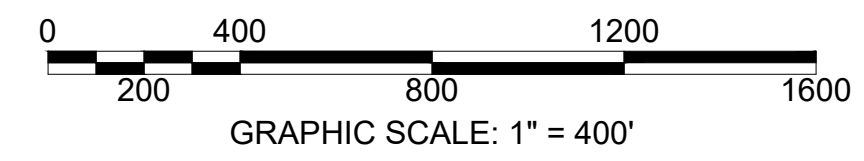
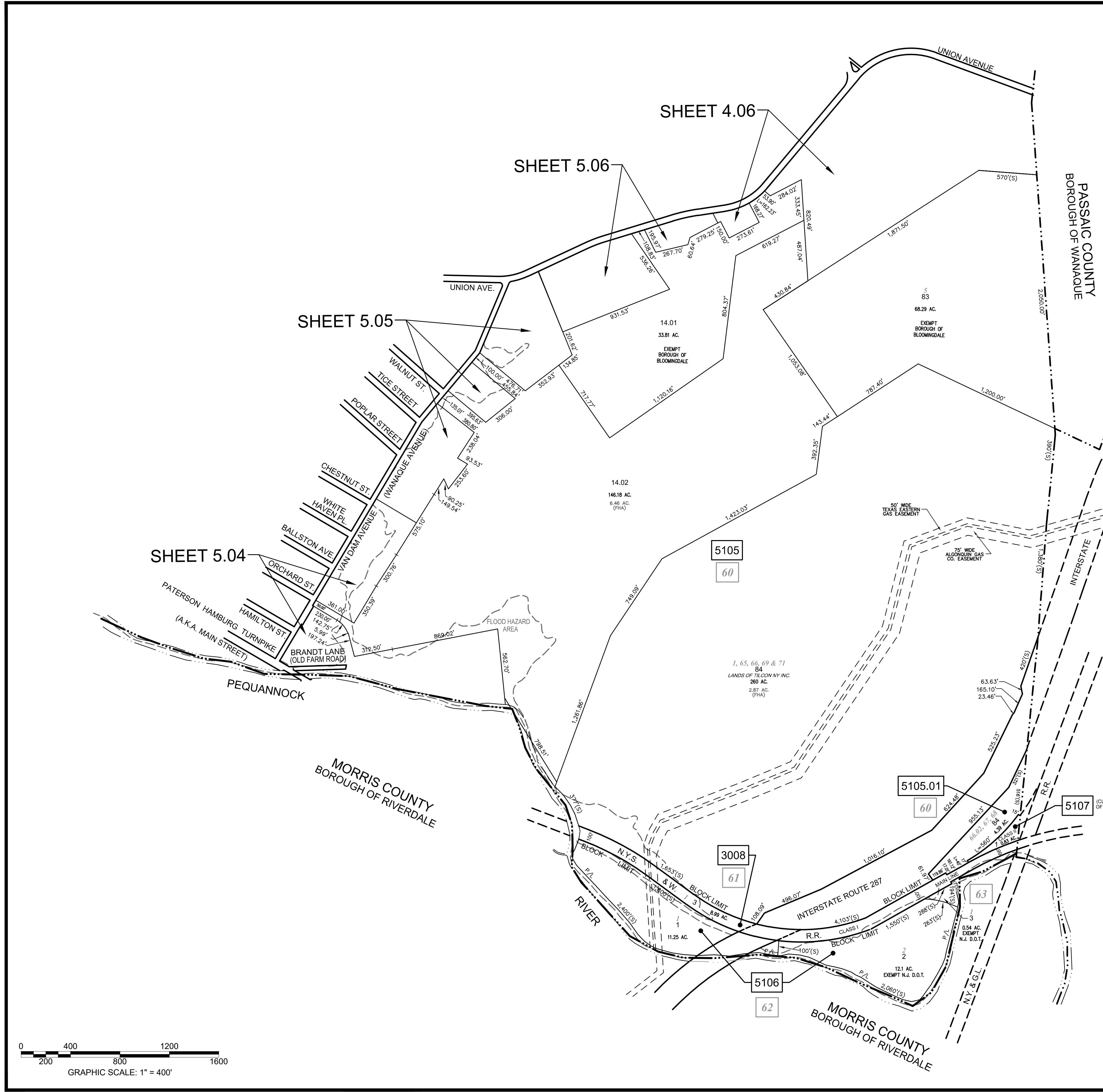

NEW JERSEY DEPARTMENT OF THE TREASURY  
 DIVISION OF TAXATION  
 APPROVED AS A TAX MAP PURSUANT TO THE AUTHORITY OF  
 N.J.S.A. 54:1-15 AND N.J.S.A. 54:50-1  
 FOR THE DIRECTOR, DIVISION OF TAXATION  
 SIGNED BY: JUDY P. MILLER, C.T.A.  
 SIGNED BY: TIFFANY A. FIELDS  
 DATE: DEC 30, 2014 SERIAL NO. 1051



SHEET 4.06

REVISIONS			
DATE	L. S. NAME	LIC. NO.	DESCRIPTION
03/27/17	R. CIGOL	24GS04026100	REVISED B. 5105 L. 14 - REMOVED EASEMENT AREA
10/25/19	R. CIGOL	24GS04026100	SUBDIVISION B. 5105 L. 14.01 & 14.02
12/31/22	R. CIGOL	24GS04026100	EXEMPT STATUS B. 5105 L. 14.01

THIS MAP HAS BEEN DRAWN USING COMPUTER AIDED DRAFTING/DESIGN (CAD/D) UNDER THE SUPERVISION OF ROBERT L. CIGOL, N.J.L.S. No. 24GS04026100.



NEW JERSEY DEPARTMENT OF THE TREASURY  
 DIVISION OF TAXATION  
 APPROVED AS A TAX MAP PURSUANT TO THE AUTHORITY OF  
 N.J.S.A. 54:1-15 AND N.J.S.A. 54:50-1  
 FOR THE DIRECTOR, DIVISION OF TAXATION

SIGNED BY: JUDY P. MILLER, C.T.A.  
 SIGNED BY: TIFFANY A. FIELDS  
 DATE: DEC 30, 2014 SERIAL NO. 1051

**TAX MAP**  
**BOROUGH OF BLOOMINGDALE**  
 PASSAIC COUNTY, NEW JERSEY  
 SCALE: 1"=400' 01/01/2014

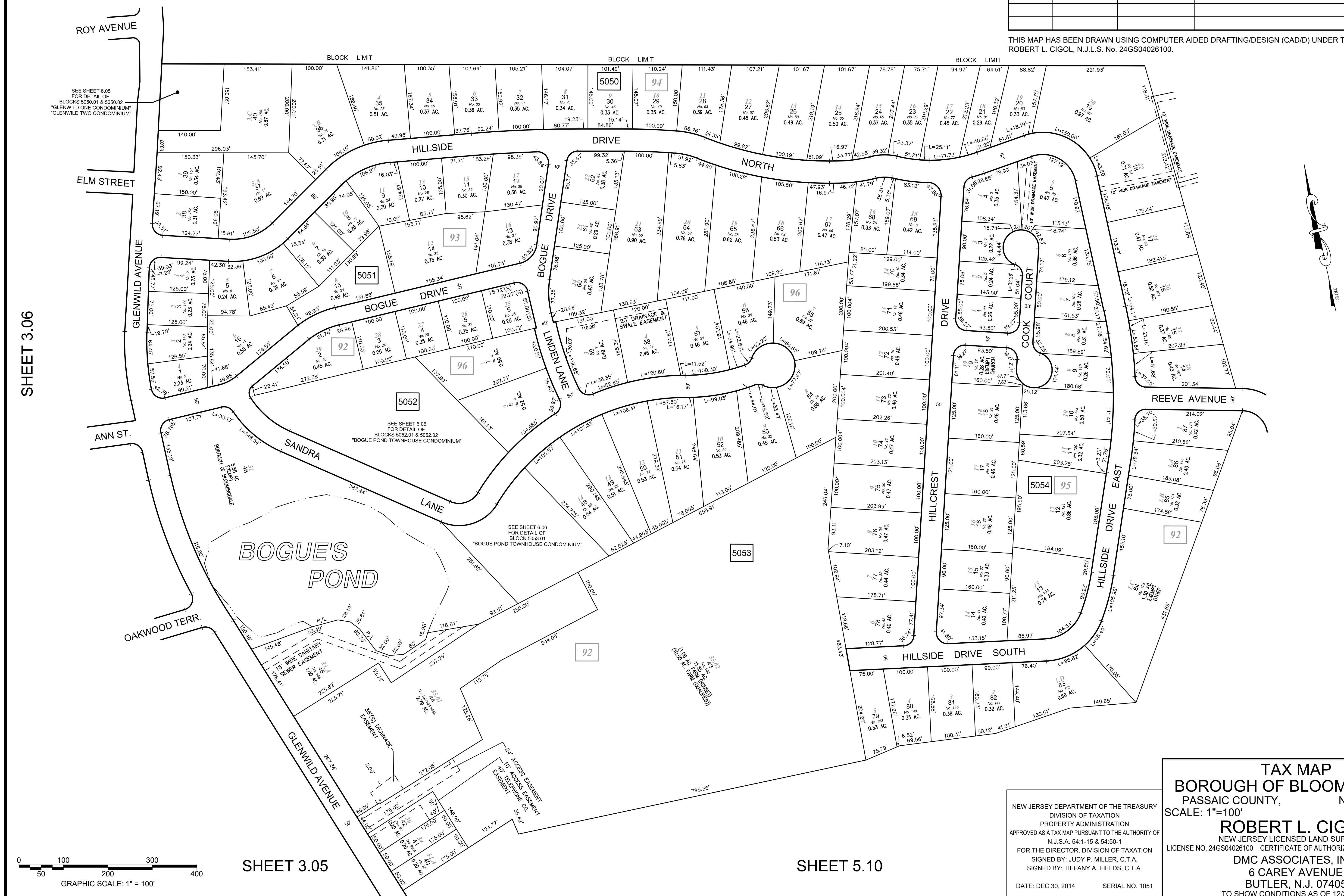
**ROBERT L. CIGOL**  
 NEW JERSEY LICENSED LAND SURVEYOR  
 LICENSE NO. 24GS04026100 CERTIFICATE OF AUTHORIZATION NO. 24GA27919000

**DMC ASSOCIATES, INC.**  
 6 CAREY AVENUE  
 BUTLER, N.J. 07405  
 TO SHOW CONDITIONS AS OF 12/31/2022

SHEET 4

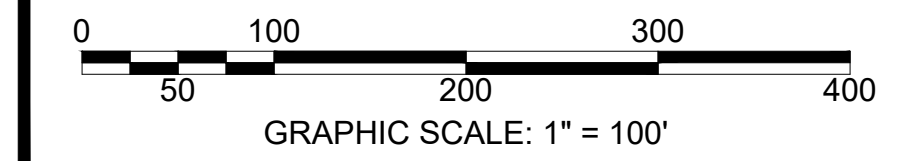
REVISIONS			
DATE	L. S. NAME	LIC. NO.	DESCRIPTION
10/25/19	R. CIGOL	24GS04026100	EXEMPT STATUS B. 5053 L. 43
12/31/22	R. CIGOL	24GS04026100	EXEMPT STATUS B. 5053 L. 84

THIS MAP HAS BEEN DRAWN USING COMPUTER AIDED DRAFTING/DESIGN (CAD/D) UNDER THE SUPERVISION OF ROBERT L. CIGOL, N.J.L.S. No. 24GS04026100.



SHEET 3.06

SHEET 5.08



SHEET 3.05

SHEET 5.10

**TAX MAP**  
**BOROUGH OF BLOOMINGDALE**  
 PASSAIC COUNTY, NEW JERSEY  
 SCALE: 1"=100' 01/01/2014

**ROBERT L. CIGOL**  
 NEW JERSEY LICENSED LAND SURVEYOR  
 LICENSE NO. 24GS04026100 CERTIFICATE OF AUTHORIZATION NO. 24GA27919000

**DMC ASSOCIATES, INC.**  
 6 CAREY AVENUE  
 BUTLER, N.J. 07405  
 TO SHOW CONDITIONS AS OF 12/31/2022

NEW JERSEY DEPARTMENT OF THE TREASURY  
 DIVISION OF TAXATION  
 PROPERTY ADMINISTRATION  
 APPROVED AS A TAX MAP PURSUANT TO THE AUTHORITY OF  
 N.J.S.A. 54:1-15 & 54:50-1  
 FOR THE DIRECTOR, DIVISION OF TAXATION  
 SIGNED BY: JUDY P. MILLER, C.T.A.  
 SIGNED BY: TIFFANY A. FIELDS, C.T.A.  
 DATE: DEC 30, 2014 SERIAL NO. 1051

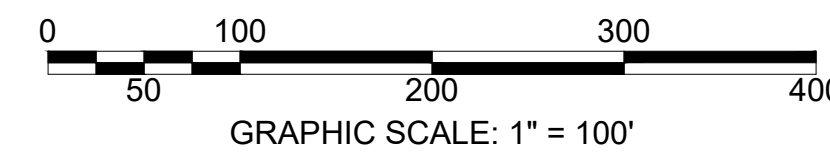
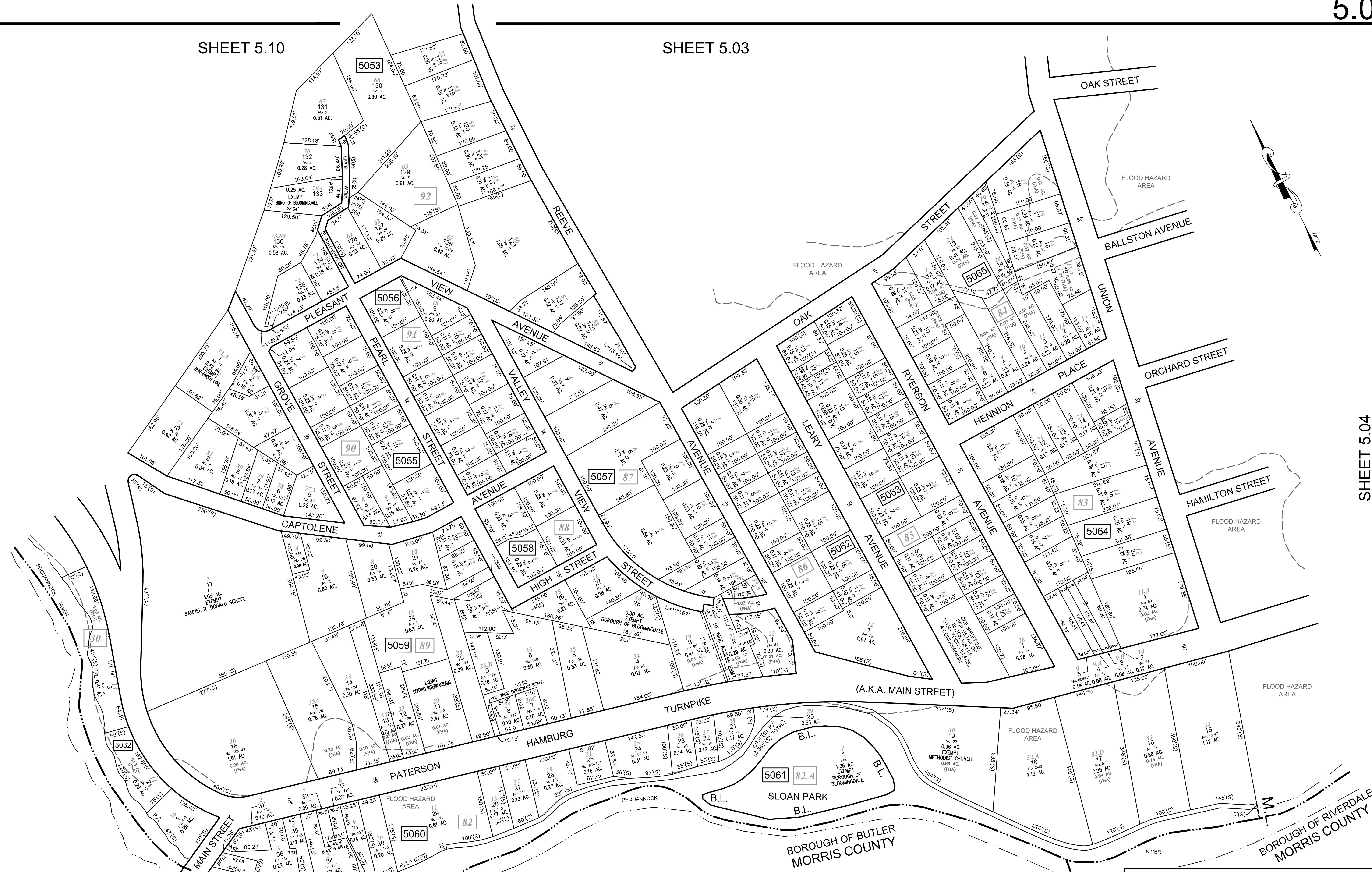



SHEET 5.10

SHEET 5.03

SHEET 3.05

SHEET 5.04



THIS MAP HAS BEEN DRAWN USING COMPUTER AIDED DRAFTING/DESIGN (CAD/D) UNDER THE SUPERVISION OF ROBERT L. CIGOL, N.J.L.S. No. 24GS04026100.

REVISIONS			
DATE	L. S. NAME	LIC. NO.	DESCRIPTION
11/14/16	R. CIGOL	24GS04026100	EXEMPT STATUS BL. 5053 L. 133 & SUBDIVISION OF BL. 5063 L. 5
11/15/17	R. CIGOL	24GS04026100	CORRECT STREET NAME (PLEASANT VIEW AVENUE)
10/25/19	R. CIGOL	24GS04026100	EXEMPT STATUS B. 5053 L. 134
12/31/21	R. CIGOL	24GS04026100	EXEMPT STATUS B. 5053 L. 134

NEW JERSEY DEPARTMENT OF THE TREASURY  
 DIVISION OF TAXATION  
 APPROVED AS A TAX MAP PURSUANT TO THE AUTHORITY OF  
 N.J.S.A. 54:1-15 AND N.J.S.A. 54:50-1  
 FOR THE DIRECTOR, DIVISION OF TAXATION

SIGNED BY: JUDY P. MILLER, C.T.A.  
 SIGNED BY: TIFFANY A. FIELDS  
 DATE: DEC 30, 2014 SERIAL NO. 1051

**TAX MAP**  
**BOROUGH OF BLOOMINGDALE**  
 PASSAIC COUNTY, NEW JERSEY  
 SCALE: 1"=100' 01/01/2014

**ROBERT L. CIGOL**  
 NEW JERSEY LICENSED LAND SURVEYOR  
 LICENSE NO. 24GS04026100 CERTIFICATE OF AUTHORIZATION NO. 24GA27919000

**DMC ASSOCIATES, INC.**  
 6 CAREY AVENUE  
 BUTLER, N.J. 07405  
 TO SHOW CONDITIONS AS OF 12/31/2021

REVISIONS			
DATE	L. S. NAME	LIC. NO.	DESCRIPTION
11/25/15	R. CIGOL	24GS04026100	REV. PRIVATE R.O.W. PER FILED MAP No. 2806 (BL. 5053)
11/14/16	R. CIGOL	24GS04026100	EXEMPT STATUS B. 5066 L. 8, 9, 10, & 24
05/14/19	R. CIGOL	24GS04026100	DRAINAGE EASEMENT PER FM. 3021

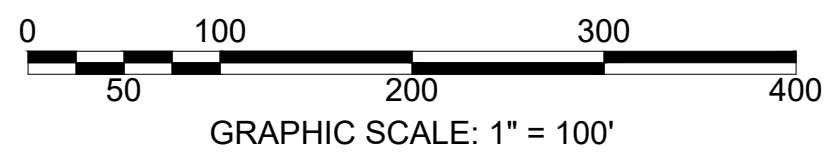
THIS MAP HAS BEEN DRAWN USING COMPUTER AIDED DRAFTING/DESIGN (CAD/D) UNDER THE SUPERVISION OF ROBERT L. CIGOL, N.J.L.S. No. 24GS04026100.



SHEET 5.02

SHEET 5.08

SHEET 5.09



SHEET 5.04

SHEET 5.05

NEW JERSEY DEPARTMENT OF THE TREASURY  
 DIVISION OF TAXATION  
 PROPERTY ADMINISTRATION  
 APPROVED AS A TAX MAP PURSUANT TO THE AUTHORITY OF  
 N.J.S.A. 54:1-15 & 54:50-1  
 FOR THE DIRECTOR, DIVISION OF TAXATION  
 SIGNED BY: JUDY P. MILLER, C.T.A.  
 SIGNED BY: TIFFANY A. FIELDS, C.T.A.  
 DATE: DEC 30, 2014 SERIAL NO. 1051

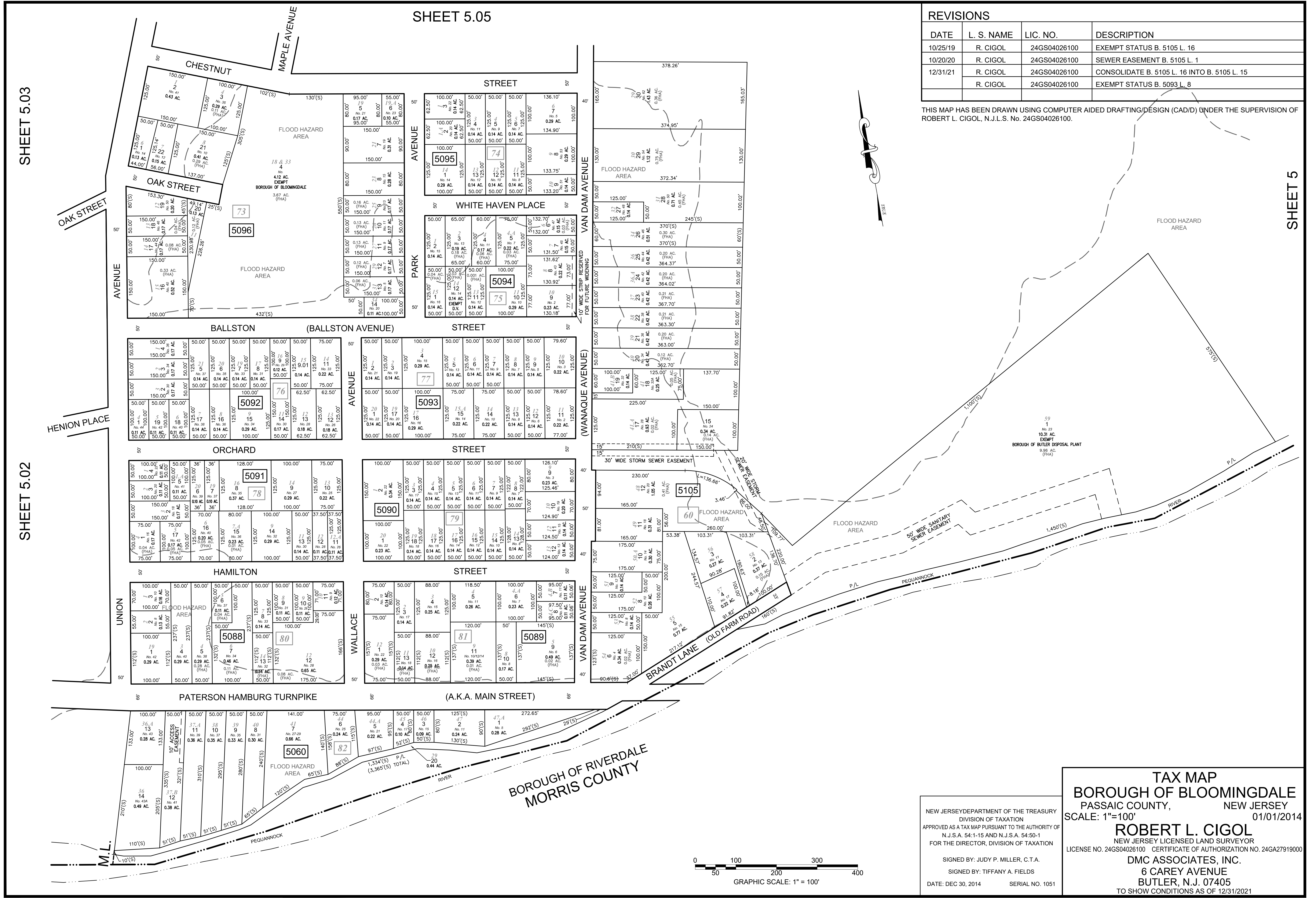
**TAX MAP**  
**BOROUGH OF BLOOMINGDALE**  
 PASSAIC COUNTY, NEW JERSEY  
 SCALE: 1"=100' 01/01/2014  
**ROBERT L. CIGOL**  
 NEW JERSEY LICENSED LAND SURVEYOR  
 LICENSE NO. 24GS04026100 CERTIFICATE OF AUTHORIZATION NO. 24GA27919000  
**DMC ASSOCIATES, INC.**  
 6 CAREY AVENUE  
 BUTLER, N.J. 07405  
 TO SHOW CONDITIONS AS OF 05/14/2019



SHEET 5.05

REVISIONS			
DATE	L. S. NAME	LIC. NO.	DESCRIPTION
10/25/19	R. CIGOL	24GS04026100	EXEMPT STATUS B. 5105 L. 16
10/20/20	R. CIGOL	24GS04026100	SEWER EASEMENT B. 5105 L. 1
12/31/21	R. CIGOL	24GS04026100	CONSOLIDATE B. 5105 L. 16 INTO B. 5105 L. 15
	R. CIGOL	24GS04026100	EXEMPT STATUS B. 5093 L. 8

THIS MAP HAS BEEN DRAWN USING COMPUTER AIDED DRAFTING/DESIGN (CAD/D) UNDER THE SUPERVISION OF ROBERT L. CIGOL, N.J.L.S. No. 24GS04026100.



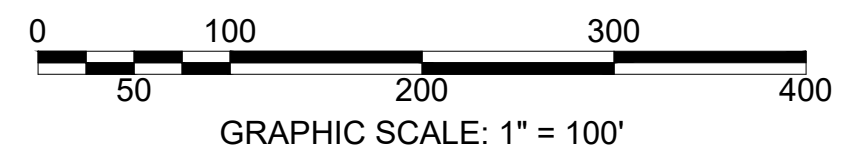
**TAX MAP**  
**BOROUGH OF BLOOMINGDALE**  
 PASSAIC COUNTY, NEW JERSEY  
 SCALE: 1"=100' 01/01/2014

**ROBERT L. CIGOL**  
 NEW JERSEY LICENSED LAND SURVEYOR  
 LICENSE NO. 24GS04026100 CERTIFICATE OF AUTHORIZATION NO. 24GA27919000

DMC ASSOCIATES, INC.  
 6 CAREY AVENUE  
 BUTLER, N.J. 07405  
 TO SHOW CONDITIONS AS OF 12/31/2021

NEW JERSEY DEPARTMENT OF THE TREASURY  
 DIVISION OF TAXATION  
 APPROVED AS A TAX MAP PURSUANT TO THE AUTHORITY OF  
 N.J.S.A. 54:1-15 AND N.J.S.A. 54:50-1  
 FOR THE DIRECTOR, DIVISION OF TAXATION

SIGNED BY: JUDY P. MILLER, C.T.A.  
 SIGNED BY: TIFFANY A. FIELDS  
 DATE: DEC 30, 2014 SERIAL NO. 1051



SHEET 5.03

SHEET 5.02

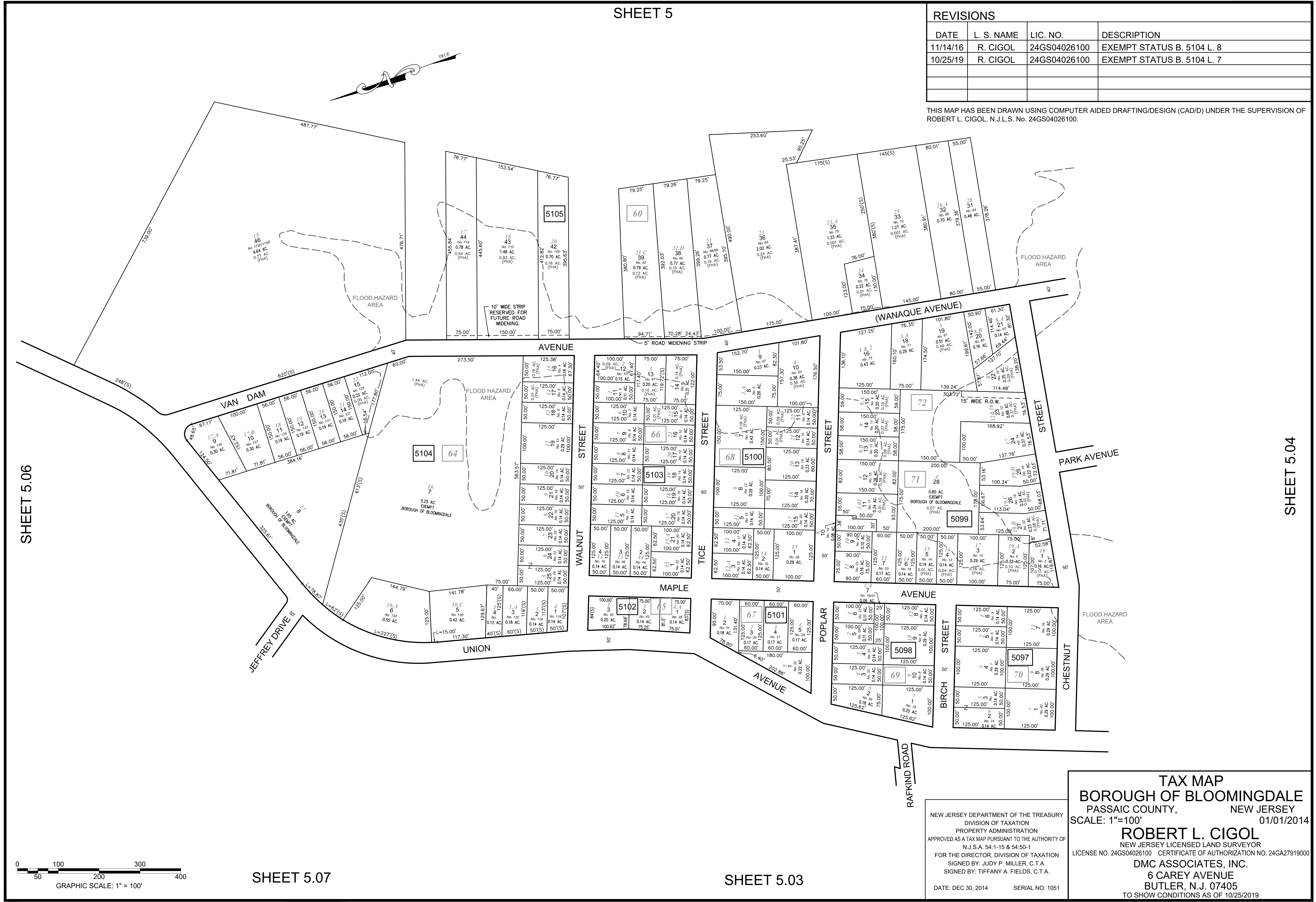
SHEET 5



SHEET 5

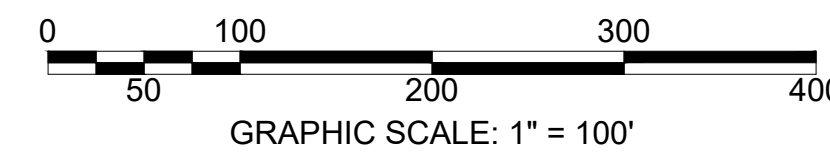
REVISIONS			
DATE	L. S. NAME	LIC. NO.	DESCRIPTION
11/14/16	R. CIGOL	24GS04026100	EXEMPT STATUS B. 5104 L. 8
10/25/19	R. CIGOL	24GS04026100	EXEMPT STATUS B. 5104 L. 7

THIS MAP HAS BEEN DRAWN USING COMPUTER AIDED DRAFTING/DESIGN (CAD/D) UNDER THE SUPERVISION OF ROBERT L. CIGOL, N.J.L.S. No. 24GS04026100.



SHEET 5.06

SHEET 5.04



SHEET 5.07

SHEET 5.03

**TAX MAP**  
**BOROUGH OF BLOOMINGDALE**  
 PASSAIC COUNTY, NEW JERSEY  
 SCALE: 1"=100' 01/01/2014

**ROBERT L. CIGOL**  
 NEW JERSEY LICENSED LAND SURVEYOR  
 LICENSE NO. 24GS04026100 CERTIFICATE OF AUTHORIZATION NO. 24GA27919000

DMC ASSOCIATES, INC.  
 6 CAREY AVENUE  
 BUTLER, N.J. 07405  
 TO SHOW CONDITIONS AS OF 10/25/2019

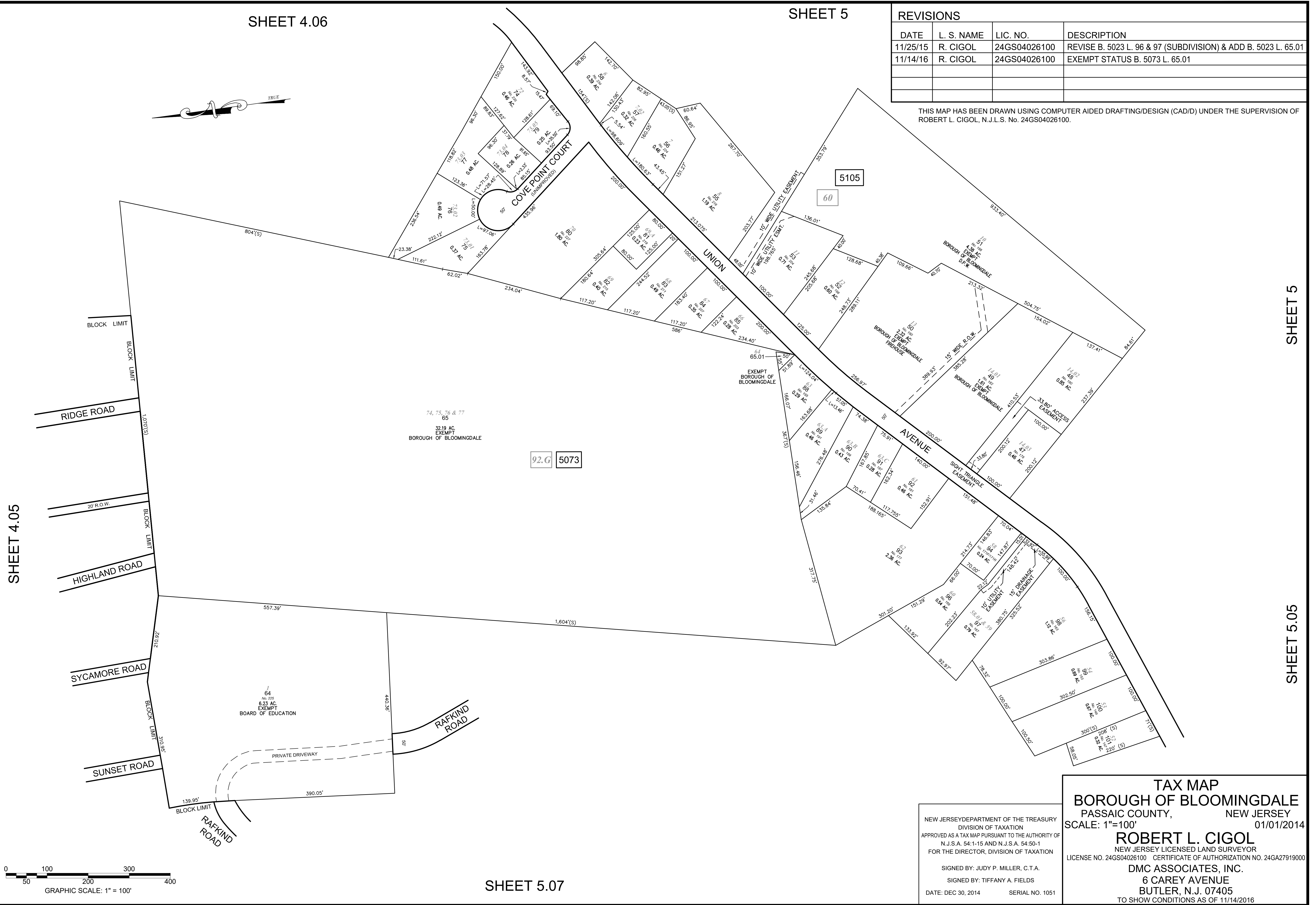
NEW JERSEY DEPARTMENT OF THE TREASURY  
 DIVISION OF TAXATION  
 PROPERTY ADMINISTRATION  
 APPROVED AS A TAX MAP PURSUANT TO THE AUTHORITY OF  
 N.J.S.A. 54:1-15 & 54:50-1  
 FOR THE DIRECTOR, DIVISION OF TAXATION  
 SIGNED BY: JUDY P. MILLER, C.T.A.  
 SIGNED BY: TIFFANY A. FIELDS, C.T.A.  
 DATE: DEC 30, 2014 SERIAL NO. 1051

SHEET 4.06

SHEET 5

REVISIONS			
DATE	L. S. NAME	LIC. NO.	DESCRIPTION
11/25/15	R. CIGOL	24GS04026100	REVISE B. 5023 L. 96 & 97 (SUBDIVISION) & ADD B. 5023 L. 65.01
11/14/16	R. CIGOL	24GS04026100	EXEMPT STATUS B. 5073 L. 65.01

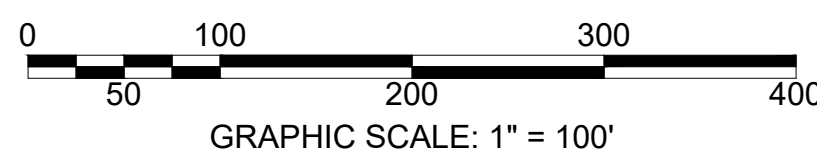
THIS MAP HAS BEEN DRAWN USING COMPUTER AIDED DRAFTING/DESIGN (CAD/D) UNDER THE SUPERVISION OF ROBERT L. CIGOL, N.J.L.S. No. 24GS04026100.



SHEET 4.05

SHEET 5

SHEET 5.05



SHEET 5.07

NEW JERSEY DEPARTMENT OF THE TREASURY  
 DIVISION OF TAXATION  
 APPROVED AS A TAX MAP PURSUANT TO THE AUTHORITY OF  
 N.J.S.A. 54:1-15 AND N.J.S.A. 54:50-1  
 FOR THE DIRECTOR, DIVISION OF TAXATION

SIGNED BY: JUDY P. MILLER, C.T.A.  
 SIGNED BY: TIFFANY A. FIELDS  
 DATE: DEC 30, 2014 SERIAL NO. 1051

**TAX MAP**  
**BOROUGH OF BLOOMINGDALE**  
 PASSAIC COUNTY, NEW JERSEY  
 SCALE: 1"=100' 01/01/2014

**ROBERT L. CIGOL**  
 NEW JERSEY LICENSED LAND SURVEYOR  
 LICENSE NO. 24GS04026100 CERTIFICATE OF AUTHORIZATION NO. 24GA27919000

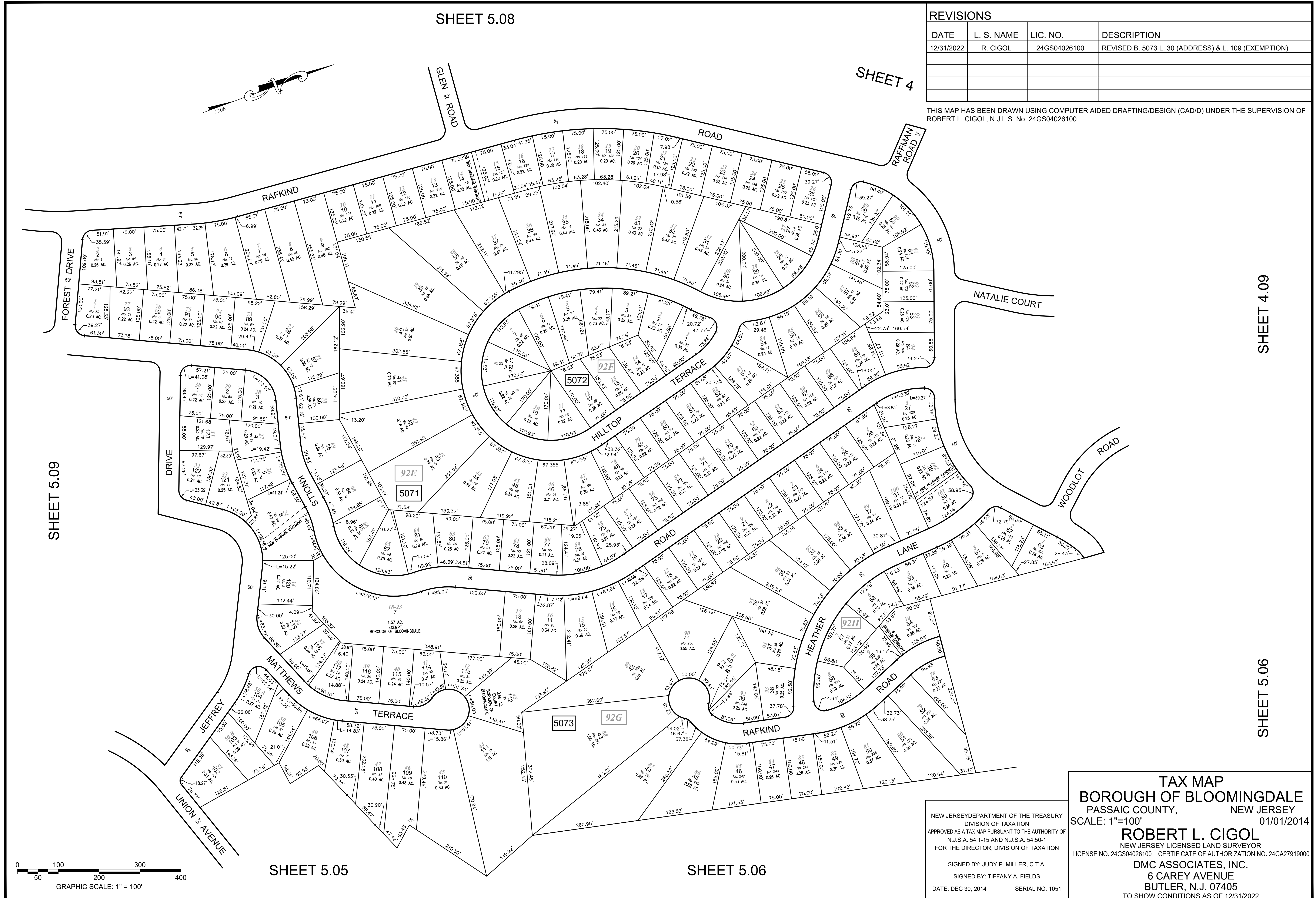
**DMC ASSOCIATES, INC.**  
 6 CAREY AVENUE  
 BUTLER, N.J. 07405  
 TO SHOW CONDITIONS AS OF 11/14/2016



SHEET 5.08

REVISIONS			
DATE	L. S. NAME	LIC. NO.	DESCRIPTION
12/31/2022	R. CIGOL	24GS04026100	REVISED B. 5073 L. 30 (ADDRESS) & L. 109 (EXEMPTION)

THIS MAP HAS BEEN DRAWN USING COMPUTER AIDED DRAFTING/DESIGN (CAD/D) UNDER THE SUPERVISION OF ROBERT L. CIGOL, N.J.L.S. No. 24GS04026100.



SHEET 4

SHEET 4.09

SHEET 5.06

SHEET 5.09

SHEET 5.05

SHEET 5.06

**TAX MAP**  
**BOROUGH OF BLOOMINGDALE**  
 PASSAIC COUNTY, NEW JERSEY  
 SCALE: 1"=100' 01/01/2014

**ROBERT L. CIGOL**  
 NEW JERSEY LICENSED LAND SURVEYOR  
 LICENSE NO. 24GS04026100 CERTIFICATE OF AUTHORIZATION NO. 24GA27919000

SIGNED BY: JUDY P. MILLER, C.T.A.  
 SIGNED BY: TIFFANY A. FIELDS  
 DATE: DEC 30, 2014 SERIAL NO. 1051

6 CAREY AVENUE  
 BUTLER, N.J. 07405  
 TO SHOW CONDITIONS AS OF 12/31/2022



SHEET 5.01

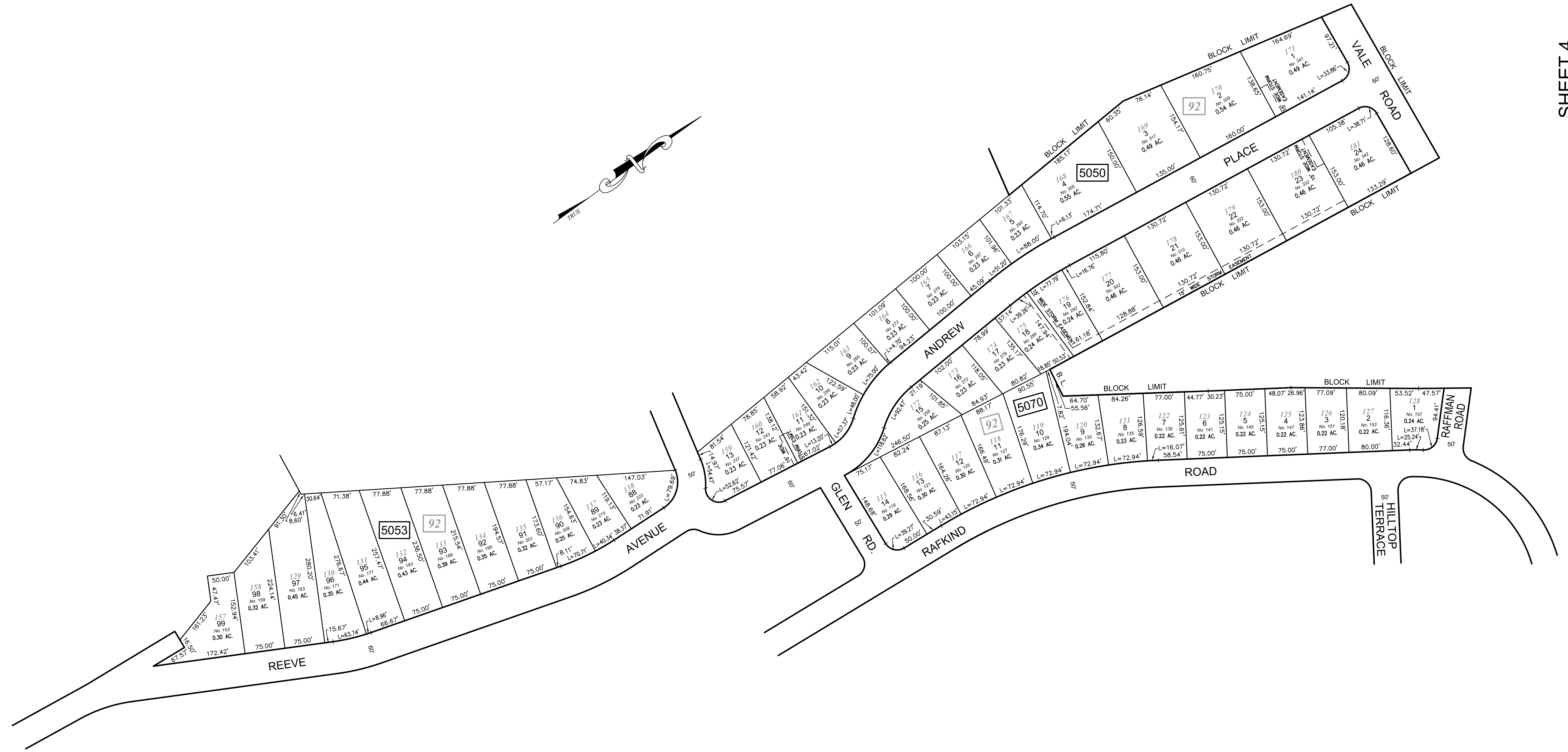
SHEET 5.01

REVISIONS			
DATE	L. S. NAME	LIC. NO.	DESCRIPTION

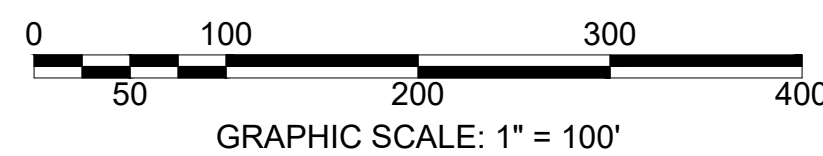
THIS MAP HAS BEEN DRAWN USING COMPUTER AIDED DRAFTING/DESIGN (CAD/D) UNDER THE SUPERVISION OF ROBERT L. CIGOL, N.J.L.S. No. 24GS04026100.

SHEET 5.10

SHEET 5.03



SHEET 4



SHEET 5.07

SHEET 5.07

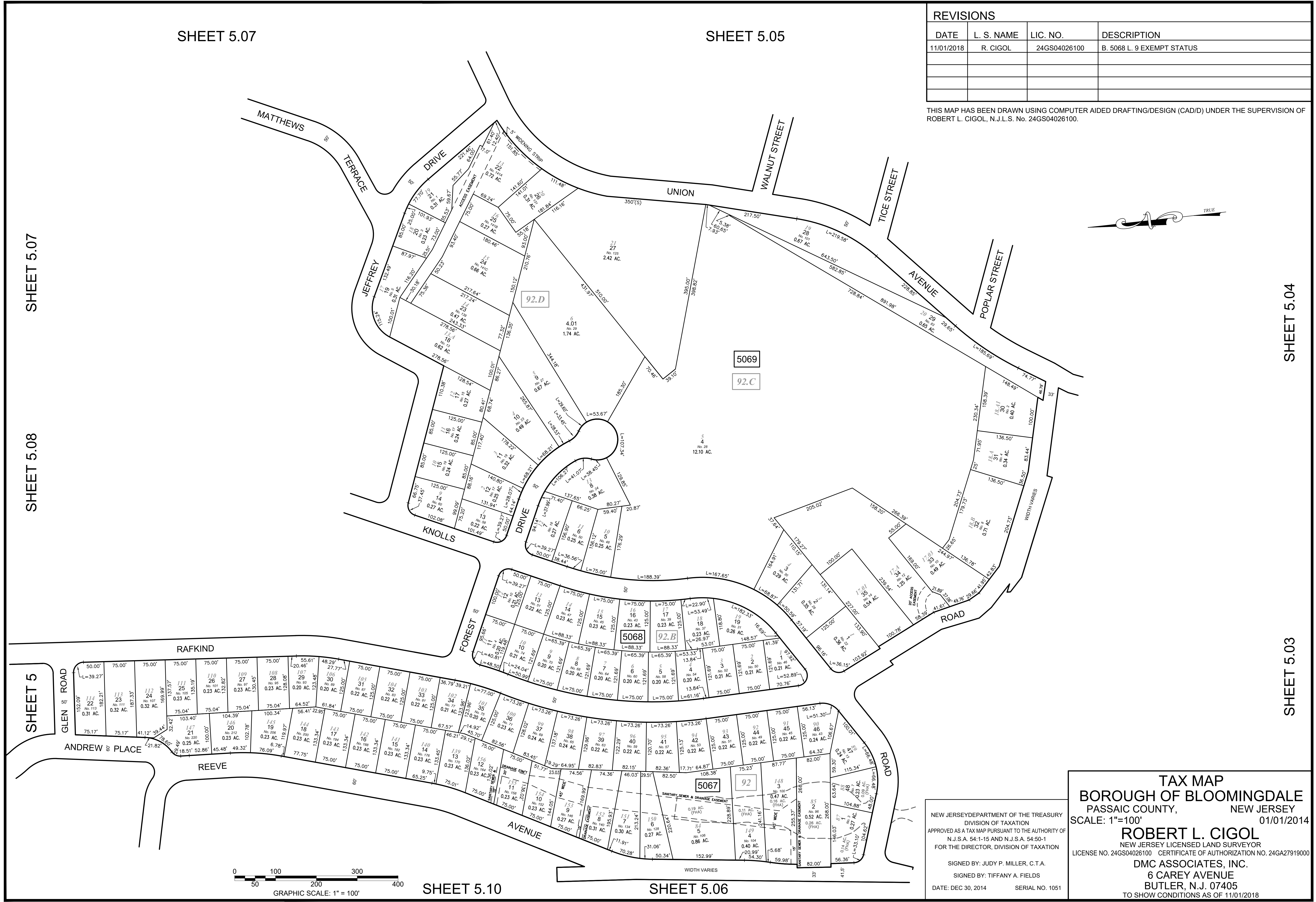

**TAX MAP**  
**BOROUGH OF BLOOMINGDALE**  
 PASSAIC COUNTY, NEW JERSEY  
 SCALE: 1"=100' 01/01/2014

NEW JERSEY DEPARTMENT OF THE TREASURY  
 DIVISION OF TAXATION  
 APPROVED AS A TAX MAP PURSUANT TO THE AUTHORITY OF  
 N.J.S.A. 64:1-16 AND N.J.S.A. 64:5-4  
 FOR THE DIRECTOR, DIVISION OF TAXATION  
*Robert L. Cigol*  
 Robert L. Cigol, Principal Field Representative  
 DATE **DEC 30 2014** SERIAL NO. **1051**

**ROBERT L. CIGOL**  
 NEW JERSEY LICENSED LAND SURVEYOR  
 LICENSE NO. 24GS04026100 CERTIFICATE OF AUTHORIZATION NO. 24GA27919000  
**DMC ASSOCIATES, INC.**  
 6 CAREY AVENUE  
 BUTLER, N.J. 07405  
 TO SHOW CONDITIONS AS OF 01/01/2014

REVISIONS			
DATE	L. S. NAME	LIC. NO.	DESCRIPTION
11/01/2018	R. CIGOL	24GS04026100	B. 5068 L. 9 EXEMPT STATUS

THIS MAP HAS BEEN DRAWN USING COMPUTER AIDED DRAFTING/DESIGN (CAD/D) UNDER THE SUPERVISION OF ROBERT L. CIGOL, N.J.L.S. No. 24GS04026100.



SHEET 5.07

SHEET 5.05

SHEET 5.07

SHEET 5.08

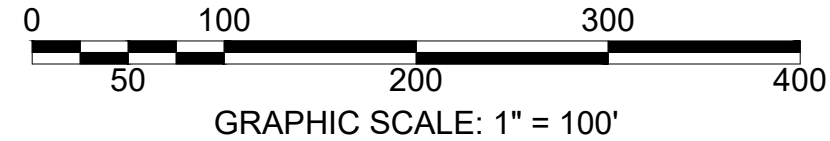
SHEET 5.04

SHEET 5.03

SHEET 5

SHEET 5.10

SHEET 5.06



NEW JERSEY DEPARTMENT OF THE TREASURY  
 DIVISION OF TAXATION  
 APPROVED AS A TAX MAP PURSUANT TO THE AUTHORITY OF  
 N.J.S.A. 54:1-15 AND N.J.S.A. 54:50-1  
 FOR THE DIRECTOR, DIVISION OF TAXATION

SIGNED BY: JUDY P. MILLER, C.T.A.  
 SIGNED BY: TIFFANY A. FIELDS  
 DATE: DEC 30, 2014      SERIAL NO. 1051

**TAX MAP**  
**BOROUGH OF BLOOMINGDALE**  
 PASSAIC COUNTY, NEW JERSEY  
 SCALE: 1"=100'      01/01/2014

**ROBERT L. CIGOL**  
 NEW JERSEY LICENSED LAND SURVEYOR  
 LICENSE NO. 24GS04026100    CERTIFICATE OF AUTHORIZATION NO. 24GA27919000

**DMC ASSOCIATES, INC.**  
 6 CAREY AVENUE  
 BUTLER, N.J. 07405  
 TO SHOW CONDITIONS AS OF 11/01/2018

SHEET 5.08

SHEET 5.03

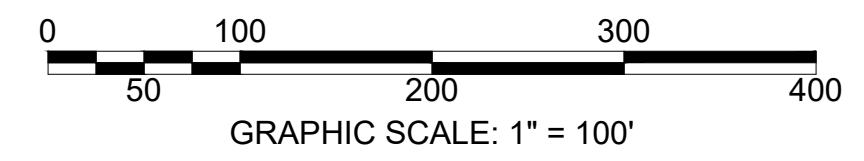
REVISIONS			
DATE	L. S. NAME	LIC. NO.	DESCRIPTION

THIS MAP HAS BEEN DRAWN USING COMPUTER AIDED DRAFTING/DESIGN (CAD/D) UNDER THE SUPERVISION OF ROBERT L. CIGOL, N.J.L.S. No. 24GS04026100.



SHEET 5.01

SHEET 5.02



SHEET 3.05

NEW JERSEY DEPARTMENT OF THE TREASURY  
DIVISION OF VALUATION  
APPROVED AS A TAX MAP PURSUANT TO THE AUTHORITY OF  
N.J.S.A. 54:1-9 AND N.J.S.A. 54:5-4  
FOR THE DIRECTOR, DIVISION OF VALUATION  
*Robert L. Cigol*  
Robert L. Cigol, Principal Field Representative  
DATE DEC 30 2014 SERIAL NO. 1051

TAX MAP  
BOROUGH OF BLOOMINGDALE  
PASSAIC COUNTY, NEW JERSEY  
SCALE: 1"=100' 01/01/2014  
**ROBERT L. CIGOL**  
NEW JERSEY LICENSED LAND SURVEYOR  
LICENSE NO. 24GS04026100 CERTIFICATE OF AUTHORIZATION NO. 24GA27919000  
DMC ASSOCIATES, INC.  
6 CAREY AVENUE  
BUTLER, N.J. 07405  
TO SHOW CONDITIONS AS OF 01/01/2014



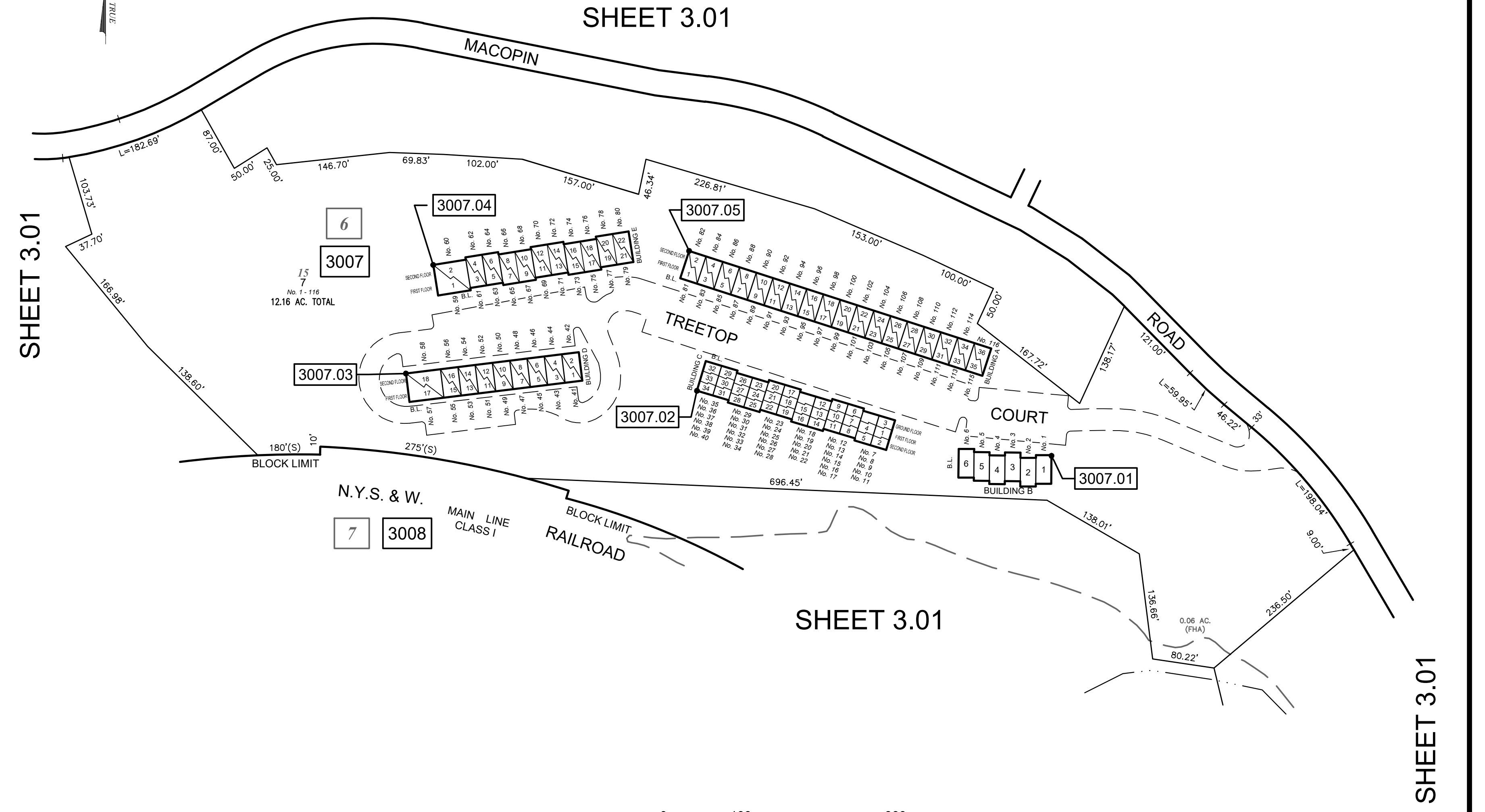
# TREETOP CONDOMINIUM

REVISIONS			
DATE	L. S. NAME	LIC. NO.	DESCRIPTION

THIS MAP HAS BEEN DRAWN USING COMPUTER AIDED DRAFTING/DESIGN (CAD/D) UNDER THE SUPERVISION OF ROBERT L. CIGOL, N.J.L.S. No. 24GS04026100.

OLD BLOCK NUMBER	OLD LOT NUMBER	NEW BLOCK NUMBER	NEW LOT NUMBER	ADDRESS	BUILDING	SQUARE FEET	% INTEREST IN COMMON ELEMENT	FLOOR
6	15	7	7	COMMON ELEMENTS				
6	15_C0081-15_C0115	3007.05	1	81	TREE TOP COURT	742	0.967	FIRST
			3	83	TREE TOP COURT	742	0.967	
			5	85	TREE TOP COURT	742	0.967	
			7	87	TREE TOP COURT	742	0.967	
			9	89	TREE TOP COURT	742	0.967	
			11	91	TREE TOP COURT	742	0.967	
			13	93	TREE TOP COURT	742	0.967	
			15	95	TREE TOP COURT	742	0.967	
			17	97	TREE TOP COURT	613	0.806	
			19	99	TREE TOP COURT	613	0.806	
			21	101	TREE TOP COURT	613	0.806	
			23	103	TREE TOP COURT	613	0.806	
			25	105	TREE TOP COURT	613	0.806	
			27	107	TREE TOP COURT	613	0.806	
			29	109	TREE TOP COURT	613	0.806	
6	15_C0092-15_C0116	3007.05	2	82	TREE TOP COURT	761	0.967	SECOND
			4	84	TREE TOP COURT	761	0.967	
			6	86	TREE TOP COURT	778	0.967	
			8	88	TREE TOP COURT	778	0.967	
			10	90	TREE TOP COURT	778	0.967	
			12	92	TREE TOP COURT	778	0.967	
			14	94	TREE TOP COURT	761	0.967	
			16	96	TREE TOP COURT	761	0.967	
			18	98	TREE TOP COURT	629	0.806	
			20	100	TREE TOP COURT	629	0.806	
			22	102	TREE TOP COURT	629	0.806	
			24	104	TREE TOP COURT	629	0.806	
			26	106	TREE TOP COURT	629	0.806	
			28	108	TREE TOP COURT	629	0.806	
			30	110	TREE TOP COURT	629	0.806	
6	15_C0001-15_C0006	3007.01	1	1	TREE TOP COURT	2121	1.1555	TOWNHOUSE
			2	2	TREE TOP COURT	2173	1.1555	
			3	3	TREE TOP COURT	2173	1.1555	
			4	4	TREE TOP COURT	2173	1.1555	
			5	5	TREE TOP COURT	2173	1.1555	
			6	6	TREE TOP COURT	2140	1.1555	

6	15_C0008-15_C0040	3007.02	2	8	TREE TOP COURT	666	0.806	SECOND				
			5	11	TREE TOP COURT	666	0.806					
			8	14	TREE TOP COURT	666	0.806					
			11	17	TREE TOP COURT	666	0.806					
			14	20	TREE TOP COURT	666	0.806					
			16	22	TREE TOP COURT	666	0.806					
			19	25	TREE TOP COURT	666	0.806					
			22	28	TREE TOP COURT	666	0.806					
			25	31	TREE TOP COURT	666	0.806					
			28	34	TREE TOP COURT	666	0.806					
			31	37	TREE TOP COURT	666	0.806					
			34	40	TREE TOP COURT	666	0.806					
			6	15_C0041-15_C0058	3007.03	1	41		TREE TOP COURT	653	0.806	FIRST
						3	43		TREE TOP COURT	653	0.806	
						5	45		TREE TOP COURT	653	0.806	
7	47	TREE TOP COURT				653	0.806					
9	49	TREE TOP COURT				778	0.967					
11	51	TREE TOP COURT				778	0.967					
13	53	TREE TOP COURT				653	0.806					
15	55	TREE TOP COURT				653	0.806					
17	57	TREE TOP COURT				2173	1.1555					
18	58	TREE TOP COURT				2121	1.1555					
6	15_C0042-15_C0056	3007.03				2	42	TREE TOP COURT	639	0.806	SECOND	
						4	44	TREE TOP COURT	639	0.806		
						6	46	TREE TOP COURT	704	0.806		
						8	48	TREE TOP COURT	704	0.806		
						10	50	TREE TOP COURT	629	0.967		
			12	52	TREE TOP COURT	629	0.967					
			14	54	TREE TOP COURT	704	0.806					
			16	56	TREE TOP COURT	704	0.806					
			6	15_C0059-15_C0079	3007.04	1	59	TREE TOP COURT	1449	1.05		FIRST
						2	60	TREE TOP COURT	1449	1.05		
						3	61	TREE TOP COURT	653	0.806		
						5	63	TREE TOP COURT	653	0.806		
						7	65	TREE TOP COURT	653	0.806		
						9	67	TREE TOP COURT	653	0.806		
						11	69	TREE TOP COURT	653	0.806		
13	71	TREE TOP COURT				653	0.806					
15	73	TREE TOP COURT				653	0.806					
17	75	TREE TOP COURT				653	0.806					
19	77	TREE TOP COURT				653	0.806					
21	79	TREE TOP COURT				653	0.806					
6	15_C0082-15_C0080	3007.04				4	62	TREE TOP COURT	711	0.806	SECOND	
						6	64	TREE TOP COURT	711	0.806		
						8	66	TREE TOP COURT	646	0.806		
			10	68	TREE TOP COURT	646	0.806					
			12	70	TREE TOP COURT	646	0.806					
			14	72	TREE TOP COURT	646	0.806					
			16	74	TREE TOP COURT	711	0.806					
			18	76	TREE TOP COURT	711	0.806					
			20	78	TREE TOP COURT	646	0.806					
			22	80	TREE TOP COURT	646	0.806					

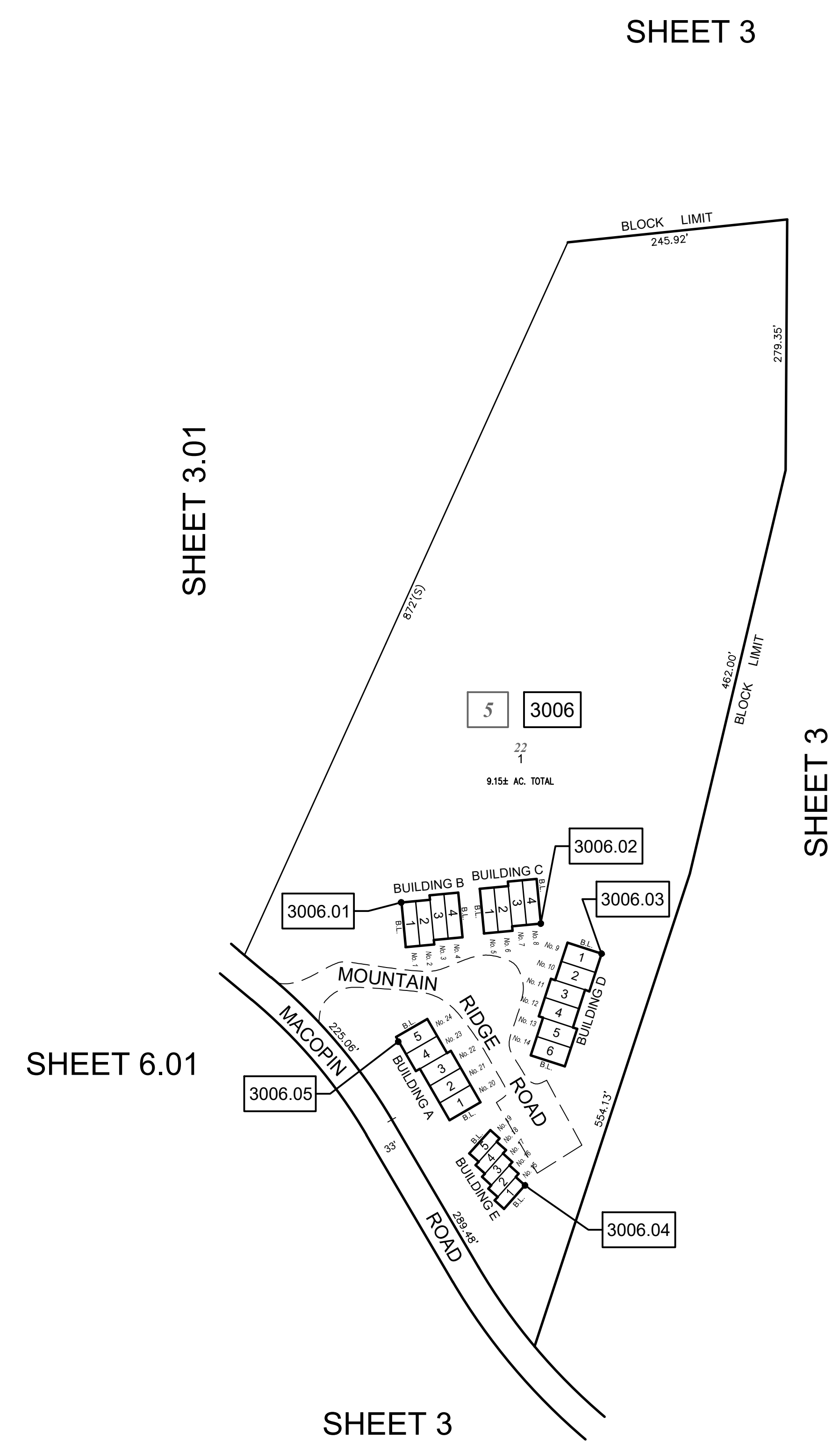


NEW JERSEY DEPARTMENT OF THE TREASURY  
 DIVISION OF VALUATION  
 APPROVED AS A TAX MAP PURSUANT TO THE AUTHORITY OF  
 N.J.S.A. 64:1-9 AND N.J.S.A. 64:5-4  
 FOR THE DIRECTOR, DIVISION OF VALUATION  
*Robert L. Cigol*  
 Robert L. Cigol, Principal Field Representative  
 DATE DEC 30 2014 SERIAL NO. 1051

**TAX MAP**  
**BOROUGH OF BLOOMINGDALE**  
 PASSAIC COUNTY, NEW JERSEY  
 SCALE: 1"=100'  
 01/01/2014  
**ROBERT L. CIGOL**  
 NEW JERSEY LICENSED LAND SURVEYOR  
 LICENSE NO. 24GS04026100 CERTIFICATE OF AUTHORIZATION NO. 24GA27919000  
**DMC ASSOCIATES, INC.**  
 6 CAREY AVENUE  
 BUTLER, N.J. 07405  
 TO SHOW CONDITIONS AS OF 01/01/2014

REVISIONS			
DATE	L. S. NAME	LIC. NO.	DESCRIPTION

THIS MAP HAS BEEN DRAWN USING COMPUTER AIDED DRAFTING/DESIGN (CAD/D) UNDER THE SUPERVISION OF ROBERT L. CIGOL, N.J.L.S. No. 24GS04026100.



***MOUNTAIN RIDGE CONDOMINIUM***

OLD BLOCK NUMBER	OLD LOT NUMBER	NEW BLOCK NUMBER	NEW LOT NUMBER	ADDRESS	BUILDING	SQUARE FEET	% INTEREST IN COMMON ELEMENT	
5	22	3006	1	COMMON ELEMENTS				
5	22_C0101	3006.01	1	1	MOUNTAIN RIDGE ROAD	B	2,060	4.632
	22_C0102		2	2	MOUNTAIN RIDGE ROAD		2,060	4.632
	22_C0103		3	3	MOUNTAIN RIDGE ROAD		2,060	4.632
	22_C0104		4	4	MOUNTAIN RIDGE ROAD		2,060	4.632
	22_C0201	3006.02	1	5	MOUNTAIN RIDGE ROAD	C	2,060	4.632
	22_C0202		2	6	MOUNTAIN RIDGE ROAD		2,060	4.632
	22_C0203		3	7	MOUNTAIN RIDGE ROAD		2,060	4.632
	22_C0204		4	8	MOUNTAIN RIDGE ROAD		2,060	4.632
	22_C0301	3006.03	1	9	MOUNTAIN RIDGE ROAD	D	2,500	4.632
	22_C0302		2	10	MOUNTAIN RIDGE ROAD		2,500	4.632
	22_C0303		3	11	MOUNTAIN RIDGE ROAD		2,500	4.632
	22_C0304		4	12	MOUNTAIN RIDGE ROAD		2,500	4.632
	22_C0305		5	13	MOUNTAIN RIDGE ROAD		2,500	4.632
	22_C0306		6	14	MOUNTAIN RIDGE ROAD		2,500	4.632
	22_C0401	3006.04	1	15	MOUNTAIN RIDGE ROAD	E	1,200	2.4
	22_C0402		2	16	MOUNTAIN RIDGE ROAD		1,200	2.4
	22_C0403		3	17	MOUNTAIN RIDGE ROAD		1,200	2.4
	22_C0404		4	18	MOUNTAIN RIDGE ROAD		1,200	2.4
	22_C0405		5	19	MOUNTAIN RIDGE ROAD		1,200	2.4
	22_C0501	3006.05	1	20	MOUNTAIN RIDGE ROAD	A	2,500	4.632
	22_C0502		2	21	MOUNTAIN RIDGE ROAD		2,500	4.632
	22_C0503		3	22	MOUNTAIN RIDGE ROAD		2,500	4.632
	22_C0504		4	23	MOUNTAIN RIDGE ROAD		2,500	4.632
	22_C0505		5	24	MOUNTAIN RIDGE ROAD		2,500	4.632

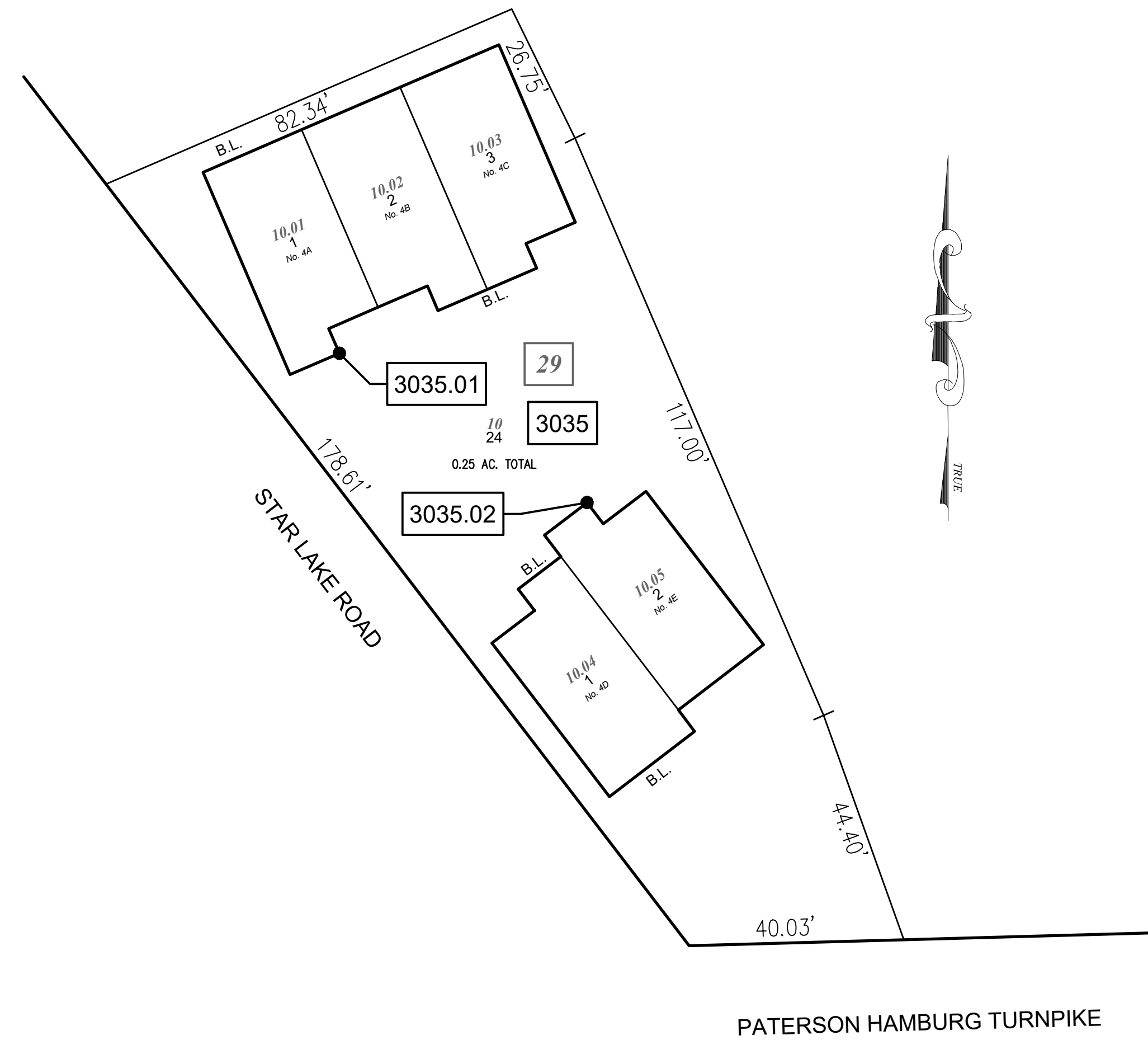
NEW JERSEY DEPARTMENT OF THE TREASURY  
 DIVISION OF VALUATION  
 APPROVED AS A TAX MAP PURSUANT TO THE AUTHORITY OF  
 N.J.S.A. 64:1-9 AND N.J.S.A. 64:5-4  
 FOR THE DIRECTOR, DIVISION OF VALUATION  
  
 Robert L. Cigol, Principal Field Representative  
 DATE: DEC 30 2014 SERIAL NO. 1051

**TAX MAP**  
**BOROUGH OF BLOOMINGDALE**  
 PASSAIC COUNTY, NEW JERSEY  
 SCALE: 1"=100' 01/01/2014  
**ROBERT L. CIGOL**  
 NEW JERSEY LICENSED LAND SURVEYOR  
 LICENSE NO. 24GS04026100 CERTIFICATE OF AUTHORIZATION NO. 24GA27919000  
**DMC ASSOCIATES, INC.**  
 6 CAREY AVENUE  
 BUTLER, N.J. 07405  
 TO SHOW CONDITIONS AS OF 01/01/2014

REVISIONS			
DATE	L. S. NAME	LIC. NO.	DESCRIPTION

THIS MAP HAS BEEN DRAWN USING COMPUTER AIDED DRAFTING/DESIGN (CAD/D) UNDER THE SUPERVISION OF ROBERT L. CIGOL, N.J.L.S. No. 24GS04026100.

SHEET 3.04

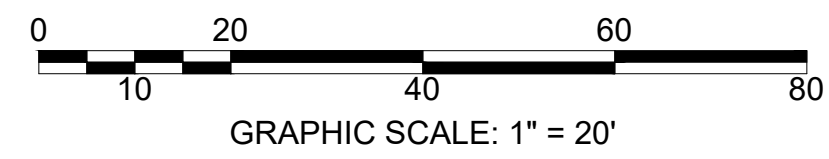


SHEET 3.04

**STAR LAKE VILLAS, A CONDOMINIUM**

OLD BLOCK NUMBER	OLD LOT NUMBER	NEW BLOCK NUMBER	NEW LOT NUMBER	ADDRESS	SQUARE FEET	% INTEREST IN COMMON ELEMENT
29	10	3035	24	COMMON ELEMENTS		
29	10.01	3035.01	1	4A STAR LAKE ROAD	1,490	20
	10.02		2	4B STAR LAKE ROAD	1,490	20
	10.03		3	4C STAR LAKE ROAD	1,490	20
	10.04	3035.02	1	4D STAR LAKE ROAD	1,490	20
	10.05		2	4E STAR LAKE ROAD	1,490	20

SHEET 3.04



NEW JERSEY DEPARTMENT OF THE TREASURY  
 DIVISION OF VALUATION  
 APPROVED AS A TAX MAP PURSUANT TO THE AUTHORITY OF  
 N.J.S.A. 54:1-9 AND N.J.S.A. 54:5-4  
 FOR THE DIRECTOR, DIVISION OF VALUATION  
 Robert L. Cigol, Esq.  
 Robert L. Cigol, Esq., Principal Field Representative  
 DATE: DEC 30 2014 SERIAL NO. 1051

**TAX MAP**  
**BOROUGH OF BLOOMINGDALE**  
 PASSAIC COUNTY, NEW JERSEY  
 SCALE: 1"=20' 01/01/2014  
**ROBERT L. CIGOL**  
 NEW JERSEY LICENSED LAND SURVEYOR  
 LICENSE NO. 24GS04026100 CERTIFICATE OF AUTHORIZATION NO. 24GA27919000  
**DMC ASSOCIATES, INC.**  
 6 CAREY AVENUE  
 BUTLER, N.J. 07405  
 TO SHOW CONDITIONS AS OF 01/01/2014



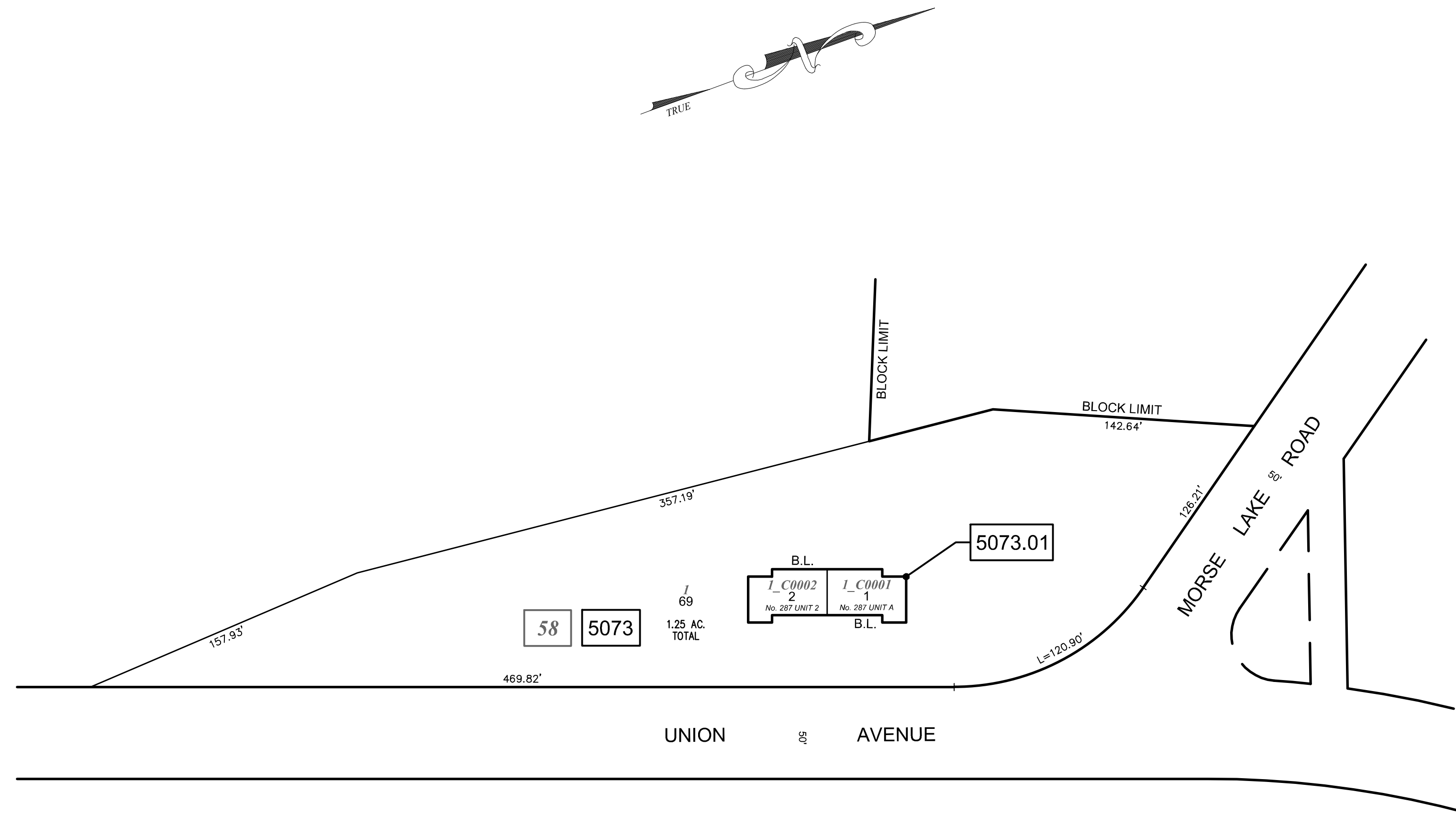
SHEET 4.06

SHEET 4.05

REVISIONS			
DATE	L. S. NAME	LIC. NO.	DESCRIPTION

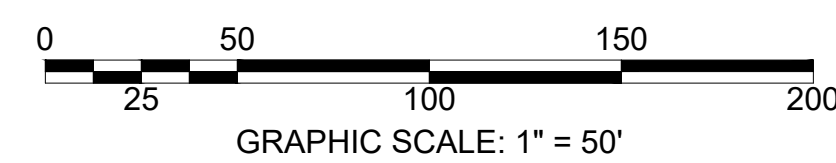
THIS MAP HAS BEEN DRAWN USING COMPUTER AIDED DRAFTING/DESIGN (CAD/D) UNDER THE SUPERVISION OF ROBERT L. CIGOL, N.J.L.S. No. 24GS04026100.

SHEET 4.06



**CARMAN TWO UNIT CONDOMINIUM**

OLD BLOCK NUMBER	OLD LOT NUMBER	NEW BLOCK NUMBER	NEW LOT NUMBER	ADDRESS	SQUARE FEET	% INTEREST IN COMMON ELEMENT
58	1	5073	69	COMMON ELEMENTS		
57	1_C001	5073.01	1	287A UNION AVENUE	1,075	50
	1_C002		2	287B UNION AVENUE	1,075	50



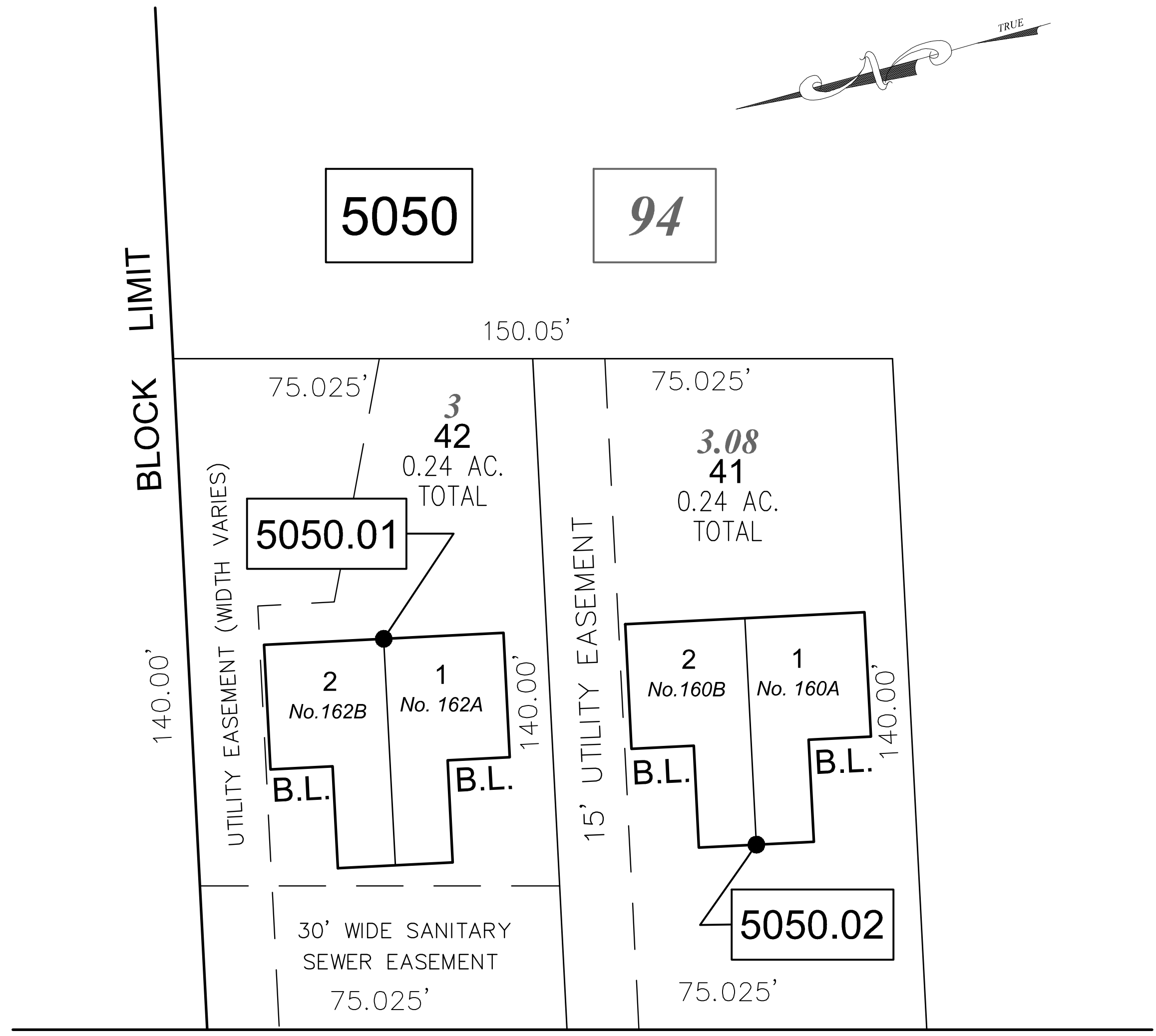
SHEET 4.06

NEW JERSEY DEPARTMENT OF THE TREASURY  
DIVISION OF VALUATION  
APPROVED AS A TAX MAP PURSUANT TO THE AUTHORITY OF  
N.J.S.A. 54:1-9 AND N.J.S.A. 54:5-4  
FOR THE DIRECTOR, DIVISION OF VALUATION  
*Robert L. Cigol*  
Principal Field Representative  
DATE: DEC 30 2014 SERIAL NO. 1051

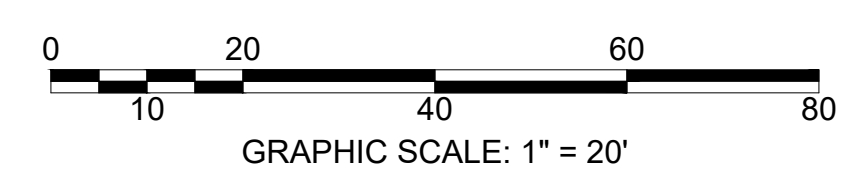
TAX MAP  
BOROUGH OF BLOOMINGDALE  
PASSAIC COUNTY, NEW JERSEY  
SCALE: 1"=50' 01/01/2014  
**ROBERT L. CIGOL**  
NEW JERSEY LICENSED LAND SURVEYOR  
LICENSE NO. 24GS04026100 CERTIFICATE OF AUTHORIZATION NO. 24GA27919000  
DMC ASSOCIATES, INC.  
6 CAREY AVENUE  
BUTLER, N.J. 07405  
TO SHOW CONDITIONS AS OF 01/01/2014

REVISIONS			
DATE	L. S. NAME	LIC. NO.	DESCRIPTION

THIS MAP HAS BEEN DRAWN USING COMPUTER AIDED DRAFTING/DESIGN (CAD/D) UNDER THE SUPERVISION OF ROBERT L. CIGOL, N.J.L.S. No. 24GS04026100.



GLENWILD AVENUE 50'



**GLENWILD ONE CONDOMINIUM**

OLD BLOCK NUMBER	OLD LOT NUMBER	NEW BLOCK NUMBER	NEW LOT NUMBER	ADDRESS	SQUARE FEET	% INTEREST IN COMMON ELEMENT	
94	3	5050	42	COMMON ELEMENTS			
94	3_C001	5050.01	1	162A	GLENWILD AVENUE	1,811	50
	3_C002		2	162B	GLENWILD AVENUE	1,811	50

**GLENWILD TWO CONDOMINIUM**

OLD BLOCK NUMBER	OLD LOT NUMBER	NEW BLOCK NUMBER	NEW LOT NUMBER	ADDRESS	SQUARE FEET	% INTEREST IN COMMON ELEMENT	
94	3.08	5050	41	COMMON ELEMENTS			
94	3.08_C001	5050.02	1	160A	GLENWILD AVENUE	1,811	50
	3.08_C002		2	160B	GLENWILD AVENUE	1,811	50

NEW JERSEY DEPARTMENT OF THE TREASURY  
 DIVISION OF VALUATION  
 APPROVED AS A TAX MAP PURSUANT TO THE AUTHORITY OF  
 N.J.S.A. 54:1-9 AND N.J.S.A. 54:5-4  
 FOR THE DIRECTOR, DIVISION OF VALUATION  
  
 Robert L. Cigol, Principal Field Representative  
 DATE: DEC 30 2014 SERIAL NO. 1051

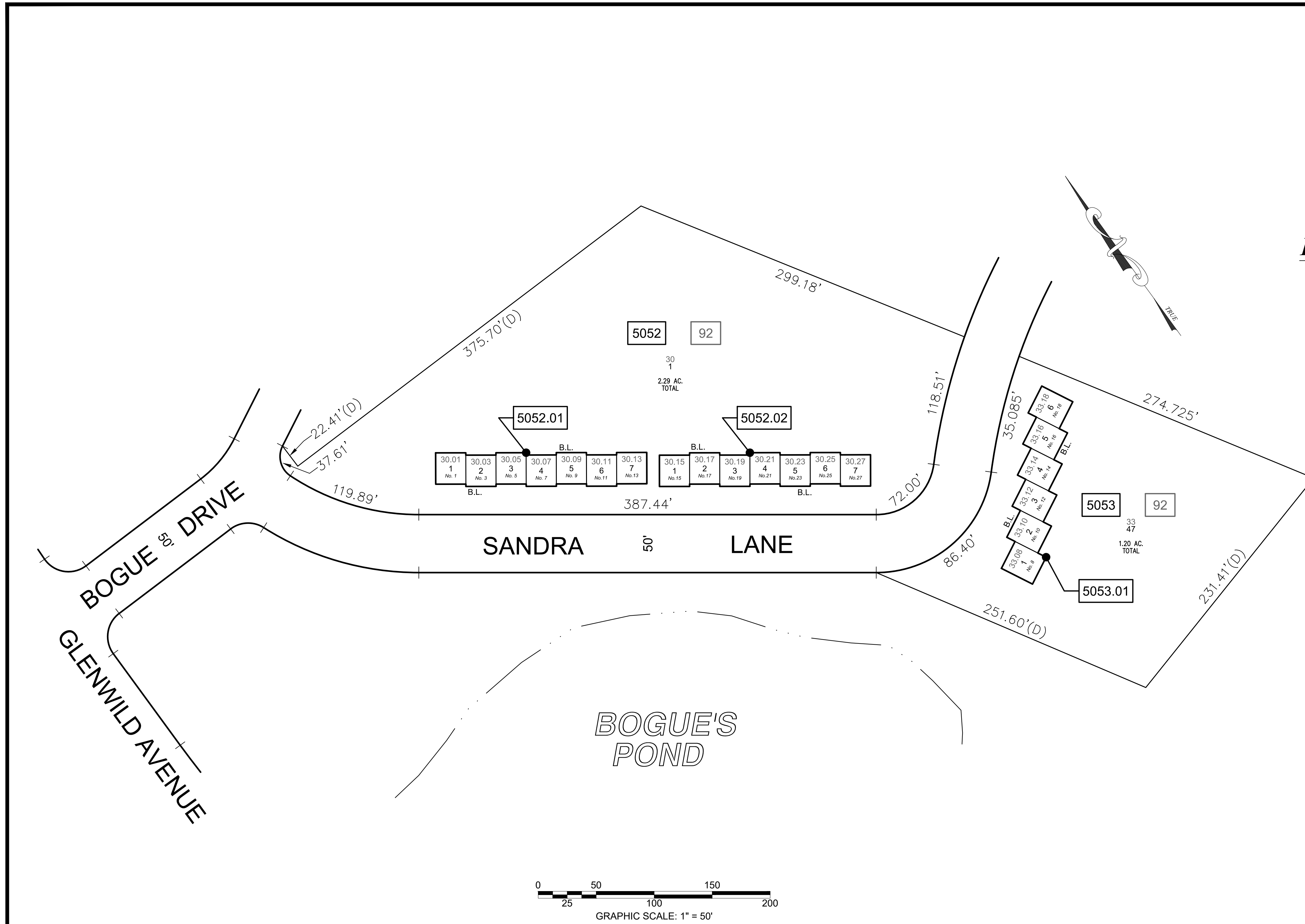
**TAX MAP**  
**BOROUGH OF BLOOMINGDALE**  
 PASSAIC COUNTY, NEW JERSEY  
 SCALE: 1"=20' 01/01/2014  
**ROBERT L. CIGOL**  
 NEW JERSEY LICENSED LAND SURVEYOR  
 LICENSE NO. 24GS04026100 CERTIFICATE OF AUTHORIZATION NO. 24GA27919000  
**DMC ASSOCIATES, INC.**  
 6 CAREY AVENUE  
 BUTLER, N.J. 07405  
 TO SHOW CONDITIONS AS OF 01/01/2014

REVISIONS			
DATE	L. S. NAME	LIC. NO.	DESCRIPTION

THIS MAP HAS BEEN DRAWN USING COMPUTER AIDED DRAFTING/DESIGN (CAD/D) UNDER THE SUPERVISION OF ROBERT L. CIGOL, N.J.L.S. No. 24GS04026100.

**BOGUE POND TOWNHOUSE CONDOMINIUM**

OLD BLOCK NUMBER	OLD LOT NUMBER	NEW BLOCK NUMBER	NEW LOT NUMBER	ADDRESS	SQUARE FEET	% INTEREST IN COMMON ELEMENT
92	30	5052	1	COMMON ELEMENTS		
92	30.01	5052.01	1	1 SANDRA LANE	1,875	5
	30.03		2	3 SANDRA LANE	1,875	5
	30.05		3	5 SANDRA LANE	1,875	5
	30.07		4	7 SANDRA LANE	1,875	5
	30.09		5	9 SANDRA LANE	1,875	5
	30.11		6	11 SANDRA LANE	1,875	5
	30.13		7	13 SANDRA LANE	1,875	5
92	30.15	5052.02	1	15 SANDRA LANE	1,875	5
	30.17		2	17 SANDRA LANE	1,875	5
	30.19		3	19 SANDRA LANE	1,875	5
	30.21		4	21 SANDRA LANE	1,875	5
	30.23		5	23 SANDRA LANE	1,875	5
	30.25		6	25 SANDRA LANE	1,875	5
	30.27		7	27 SANDRA LANE	1,875	5
92	33	5053	47	COMMON ELEMENTS		
92	33.08	5053.01	1	8 SANDRA LANE	1,875	5
	33.10		2	10 SANDRA LANE	1,875	5
	33.12		3	12 SANDRA LANE	1,875	5
	33.14		4	14 SANDRA LANE	1,875	5
	33.16		5	16 SANDRA LANE	1,875	5
	33.18		6	18 SANDRA LANE	1,875	5



**TAX MAP**  
**BOROUGH OF BLOOMINGDALE**  
 PASSAIC COUNTY, NEW JERSEY  
 SCALE: 1"=50' 01/01/2014

**ROBERT L. CIGOL**  
 NEW JERSEY LICENSED LAND SURVEYOR  
 LICENSE NO. 24GS04026100 CERTIFICATE OF AUTHORIZATION NO. 24GA27919000

**DMC ASSOCIATES, INC.**  
 6 CAREY AVENUE  
 BUTLER, N.J. 07405  
 TO SHOW CONDITIONS AS OF 01/01/2014

NEW JERSEY DEPARTMENT OF THE TREASURY  
 DIVISION OF TAXATION  
 APPROVED AS A TAX MAP PURSUANT TO THE AUTHORITY OF  
 N.J.S.A. 64:1-16 AND N.J.S.A. 64:5-4  
 FOR THE DIRECTOR, DIVISION OF TAXATION

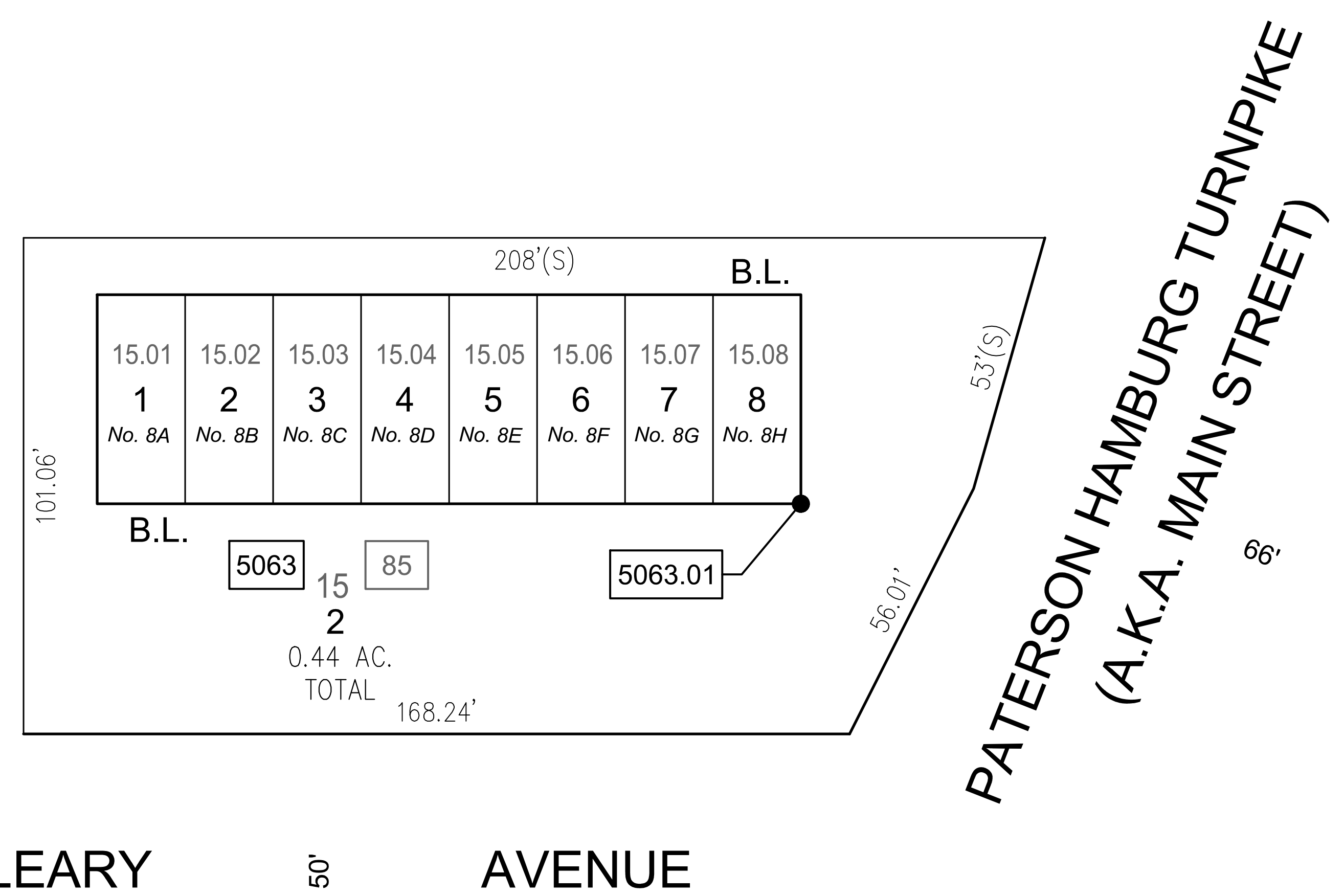

*Robert L. Cigol*  
 Robert L. Cigol, P.E., C.L.S., C.A.S., C.E., C.V.S., C.M.S., C.M.A.S., C.M.P.S., C.M.S.P.S.  
 Robert L. Cigol, Principal Field Representative

DATE: DEC 30 2014 SERIAL NO. 1051



REVISIONS			
DATE	L. S. NAME	LIC. NO.	DESCRIPTION

THIS MAP HAS BEEN DRAWN USING COMPUTER AIDED DRAFTING/DESIGN (CAD/D) UNDER THE SUPERVISION OF ROBERT L. CIGOL, N.J.L.S. No. 24GS04026100.



**GARY TODD VILLAGE, A CONDOMINIUM**

OLD BLOCK NUMBER	OLD LOT NUMBER	NEW BLOCK NUMBER	NEW LOT NUMBER	ADDRESS	SQUARE FEET	% INTEREST IN COMMON ELEMENT	
85	15	5063	2	COMMON ELEMENTS			
85	15.01	5063.01	1	8A	LEARY AVENUE	1,782	0.125
	15.02		2	8B	LEARY AVENUE	1,782	0.125
	15.03		3	8C	LEARY AVENUE	1,782	0.125
	15.04		4	8D	LEARY AVENUE	1,782	0.125
	15.05		5	8E	LEARY AVENUE	1,782	0.125
	15.06		6	8F	LEARY AVENUE	1,782	0.125
	15.07		7	8G	LEARY AVENUE	1,782	0.125
	15.08		8	8H	LEARY AVENUE	1,782	0.125

NEW JERSEY DEPARTMENT OF THE TREASURY  
DIVISION OF TAXATION  
APPROVED AS A TAX MAP PURSUANT TO THE AUTHORITY OF  
N.J.S.A. 64:1-16 AND N.J.S.A. 64:5-4  
FOR THE DIRECTOR, DIVISION OF TAXATION  
*Robert L. Cigol*  
Robert L. Cigol, Principal Field Representative  
DATE **DEC 30 2014** SERIAL NO. **1051**

**TAX MAP**  
**BOROUGH OF BLOOMINGDALE**  
PASSAIC COUNTY, NEW JERSEY  
SCALE: 1"=20' 01/01/2014  
**ROBERT L. CIGOL**  
NEW JERSEY LICENSED LAND SURVEYOR  
LICENSE NO. 24GS04026100 CERTIFICATE OF AUTHORIZATION NO. 24GA27919000  
**DMC ASSOCIATES, INC.**  
6 CAREY AVENUE  
BUTLER, N.J. 07405  
TO SHOW CONDITIONS AS OF 01/01/2014