

BOROUGH OF BUTLER

MORRIS COUNTY, NEW JERSEY










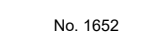



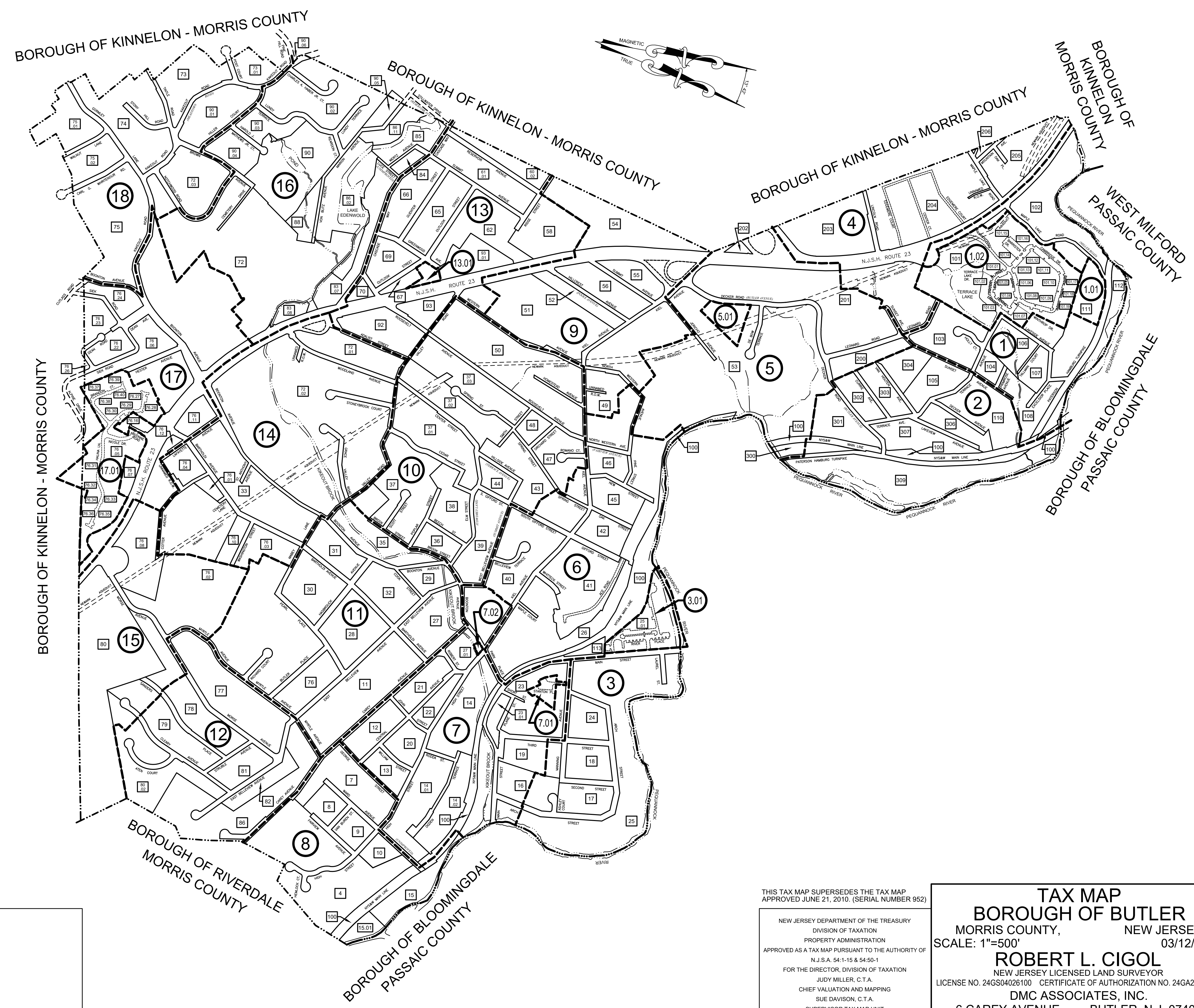
2024

TAX ASSESSMENT MAP

ROBERT L. CIGOL, NEW JERSEY LICENSED LAND SURVEYOR
LICENSE No. 24GS04026100
DMC ASSOCIATES, INC.
6 CAREY AVENUE
BUTLER, N.J. 07405

REVISIONS			
DATE	L. S. NAME	LIC. NO.	SHEET. NO.
11/11/2013	R.L. CIGOL	24GS04026100	ALL
01/30/2014	R.L. CIGOL	24GS04026100	13 - SUBDIVISION OF B. 92 L. 3
02/12/2014	R.L. CIGOL	24GS04026100	1.02 - B. 101.07 LOT NUMBER REVISION
11/14/2014	R.L. CIGOL	24GS04026100	8,9,10,12,16,17,01
11/18/2015	R.L. CIGOL	24GS04026100	1, 2, 5, 6, 7, 8, 9, 10, 11, 13, 14 & 17
12/13/2016	R.L. CIGOL	24GS04026100	2,3,4,5,6,7,8,9,10,11,12,14,16 & 17
11/15/2017	R.L. CIGOL	24GS04026100	1,3,4,6,7,9,10,13,14,17 & 18
10/24/2018	R.L. CIGOL	24GS04026100	KEY, 1, 3, 6, 7, 8, 9, 10, 11, 12, 13, 14, 16 & 18
10/15/2019	R.L. CIGOL	24GS04026100	1,3,4,5,6,7,8,9,10,11,12,13,14,16,17 & 18
10/19/2020	R.L. CIGOL	24GS04026100	KEY, 1, 2, 3, 5, 5.01, 6, 7, 10, 11, 12, 14, 16 & 18
11/08/2021	R.L. CIGOL	24GS04026100	KEY, 1, 2, 3, 4, 5, 6, 7, 8, 9, 10, 11, 13, 14, 15, 16, 17 & 18
12/19/2022	R.L. CIGOL	24GS04026100	KEY, 1, 1.01, 3, 4, 5, 5.01, 6, 7, 7.01, 9, 10, 11, 12, 13, 14, 15, 16, 17, 17.01, & 18
12/20/2023	R.L. CIGOL	24GS04026100	1.02, 6, 7, 9, 10, 12, 14, 17 & 18
12/23/2023	R.L. CIGOL	24GS04026100	3,4,7,10,14 & 18

- LEGEND**
-  DETAIL SHEET NUMBER
 -  BLOCK NUMBER
 -  SHEET LIMIT LINE
 -  BLOCK LIMIT LINE
 -  COUNTY BOUNDARY LINE
 -  MUNICIPAL BOUNDARY LINE
 -  STREAM & WATER LINE
 -  EASEMENT OR LEASED LINE
 -  LOT NUMBER
 -  HOUSE NUMBER
 -  FLOOD ZONE AREA



THE AREAS, BOUNDARIES AND DIMENSIONS SHOWN ON THIS TAX MAP, ARE DERIVED FROM GROUND SURVEYS, AERIAL SURVEYS, AND RECORDED PLANS, MAPS, DEEDS, WILLS, AND ARE TO BE USED FOR ASSESSMENT PURPOSES ONLY.

I HEREBY CERTIFY THAT THIS MAP AND ANY REQUIRED SURVEY HAVE BEEN MADE UNDER MY IMMEDIATE SUPERVISION, AND COMPLIES WITH THE LAWS OF THE STATE OF NEW JERSEY.

ROBERT L. CIGOL, N.J.L.S. NO. 24GS04026100
 CERTIFICATE OF AUTHORIZATION NO. 24GA27919000

THIS TAX MAP SUPERSEDES THE TAX MAP APPROVED JUNE 21, 2010. (SERIAL NUMBER 952)

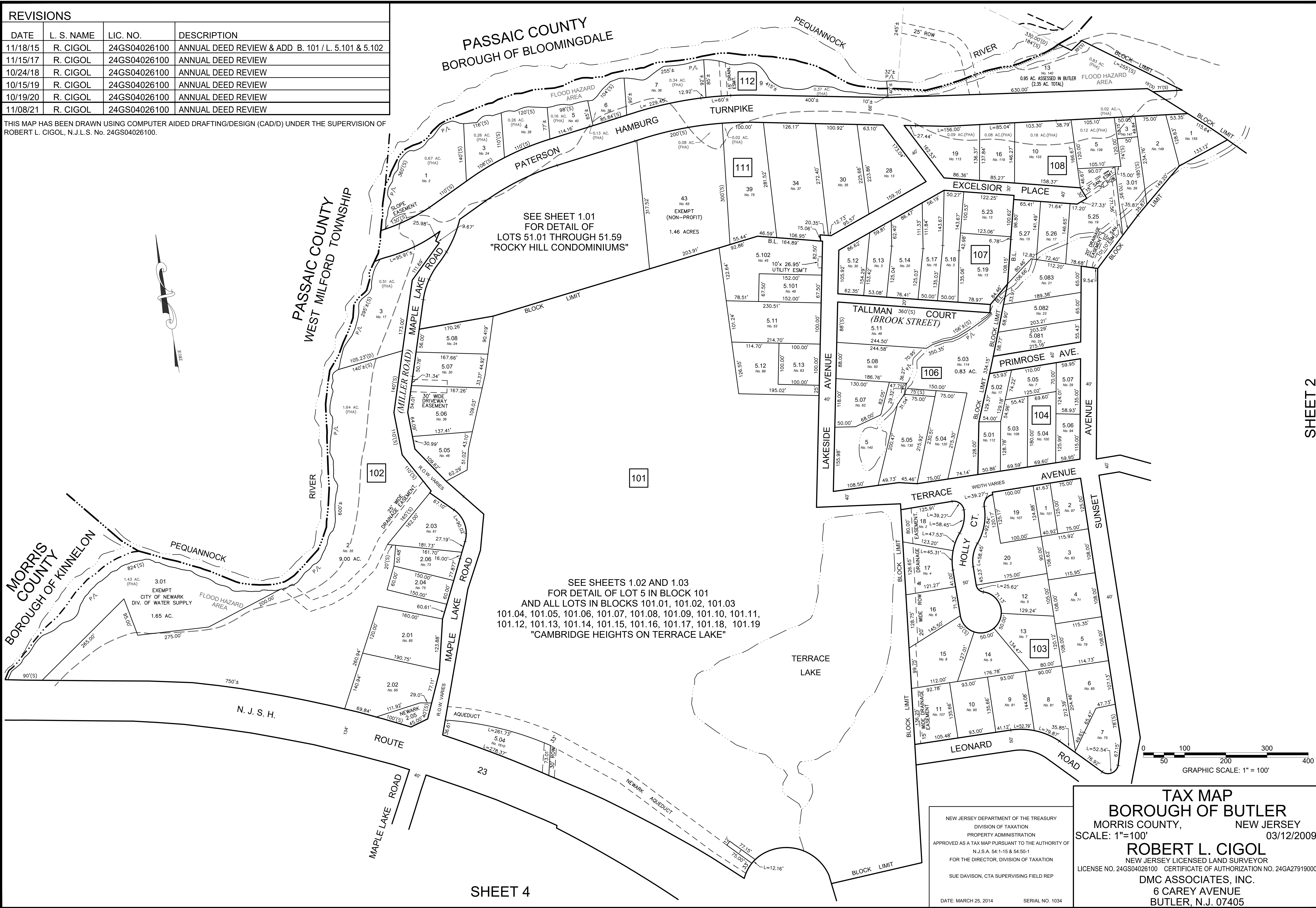
NEW JERSEY DEPARTMENT OF THE TREASURY
 DIVISION OF TAXATION
 PROPERTY ADMINISTRATION
 APPROVED AS A TAX MAP PURSUANT TO THE AUTHORITY OF N.J.S.A. 54:1-15 & 54:50-1
 FOR THE DIRECTOR, DIVISION OF TAXATION
 JUDY MILLER, C.T.A.
 CHIEF VALUATION AND MAPPING
 SUE DAVISON, C.T.A.
 SUPERVISOR TAX MAP UNIT
 DATE: MARCH 25, 2014 SERIAL NO. 1034

TAX MAP
BOROUGH OF BUTLER
 MORRIS COUNTY, NEW JERSEY
 SCALE: 1"=500'
 03/12/2009
ROBERT L. CIGOL
 NEW JERSEY LICENSED LAND SURVEYOR
 LICENSE NO. 24GS04026100 CERTIFICATE OF AUTHORIZATION NO. 24GA27919000
DMC ASSOCIATES, INC.
 6 CAREY AVENUE BUTLER, N.J. 07405
 TO SHOW CONDITIONS AS OF DECEMBER 23, 2024

REVISIONS

DATE	L. S. NAME	LIC. NO.	DESCRIPTION
11/18/15	R. CIGOL	24GS04026100	ANNUAL DEED REVIEW & ADD B. 101 / L. 5.101 & 5.102
11/15/17	R. CIGOL	24GS04026100	ANNUAL DEED REVIEW
10/24/18	R. CIGOL	24GS04026100	ANNUAL DEED REVIEW
10/15/19	R. CIGOL	24GS04026100	ANNUAL DEED REVIEW
10/19/20	R. CIGOL	24GS04026100	ANNUAL DEED REVIEW
11/08/21	R. CIGOL	24GS04026100	ANNUAL DEED REVIEW

THIS MAP HAS BEEN DRAWN USING COMPUTER AIDED DRAFTING/DESIGN (CAD/D) UNDER THE SUPERVISION OF ROBERT L. CIGOL, N.J.L.S. No. 24GS04026100.



SEE SHEET 1.01 FOR DETAIL OF LOTS 51.01 THROUGH 51.59 "ROCKY HILL CONDOMINIUMS"

SEE SHEETS 1.02 AND 1.03 FOR DETAIL OF LOT 5 IN BLOCK 101 AND ALL LOTS IN BLOCKS 101.01, 101.02, 101.03, 101.04, 101.05, 101.06, 101.07, 101.08, 101.09, 101.10, 101.11, 101.12, 101.13, 101.14, 101.15, 101.16, 101.17, 101.18, 101.19 "CAMBRIDGE HEIGHTS ON TERRACE LAKE"

SHEET 4

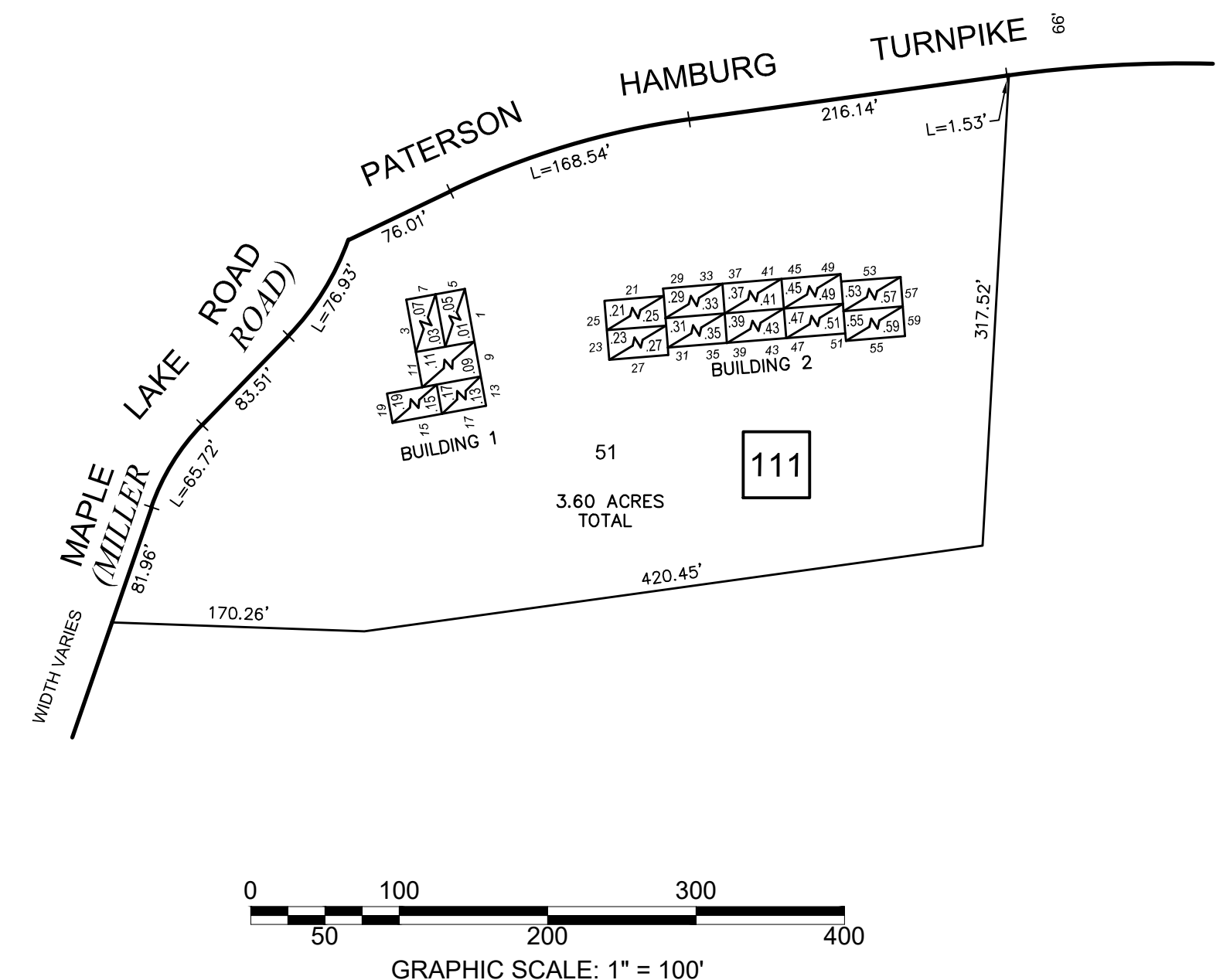
SHEET 2

NEW JERSEY DEPARTMENT OF THE TREASURY
 DIVISION OF TAXATION
 PROPERTY ADMINISTRATION
 APPROVED AS A TAX MAP PURSUANT TO THE AUTHORITY OF
 N.J.S.A. 54:1-15 & 54:50-1
 FOR THE DIRECTOR, DIVISION OF TAXATION
 SUE DAVISON, CTA SUPERVISING FIELD REP
 DATE: MARCH 25, 2014 SERIAL NO. 1034

TAX MAP
BOROUGH OF BUTLER
 MORRIS COUNTY, NEW JERSEY
 SCALE: 1"=100' 03/12/2009
ROBERT L. CIGOL
 NEW JERSEY LICENSED LAND SURVEYOR
 LICENSE NO. 24GS04026100 CERTIFICATE OF AUTHORIZATION NO. 24GA27919000
DMC ASSOCIATES, INC.
 6 CAREY AVENUE
 BUTLER, N.J. 07405

REVISIONS			
DATE	L. S. NAME	LIC. NO.	DESCRIPTION
11/11/13	R. CIGOL	24GS04026100	GENERAL REVISIONS TO ADDRESS STATE REVIEW

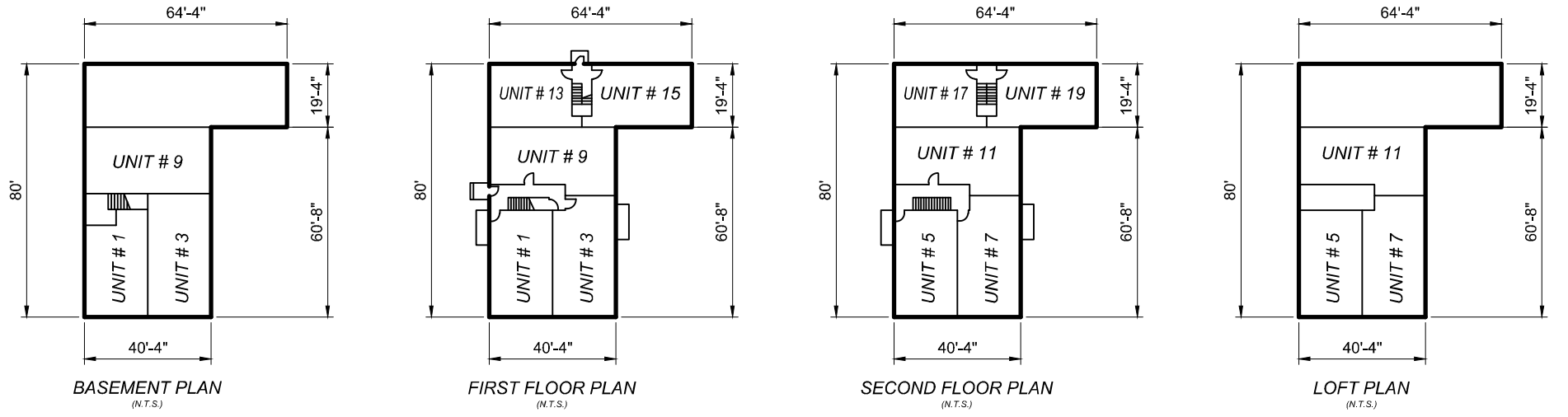
THIS MAP HAS BEEN DRAWN USING COMPUTER AIDED DRAFTING/DESIGN (CAD/D) UNDER THE SUPERVISION OF ROBERT L. CIGOL, N.J.L.S. No. 24GS04026100.



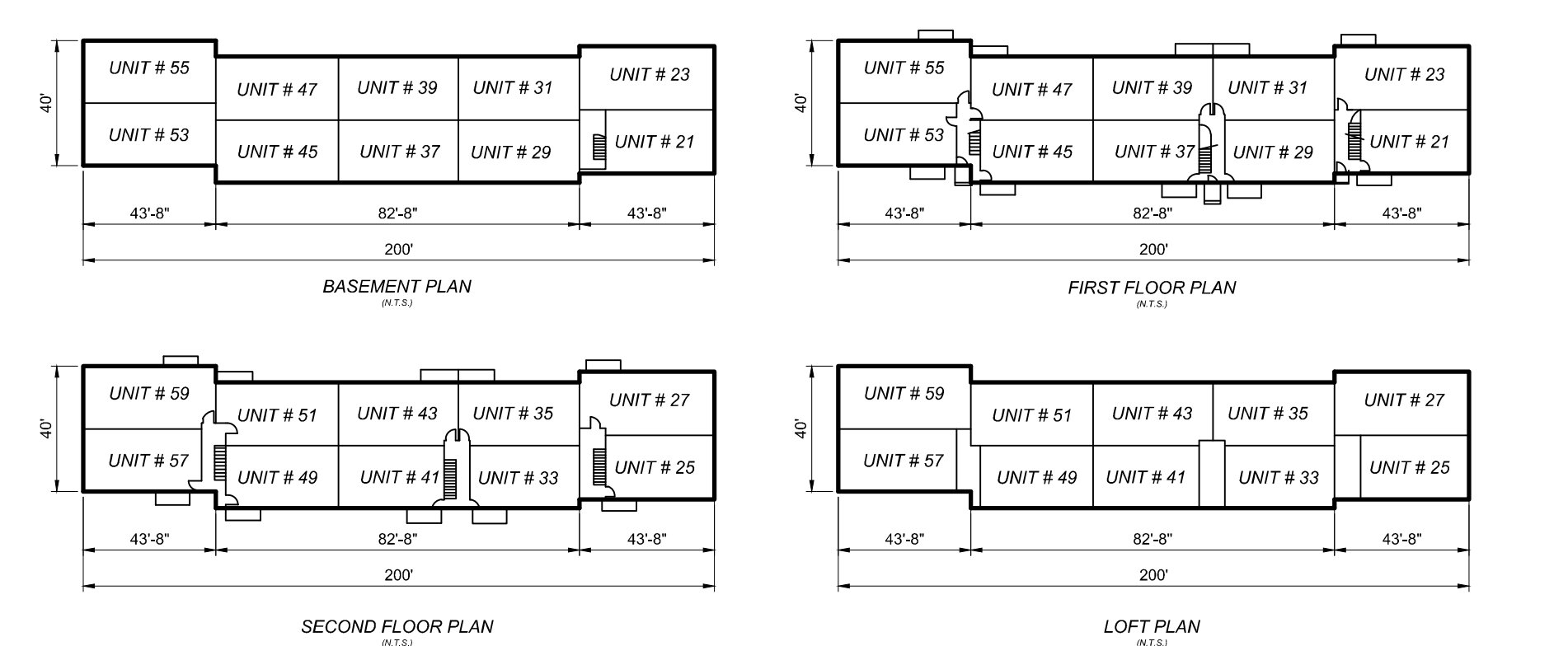
ROCKY HILL CONDOMINIUMS

BLOCK NUMBER	LOT NUMBER	QUALIFIER	BUILDING NUMBER	UNIT NUMBER	SQ. FT.	% INTEREST IN COMMON ELEMENT
111	51.01	C0001	2	1	1,294	3.54
	51.03	C0003	2	3	1,485	4.06
	51.05	C0005	2	5	1,050	2.87
	51.07	C0007	2	7	1,207	3.3
	51.09	C0009	2	9	1,670	4.57
	51.11	C0011	2	11	1,256	3.44
	51.13	C0013	2	13	510	1.4
	51.15	C0015	2	15	621	1.7
	51.17	C0017	2	17	510	1.4
	51.19	C0019	2	19	621	1.7
	51.21	C0021	1	21	1,304	3.57
	51.23	C0023	1	23	1,671	4.56
	51.25	C0025	1	25	1,025	2.8
	51.27	C0027	1	27	1,313	3.59
	51.29	C0029	1	29	1,387	3.79
	51.31	C0031	1	31	1,462	4
	51.33	C0033	1	33	1,167	3.25
	51.35	C0035	1	35	1,176	3.22
	51.37	C0037	1	37	1,362	3.78
	51.39	C0039	1	39	1,463	4
	51.41	C0041	1	41	1,026	2.81
	51.43	C0043	1	43	1,182	3.23
	51.45	C0045	1	45	1,391	3.8
	51.47	C0047	1	47	1,473	4.03
	51.49	C0049	1	49	1,030	2.82
	51.51	C0051	1	51	1,164	3.18
	51.53	C0053	1	53	1,578	4.32
	51.55	C0055	1	55	1,672	4.57
	51.57	C0057	1	57	1,136	3.11
	51.59	C0059	1	59	1,313	3.59

BUILDING No. 2 KEY PLAN



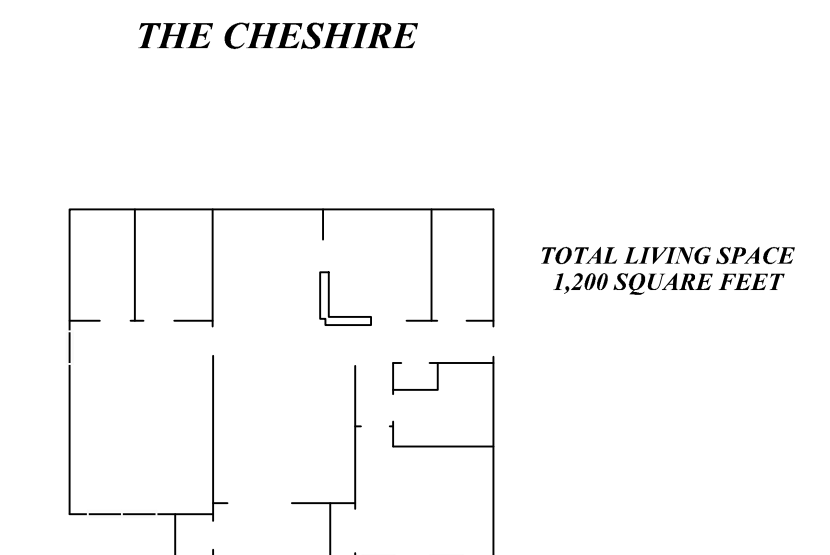
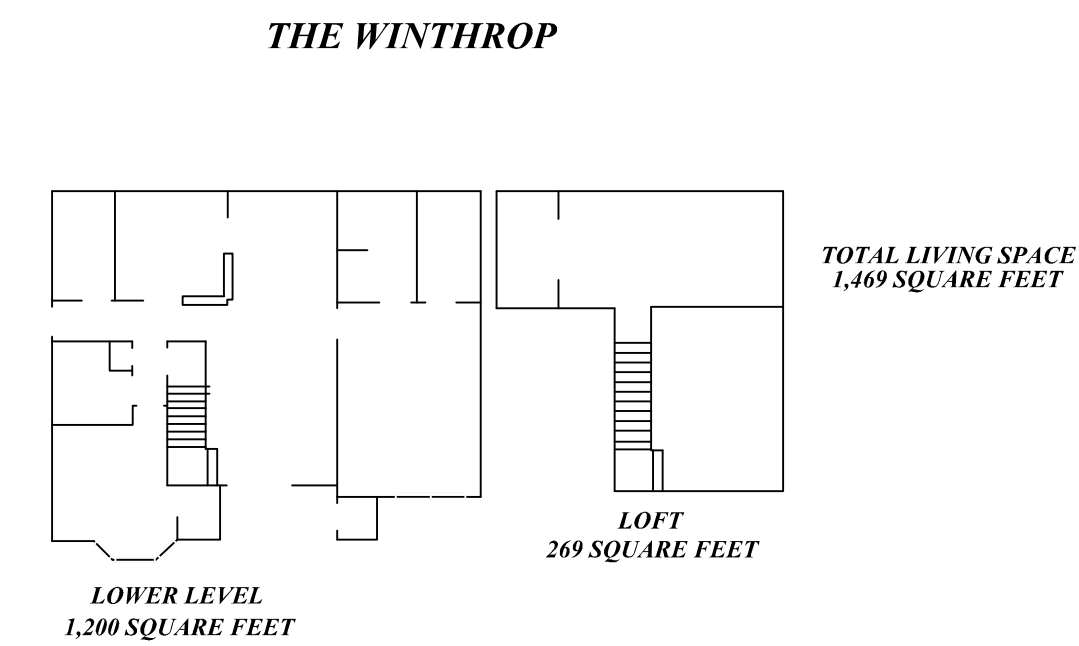
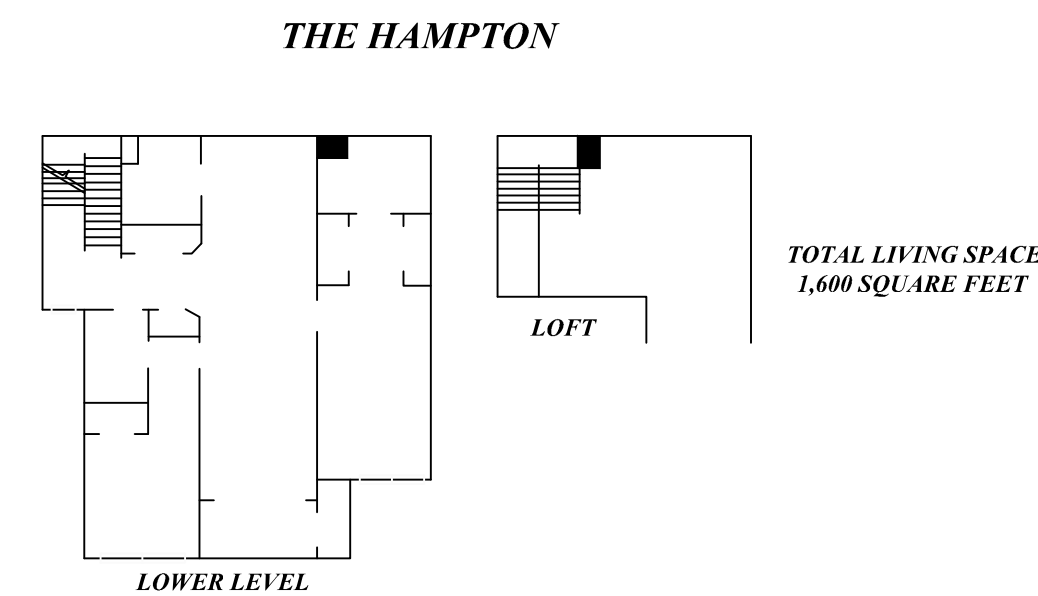
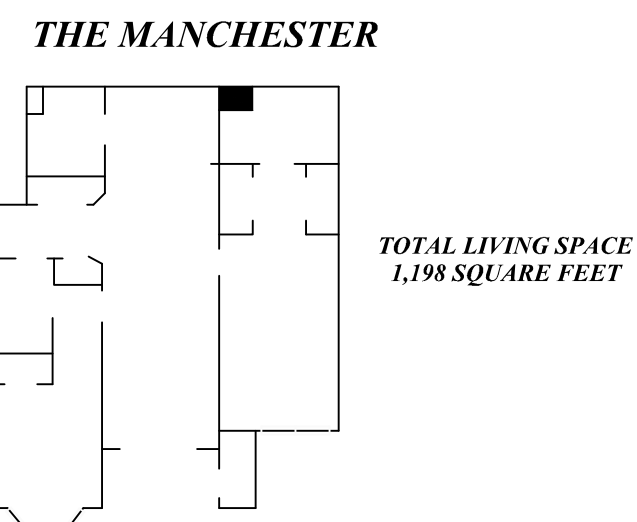
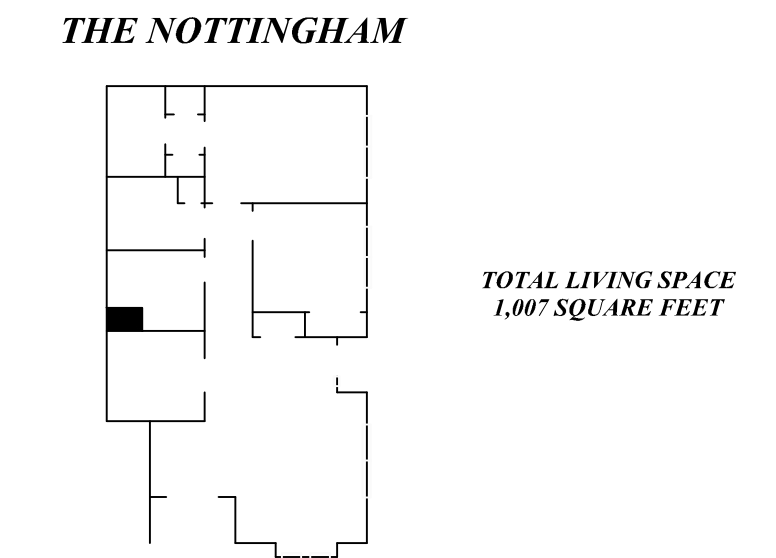
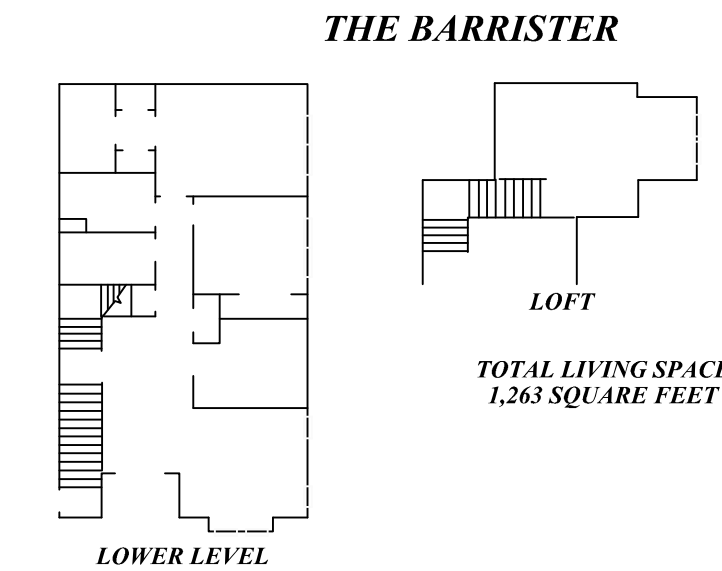
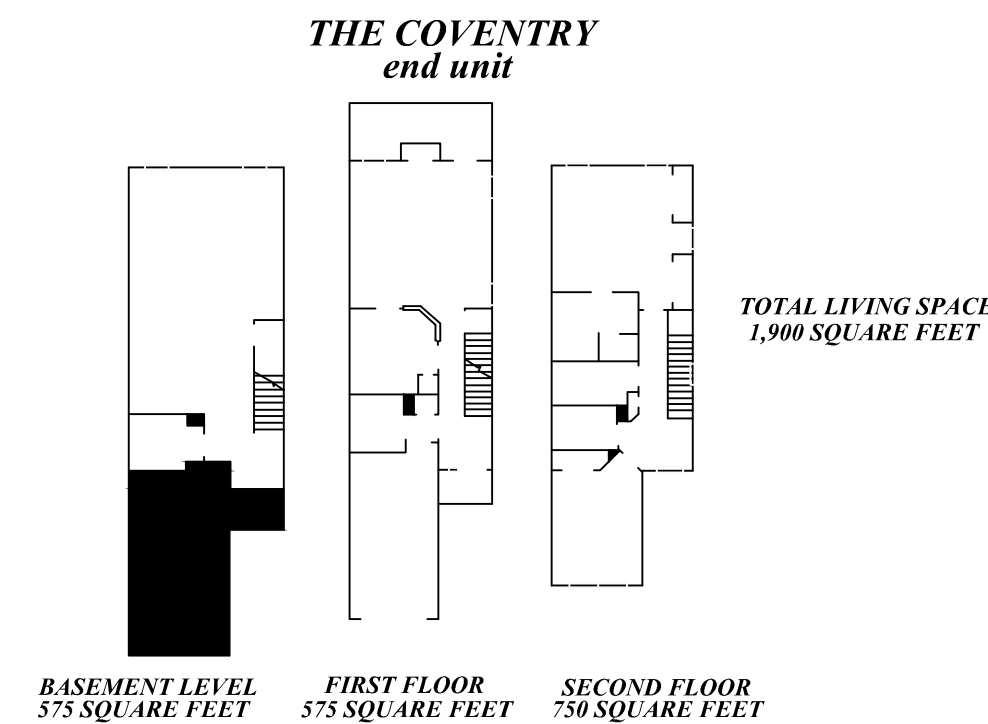
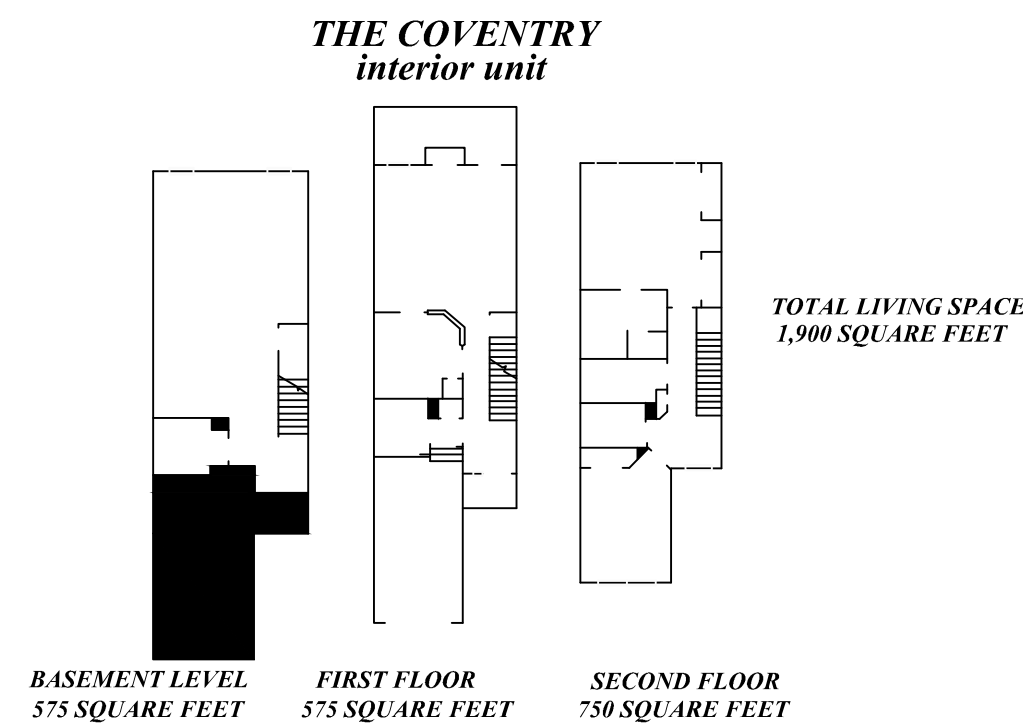
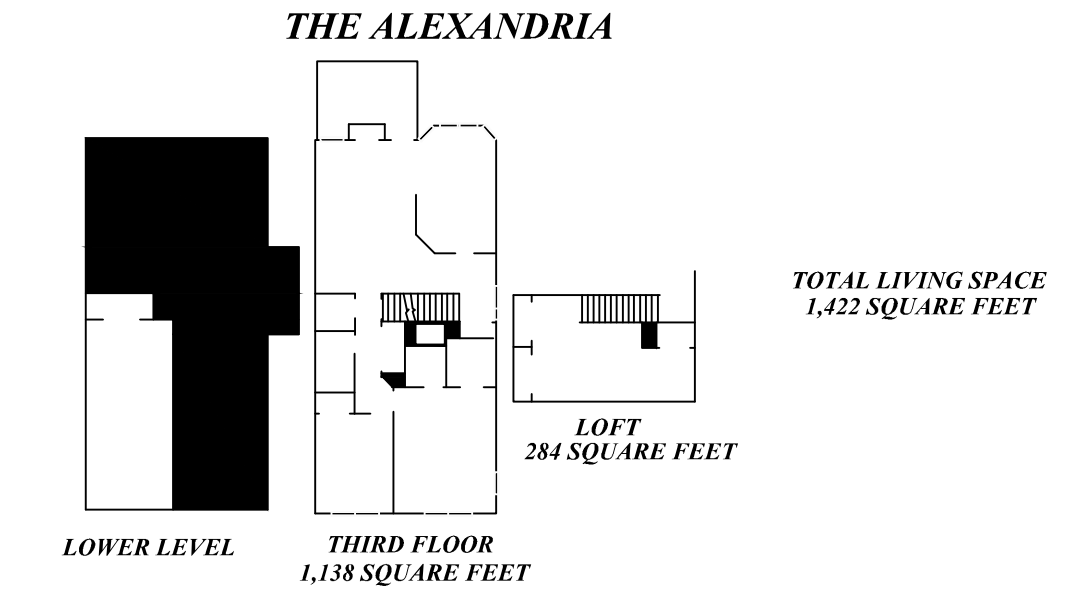
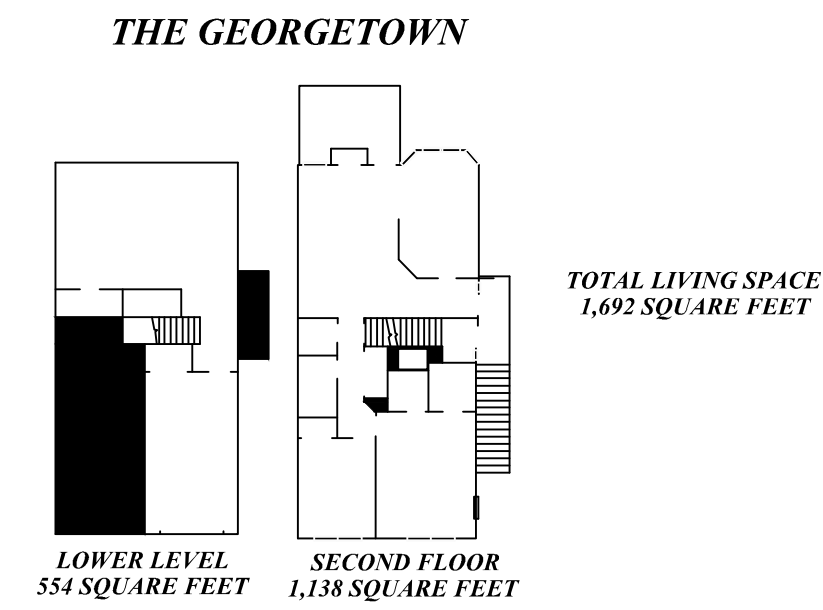
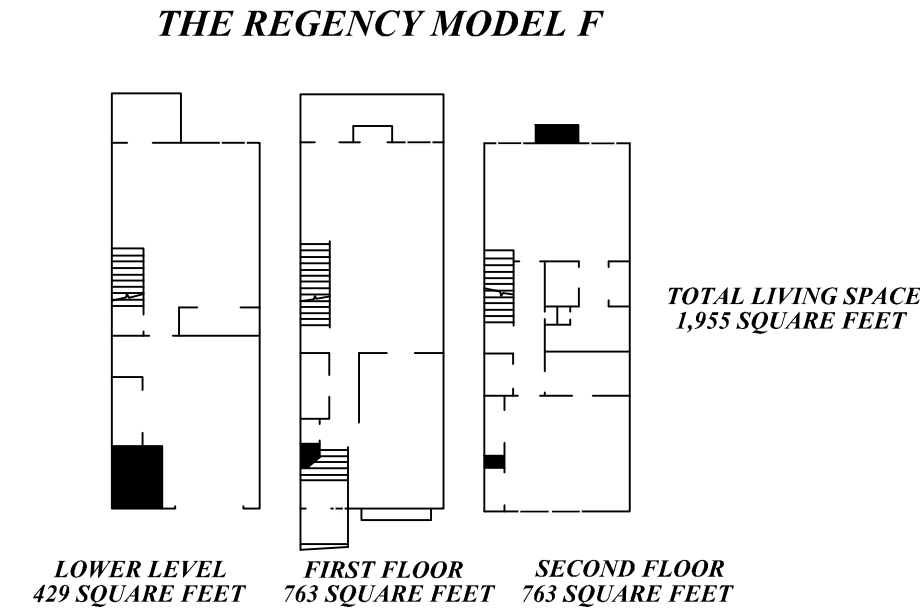
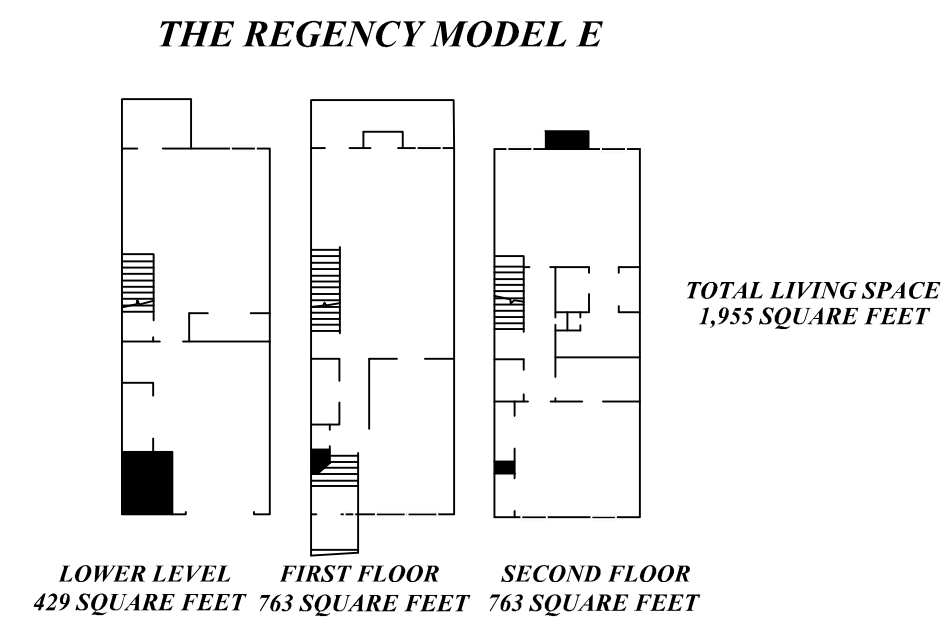
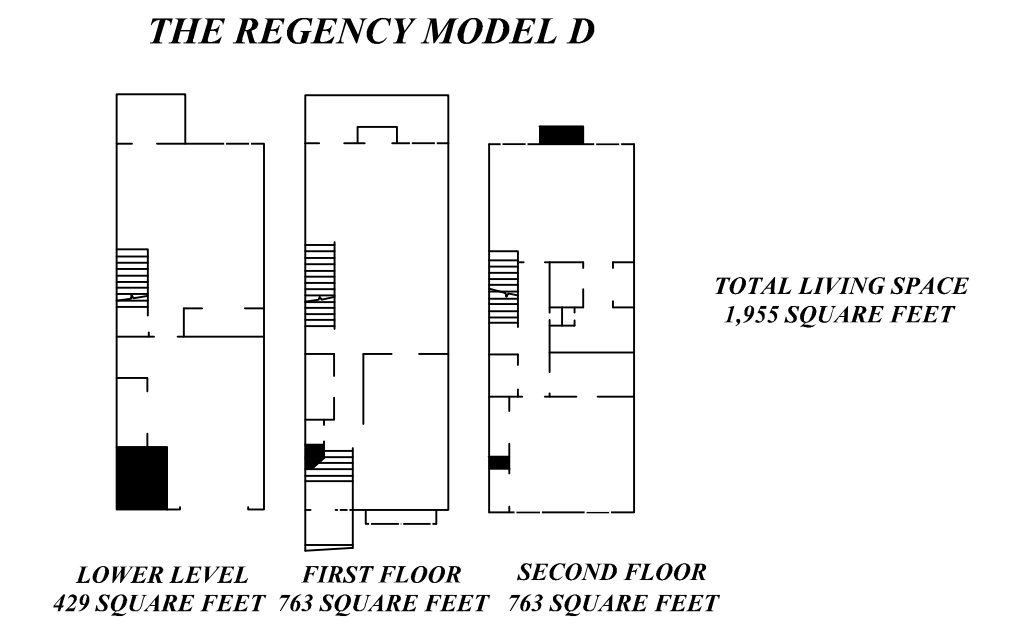
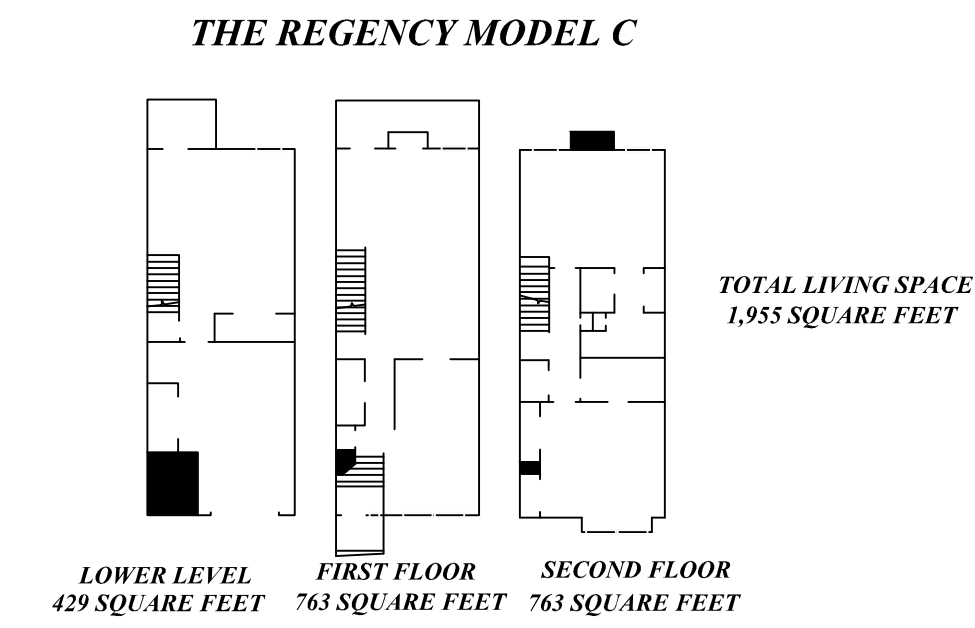
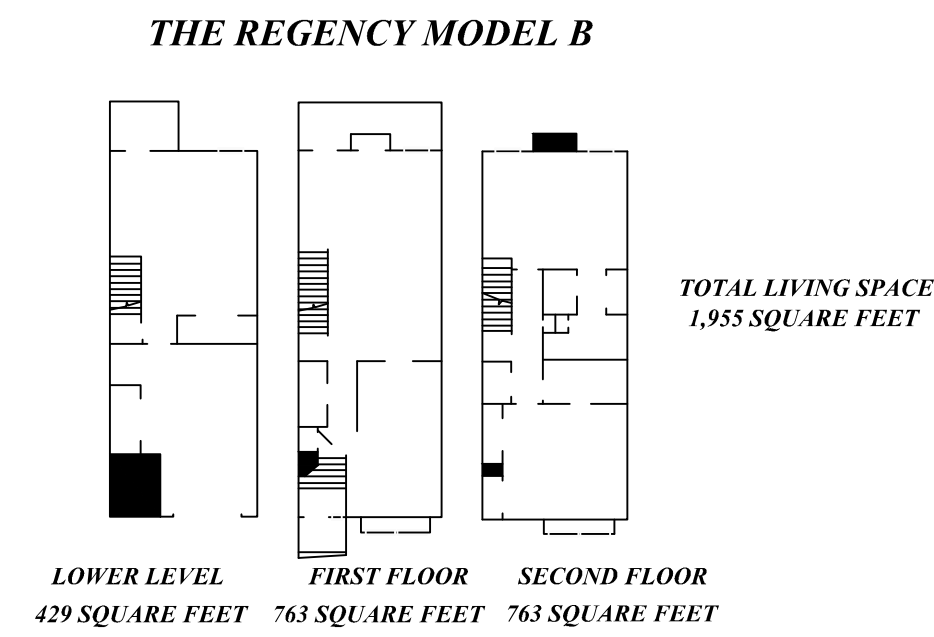
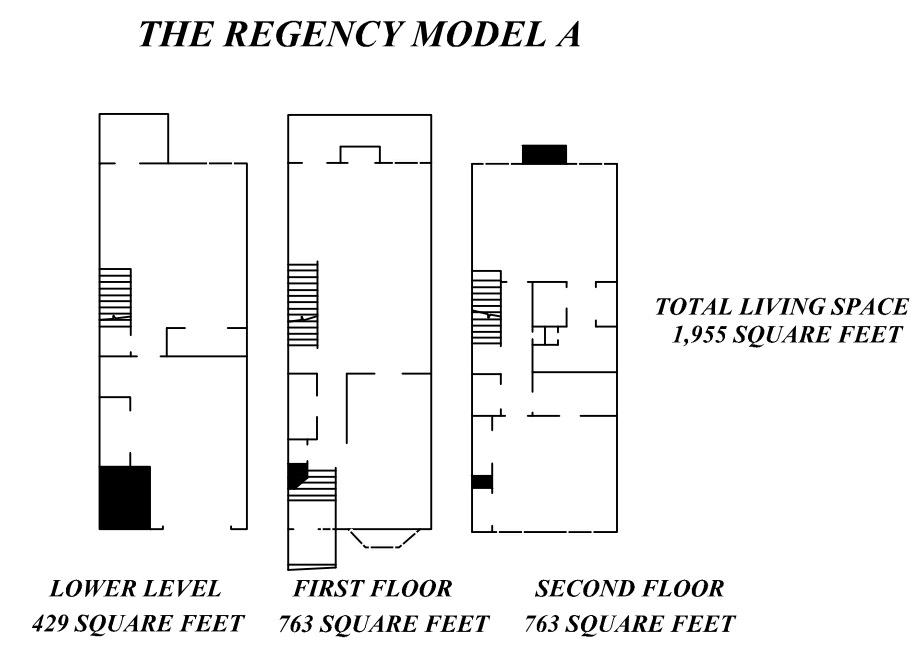
BUILDING No. 1 KEY PLAN



NEW JERSEY DEPARTMENT OF THE TREASURY
DIVISION OF TAXATION
PROPERTY ADMINISTRATION TAX MAP SECTION
APPROVED AS A TAX MAP PURSUANT TO THE
AUTHORITY OF N.J.S.A. 54:1-15 & N.J.S.A. 54:50-1
FOR THE DIRECTOR, DIVISION OF TAXATION
Sue Davison CTA Supervising Field Rep
Sue Davison, CTA Supervising Field Rep
DATE: MAR 25 2014 SERIAL NO. 1034

TAX MAP
BOROUGH OF BUTLER
MORRIS COUNTY, NEW JERSEY
SCALE: 1"=100' 02/22/2010
ROBERT L. CIGOL
NEW JERSEY LICENSED LAND SURVEYOR
LICENSE NO. 24GS04026100 CERTIFICATE OF AUTHORIZATION NO. 24GA27919000
DMC ASSOCIATES, INC.
6 CAREY AVENUE
BUTLER, N.J. 07405

CAMBRIDGE HEIGHTS ON TERRACE LAKE



THIS MAP HAS BEEN DRAWN USING COMPUTER AIDED DRAFTING/DESIGN (CAD/D) UNDER THE SUPERVISION OF ROBERT L. CIGOL, N.J.L.S. No. 24GS04026100.

REVISIONS			
DATE	L. S. NAME	LIC. NO.	DESCRIPTION
11/11/13	R. CIGOL	24GS04026100	GENERAL REVISIONS TO ADDRESS STATE REVIEW

NEW JERSEY DEPARTMENT OF THE TREASURY
DIVISION OF TAXATION
PROPERTY ADMINISTRATION TAX MAP SECTION
APPROVED AS A TAX MAP PURSUANT TO THE
AUTHORITY OF N.J.S.A. 54:1-15 & N.J.S.A. 54:50-1
FOR THE DIRECTOR, DIVISION OF TAXATION

Sue Davison CTA Supervising Field Rep
Sue Davison, CTA Supervising Field Rep

DATE: MAR 25 2014 SERIAL NO. 1034

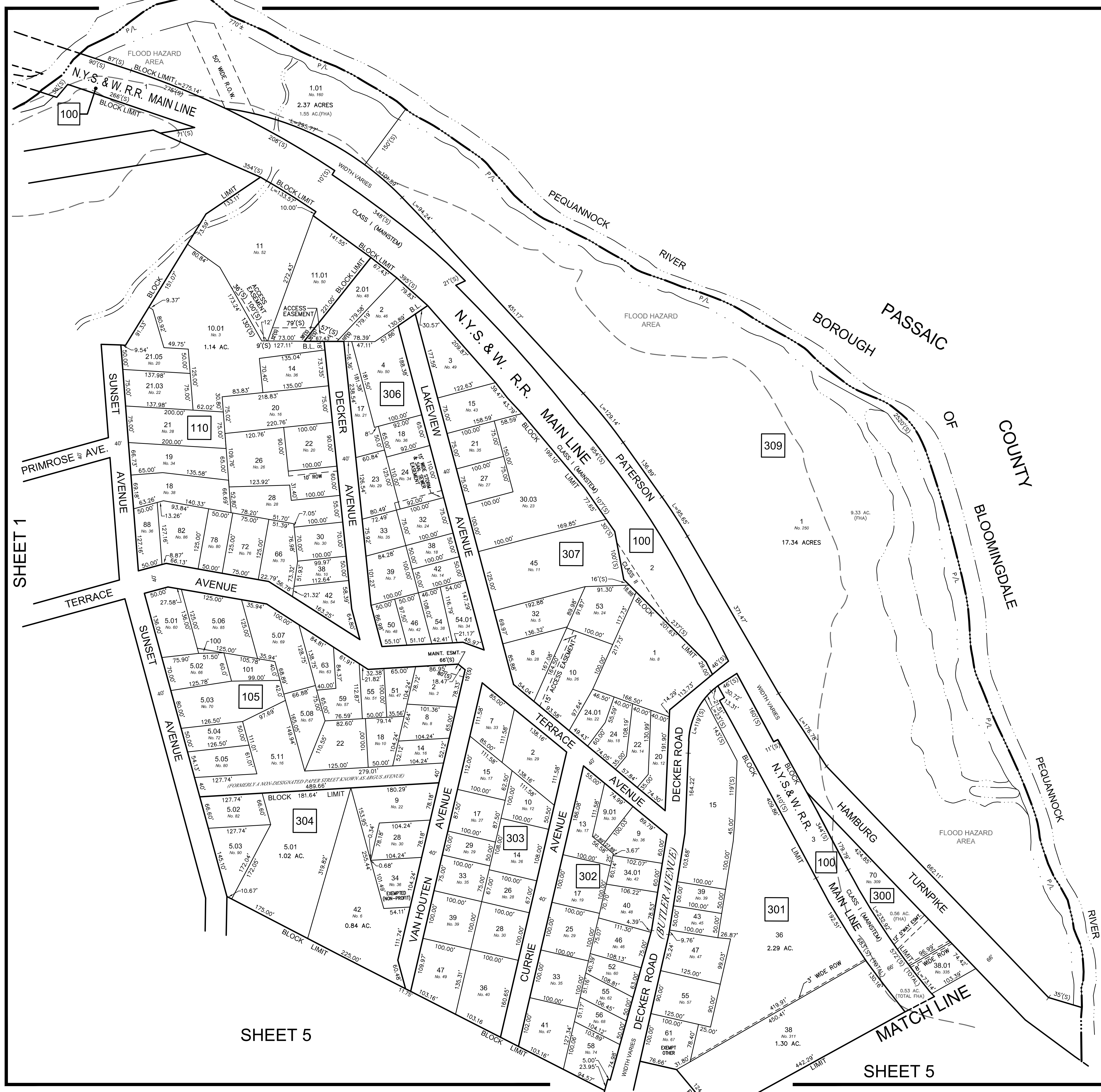
TAX MAP
BOROUGH OF BUTLER
MORRIS COUNTY, NEW JERSEY 03/22/2010

ROBERT L. CIGOL
NEW JERSEY LICENSED LAND SURVEYOR
LICENSE NO. 24GS04026100 CERTIFICATE OF AUTHORIZATION NO. 24GA27919000

DMC ASSOCIATES, INC.
6 CAREY AVENUE
BUTLER, N.J. 07405

REVISIONS			
DATE	L. S. NAME	LIC. NO.	DESCRIPTION
11/11/13	R. CIGOL	24GS04026100	GENERAL REVISIONS TO ADDRESS STATE REVIEW
11/18/15	R. CIGOL	24GS04026100	ANNUAL DEED REVIEW
12/13/16	R. CIGOL	24GS04026100	ANNUAL DEED REVIEW
10/19/20	R. CIGOL	24GS04026100	ANNUAL DEED REVIEW
11/08/21	R. CIGOL	24GS04026100	ANNUAL DEED REVIEW

THIS MAP HAS BEEN DRAWN USING COMPUTER AIDED DRAFTING/DESIGN (CAD/D) UNDER THE SUPERVISION OF ROBERT L. CIGOL, N.J.L.S. No. 24GS04026100.



SHEET 1

SHEET 5

SHEET 5

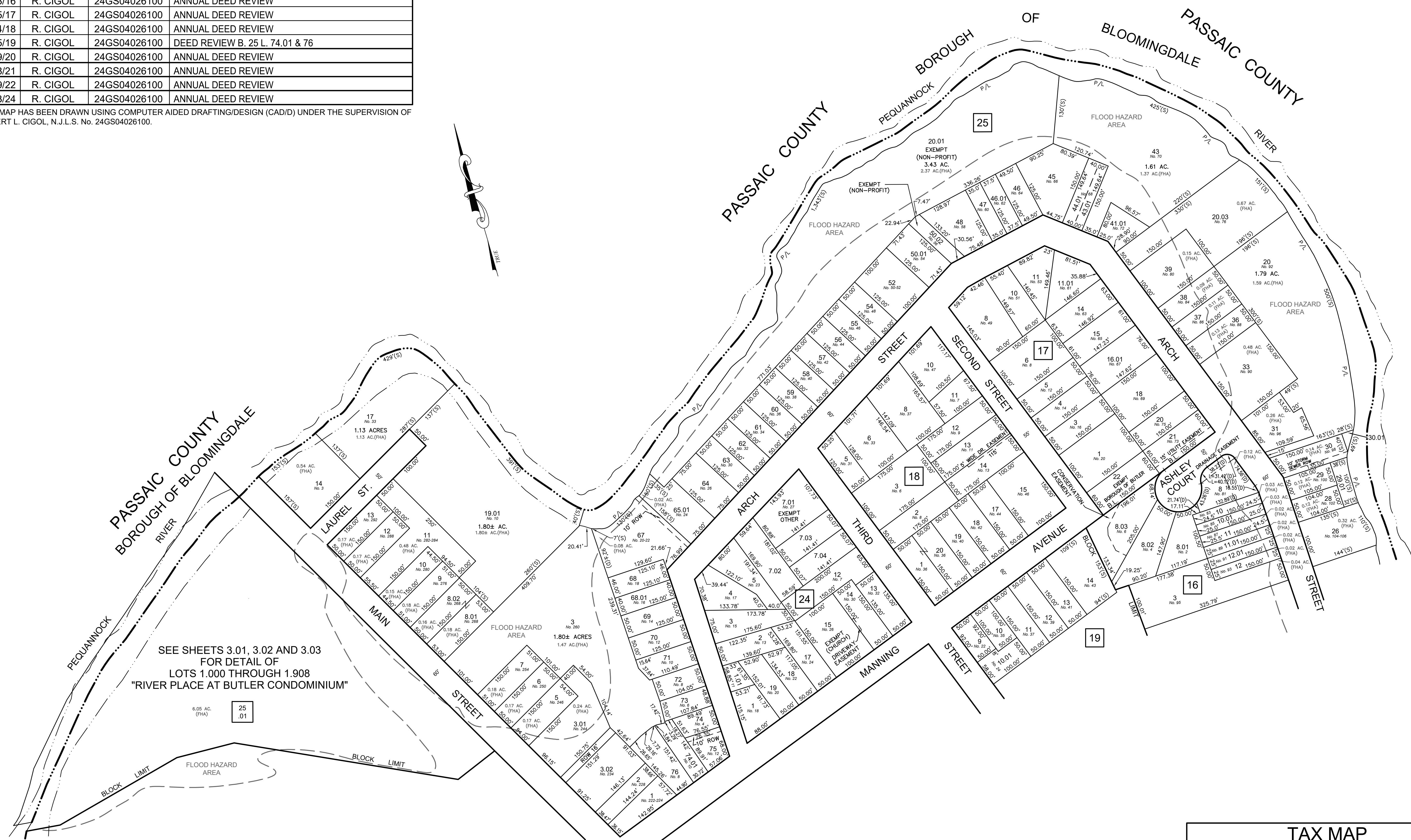
NEW JERSEY DEPARTMENT OF THE TREASURY
 DIVISION OF TAXATION
 PROPERTY ADMINISTRATION
 APPROVED AS A TAX MAP PURSUANT TO THE AUTHORITY OF
 N.J.S.A. 54:1-15 & 54:50-1
 FOR THE DIRECTOR, DIVISION OF TAXATION
 SUE DAVISON, CTA SUPERVISING FIELD REP
 DATE: MARCH 25, 2014 SERIAL NO. 1034

TAX MAP
BOROUGH OF BUTLER
 MORRIS COUNTY, NEW JERSEY
 SCALE: 1"=100' 03/12/2009
ROBERT L. CIGOL
 NEW JERSEY LICENSED LAND SURVEYOR
 LICENSE NO. 24GS04026100 CERTIFICATE OF AUTHORIZATION NO. 24GA27919000
DMC ASSOCIATES, INC.
 6 CAREY AVENUE
 BUTLER, N.J. 07405

REVISIONS

DATE	L. S. NAME	LIC. NO.	DESCRIPTION
11/11/13	R. CIGOL	24GS04026100	GENERAL REVISIONS TO ADDRESS STATE REVIEW, ADD BLOCK 17 LOT 22.
12/13/16	R. CIGOL	24GS04026100	ANNUAL DEED REVIEW
11/15/17	R. CIGOL	24GS04026100	ANNUAL DEED REVIEW
10/24/18	R. CIGOL	24GS04026100	ANNUAL DEED REVIEW
10/15/19	R. CIGOL	24GS04026100	DEED REVIEW B. 25 L. 74.01 & 76
10/19/20	R. CIGOL	24GS04026100	ANNUAL DEED REVIEW
11/08/21	R. CIGOL	24GS04026100	ANNUAL DEED REVIEW
12/19/22	R. CIGOL	24GS04026100	ANNUAL DEED REVIEW
12/23/24	R. CIGOL	24GS04026100	ANNUAL DEED REVIEW

THIS MAP HAS BEEN DRAWN USING COMPUTER AIDED DRAFTING/DESIGN (CAD/D) UNDER THE SUPERVISION OF ROBERT L. CIGOL, N.J.L.S. No. 24GS04026100.



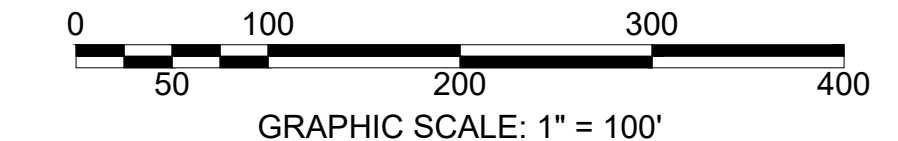
PASSAIC COUNTY
BOROUGH OF BLOOMINGDALE
RIVER

SEE SHEETS 3.01, 3.02 AND 3.03
FOR DETAIL OF
LOTS 1.000 THROUGH 1.908
"RIVER PLACE AT BUTLER CONDOMINIUM"

SHEET 6

SHEET 7

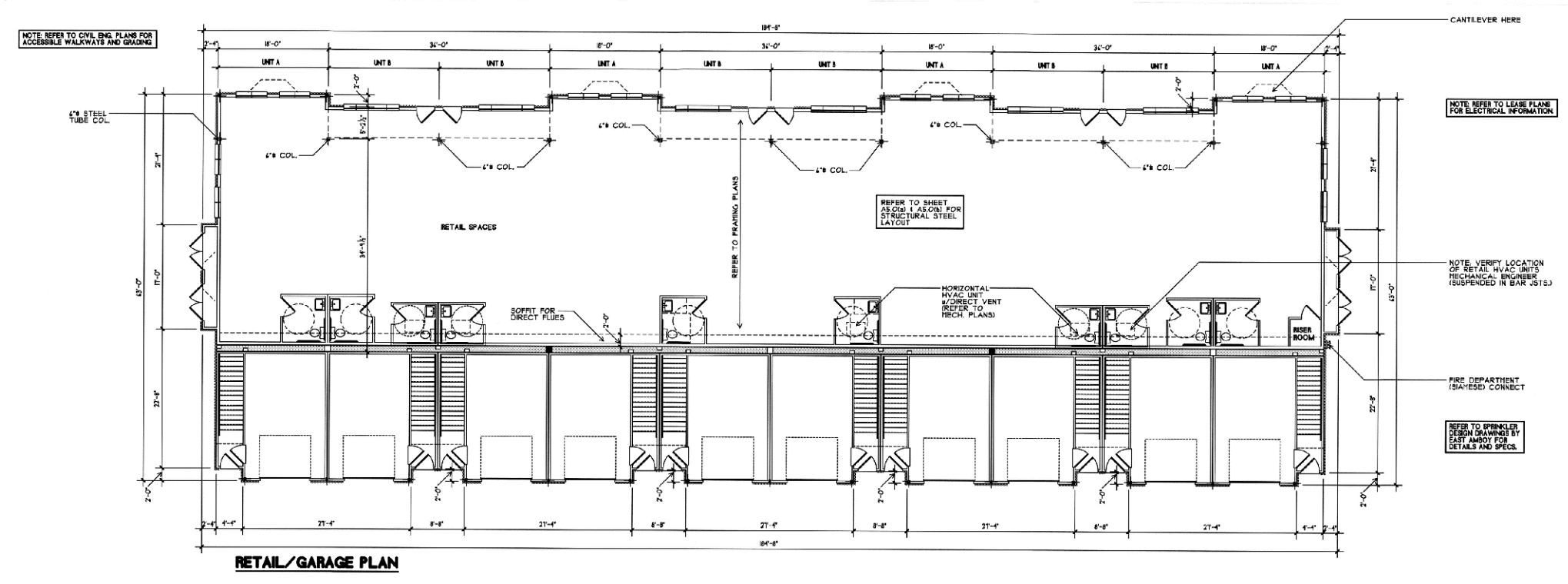
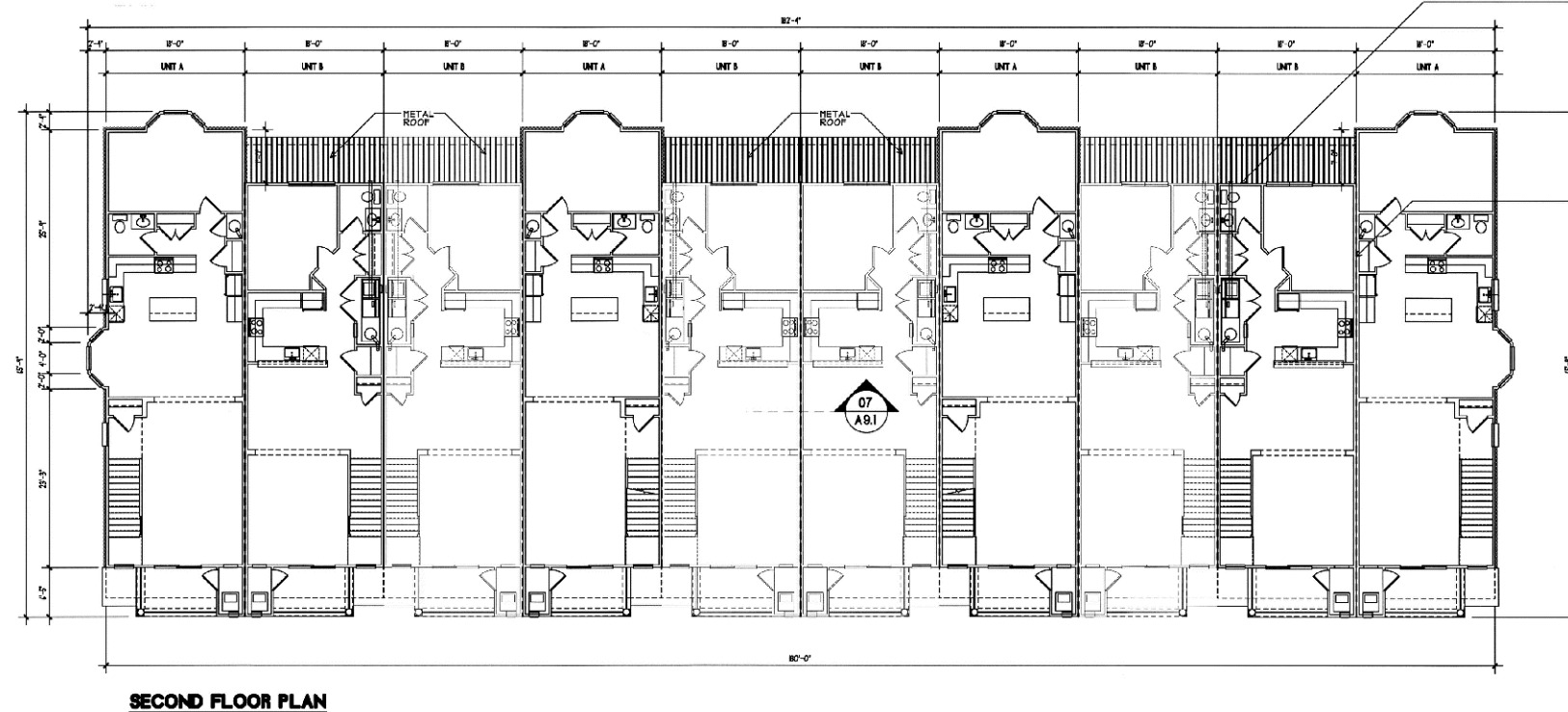
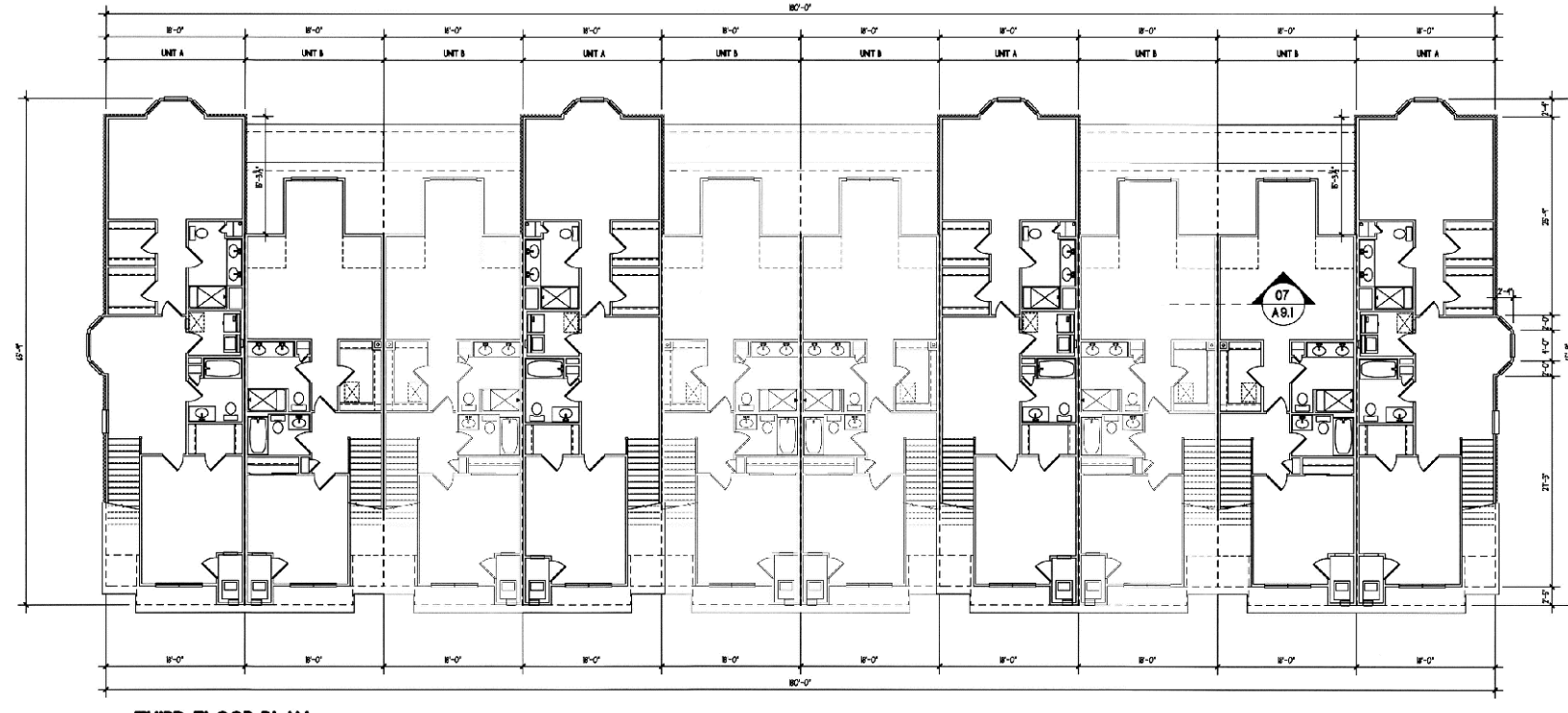
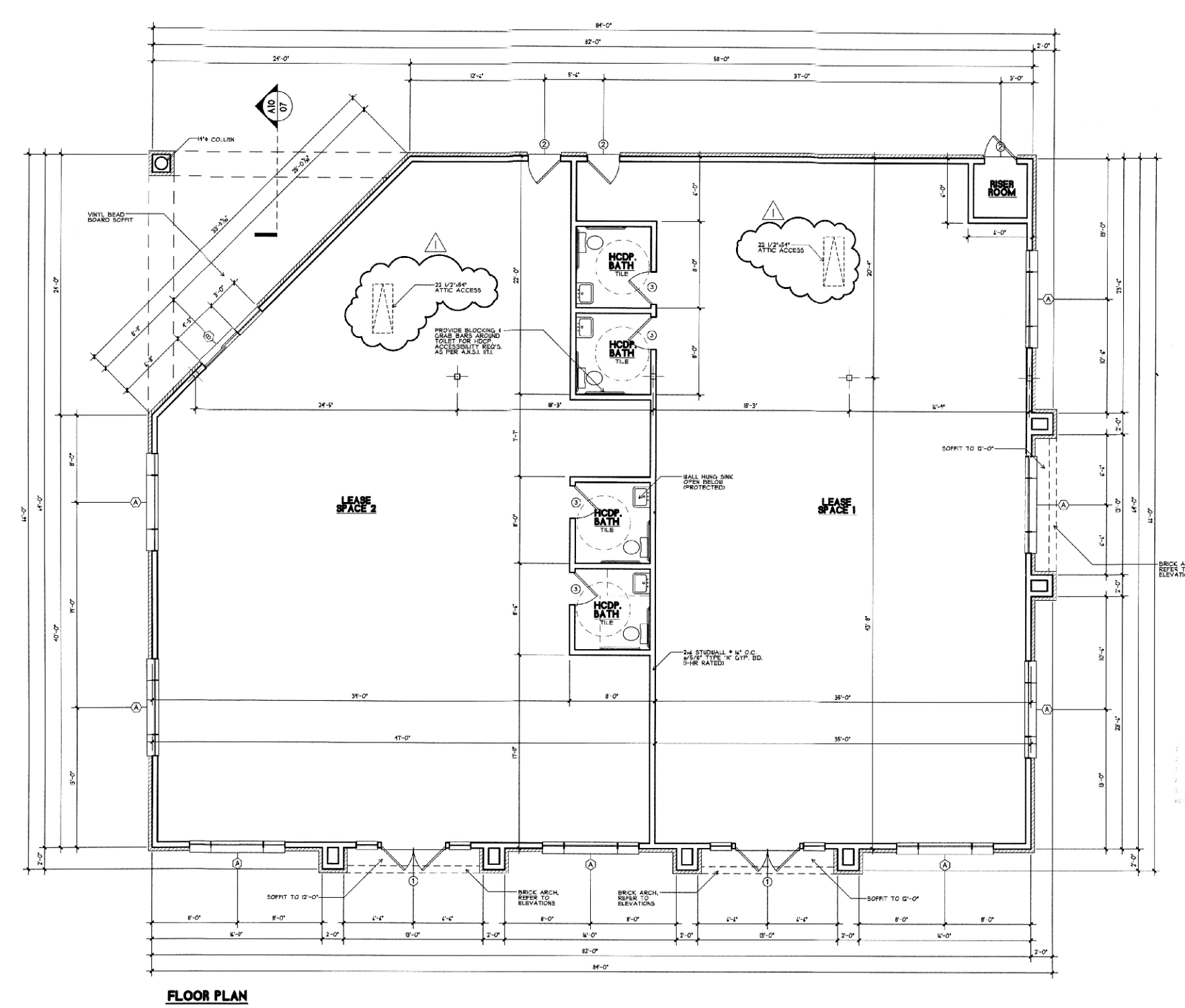
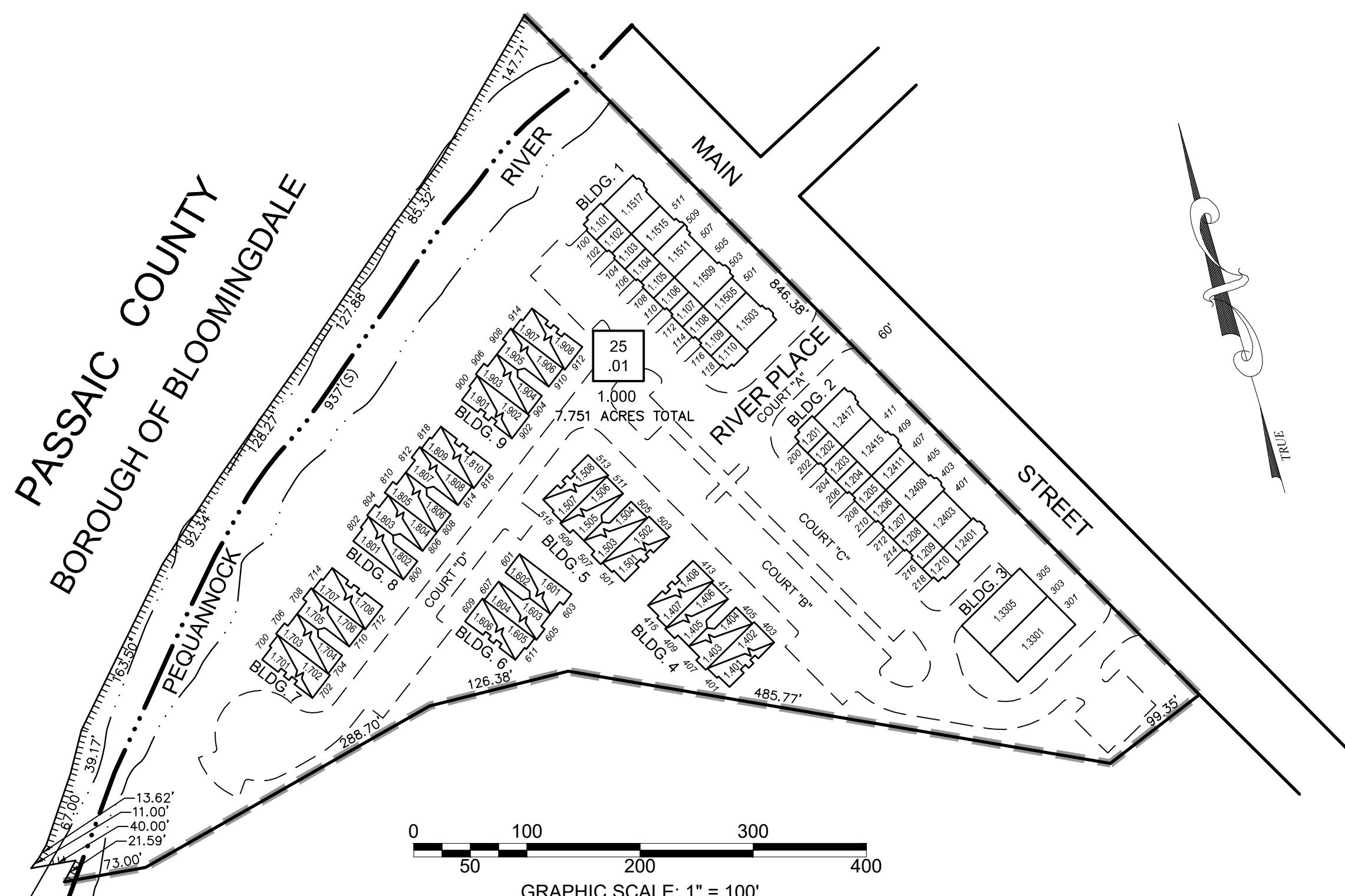
SHEET 7



NEW JERSEY DEPARTMENT OF THE TREASURY
DIVISION OF TAXATION
PROPERTY ADMINISTRATION
APPROVED AS A TAX MAP PURSUANT TO THE AUTHORITY OF
N.J.S.A. 54:1-15 & 54:50-1
FOR THE DIRECTOR, DIVISION OF TAXATION
SUE DAVISON, CTA SUPERVISING FIELD REP
DATE: MARCH 25, 2014 SERIAL NO. 1034

TAX MAP
BOROUGH OF BUTLER
MORRIS COUNTY, NEW JERSEY
SCALE: 1"=100' 03/12/2009
ROBERT L. CIGOL
NEW JERSEY LICENSED LAND SURVEYOR
LICENSE NO. 24GS04026100 CERTIFICATE OF AUTHORIZATION NO. 24GA27919000
DMC ASSOCIATES, INC.
6 CAREY AVENUE
BUTLER, N.J. 07405

RIVER PLACE AT BUTLER CONDOMINIUM ASSOCIATION



BUILDING	BLOCK	LOT	USE	UNIT TYPE	ADDRESS	SQ. FT.	% INTEREST IN COMMON ELEMENT	FLOOR LEVEL RELATIONSHIP
1	25.01	1.1503	RETAIL		503 MAIN STREET	1,440	1.0768	1ST
1	25.01	1.1505	RETAIL		707 MAIN STREET	1,440	0.8301	1ST
1	25.01	1.1509	RETAIL		509 MAIN STREET	1,451	1.2680	1ST
1	25.01	1.1511	RETAIL		511 MAIN STREET	1,079	0.8091	1ST
1	25.01	1.1515	RETAIL		515 MAIN STREET	979	0.7241	1ST
1	25.01	1.1517	RETAIL		517 MAIN STREET	1,507	1.1750	1ST
1	25.01	1.1011	CONDOMINIUM	A	100 RIVER PLACE	2,036	1.2566	1ST, 2ND & 3RD
1	25.01	1.1012	CONDOMINIUM	B	102 RIVER PLACE	1,666	1.2566	1ST, 2ND & 3RD
1	25.01	1.1013	CONDOMINIUM	B	104 RIVER PLACE	1,666	1.2566	1ST, 2ND & 3RD
1	25.01	1.1014	CONDOMINIUM	A	106 RIVER PLACE	2,036	1.2566	1ST, 2ND & 3RD
1	25.01	1.1015	CONDOMINIUM	B	108 RIVER PLACE	1,666	1.2566	1ST, 2ND & 3RD
1	25.01	1.1016	CONDOMINIUM	B	110 RIVER PLACE	1,666	1.2566	1ST, 2ND & 3RD
1	25.01	1.1017	CONDOMINIUM	A	112 RIVER PLACE	2,036	1.2566	1ST, 2ND & 3RD
1	25.01	1.1018	CONDOMINIUM	B	114 RIVER PLACE	1,666	1.2566	1ST, 2ND & 3RD
1	25.01	1.1019	CONDOMINIUM	B w/ FAM. RM.	116 RIVER PLACE	1,952	1.2566	1ST, 2ND & 3RD
1	25.01	1.1010	CONDOMINIUM	A	118 RIVER PLACE	2,036	1.2566	1ST, 2ND & 3RD

BUILDING	BLOCK	LOT	USE	UNIT TYPE	ADDRESS	SQ. FT.	% INTEREST IN COMMON ELEMENT	FLOOR LEVEL RELATIONSHIP
2	25.01	1.2401	RETAIL		401 MAIN STREET	822	0.6164	1ST
2	25.01	1.2403	RETAIL		403 MAIN STREET	1,352	1.0138	1ST
2	25.01	1.2409	RETAIL		409 MAIN STREET	1,451	1.2880	1ST
2	25.01	1.2411	RETAIL		411 MAIN STREET	770	0.5324	1ST
2	25.01	1.2415	RETAIL		415 MAIN STREET	1,440	1.2668	1ST
2	25.01	1.2417	RETAIL		417 MAIN STREET	1,440	1.0768	1ST
2	25.01	1.2011	CONDOMINIUM	A	200 RIVER PLACE	2,036	1.2566	1ST, 2ND & 3RD
2	25.01	1.2012	CONDOMINIUM	B	202 RIVER PLACE	1,666	1.2566	1ST, 2ND & 3RD
2	25.01	1.2013	CONDOMINIUM	B	204 RIVER PLACE	1,666	1.2566	1ST, 2ND & 3RD
2	25.01	1.2014	CONDOMINIUM	A	206 RIVER PLACE	2,036	1.2566	1ST, 2ND & 3RD
2	25.01	1.2015	CONDOMINIUM	B	208 RIVER PLACE	1,666	1.2566	1ST, 2ND & 3RD
2	25.01	1.2016	CONDOMINIUM	B	210 RIVER PLACE	1,666	1.2566	1ST, 2ND & 3RD
2	25.01	1.2017	CONDOMINIUM	A	212 RIVER PLACE	2,036	1.2566	1ST, 2ND & 3RD
2	25.01	1.2018	CONDOMINIUM	B	214 RIVER PLACE	1,666	1.2566	1ST, 2ND & 3RD
2	25.01	1.2019	CONDOMINIUM	B w/ FAM. RM.	216 RIVER PLACE	1,952	1.2566	1ST, 2ND & 3RD
2	25.01	1.2010	CONDOMINIUM	A	218 RIVER PLACE	2,036	1.2566	1ST, 2ND & 3RD

BUILDING	BLOCK	LOT	USE	UNIT TYPE	ADDRESS	SQ. FT.	% INTEREST IN COMMON ELEMENT	FLOOR LEVEL RELATIONSHIP
3	25.01	1.3301	RETAIL		301 MAIN STREET	2,537	1.9023	1 STORY
3	25.01	1.3305	RETAIL		305 MAIN STREET	2,423	1.8168	1 STORY

BUILDING	BLOCK	LOT	USE	UNIT TYPE	ADDRESS	SQ. FT.	% INTEREST IN COMMON ELEMENT	FLOOR LEVEL RELATIONSHIP
4	25.01	1.401	CONDOMINIUM	A	401 RIVER PLACE	1,457	1.2566	1ST & 2ND
4	25.01	1.402	CONDOMINIUM	C	403 RIVER PLACE	1,532	1.2566	2ND & 3RD
4	25.01	1.404	CONDOMINIUM	D	405 RIVER PLACE	1,781	1.2566	2ND & 3RD
4	25.01	1.403	CONDOMINIUM	B	407 RIVER PLACE	1,442	1.2566	1ST & 2ND
4	25.01	1.405	CONDOMINIUM	B	409 RIVER PLACE	1,442	1.2566	1ST & 2ND
4	25.01	1.406	CONDOMINIUM	D	411 RIVER PLACE	1,781	1.2566	2ND & 3RD
4	25.01	1.408	CONDOMINIUM	C	413 RIVER PLACE	1,532	1.2566	2ND & 3RD
4	25.01	1.407	CONDOMINIUM	A	415 RIVER PLACE	1,457	1.2566	1ST & 2ND

BUILDING	BLOCK	LOT	USE	UNIT TYPE	ADDRESS	SQ. FT.	% INTEREST IN COMMON ELEMENT	FLOOR LEVEL RELATIONSHIP
5	25.01	1.501	CONDOMINIUM	A	501 RIVER PLACE	1,457	1.2566	1ST & 2ND
5	25.01	1.502	CONDOMINIUM	C	503 RIVER PLACE	1,532	1.2566	2ND & 3RD
5	25.01	1.504	CONDOMINIUM	D	505 RIVER PLACE	1,781	1.2566	2ND & 3RD
5	25.01	1.503	CONDOMINIUM	B	507 RIVER PLACE	1,442	1.2566	1ST & 2ND
5	25.01	1.505	CONDOMINIUM	B	509 RIVER PLACE	1,442	1.2566	1ST & 2ND
5	25.01	1.506	CONDOMINIUM	D	511 RIVER PLACE	1,781	1.2566	2ND & 3RD
5	25.01	1.508	CONDOMINIUM	C	513 RIVER PLACE	1,532	1.2566	2ND & 3RD
5	25.01	1.507	CONDOMINIUM	A	515 RIVER PLACE	1,457	1.2566	1ST & 2ND

BUILDING	BLOCK	LOT	USE	UNIT TYPE	ADDRESS	SQ. FT.	% INTEREST IN COMMON ELEMENT	FLOOR LEVEL RELATIONSHIP
6	25.01	1.602	CONDOMINIUM	D	601 RIVER PLACE	1,781	1.2566	2ND & 3RD
6	25.01	1.601	CONDOMINIUM	B	603 RIVER PLACE	1,442	1.2566	1ST & 2ND
6	25.01	1.603	CONDOMINIUM	B	605 RIVER PLACE	1,442	1.2566	1ST & 2ND
6	25.01	1.604	CONDOMINIUM	D	607 RIVER PLACE	1,781	1.2566	2ND & 3RD
6	25.01	1.606	CONDOMINIUM	C	609 RIVER PLACE	1,532	1.2566	2ND & 3RD
6	25.01	1.605	CONDOMINIUM	A	611 RIVER PLACE	1,457	1.2566	1ST & 2ND

BUILDING	BLOCK	LOT	USE	UNIT TYPE	ADDRESS	SQ. FT.	% INTEREST IN COMMON ELEMENT	FLOOR LEVEL RELATIONSHIP
7	25.01	1.701	CONDOMINIUM	A	700 RIVER PLACE	1,457	1.2566	1ST & 2ND
7	25.01	1.702	CONDOMINIUM	C	702 RIVER PLACE	1,532	1.2566	2ND & 3RD
7	25.01	1.704	CONDOMINIUM	D	704 RIVER PLACE	1,781	1.2566	2ND & 3RD
7	25.01	1.703	CONDOMINIUM	B	706 RIVER PLACE	1,442	1.2566	1ST & 2ND
7	25.01	1.705	CONDOMINIUM	B	708 RIVER PLACE	1,442	1.2566	1ST & 2ND
7	25.01	1.706	CONDOMINIUM	D	710 RIVER PLACE	1,781	1.2566	2ND & 3RD
7	25.01	1.708	CONDOMINIUM	C	712 RIVER PLACE	1,532	1.2566	2ND & 3RD
7	25.01	1.707	CONDOMINIUM	A	714 RIVER PLACE	1,457	1.2566	1ST & 2ND

BUILDING	BLOCK	LOT	USE	UNIT TYPE	ADDRESS	SQ. FT.	% INTEREST IN COMMON ELEMENT	FLOOR LEVEL RELATIONSHIP
8	25.01	1.802	CONDOMINIUM	D	800 RIVER PLACE	1,781	1.2566	2ND & 3RD
8	25.01	1.801	CONDOMINIUM	B	802 RIVER PLACE	1,442	1.2566	1ST & 2ND
8	25.01	1.803	CONDOMINIUM	B	804 RIVER PLACE	1,442	1.2566	1ST & 2ND
8	25.01	1.804	CONDOMINIUM	D	806 RIVER PLACE	1,666	1.2566	2ND & 3RD
8	25.01	1.806	CONDOMINIUM	D	808 RIVER PLACE	2,036	1.2566	2ND & 3RD
8	25.01	1.805	CONDOMINIUM	B	810 RIVER PLACE	1,666	1.2566	1ST & 2ND
8	25.01	1.807	CONDOMINIUM	B	812 RIVER PLACE	1,666	1.2566	1ST & 2ND
8	25.01	1.808	CONDOMINIUM	D	814 RIVER PLACE	2,036	1.2566	2ND & 3RD
8	25.01	1.810	CONDOMINIUM	C	816 RIVER PLACE	1,466	1.2566	2ND & 3RD
8	25.01	1.809	CONDOMINIUM	A	818 RIVER PLACE	1,952	1.2566	1ST & 2ND

BUILDING	BLOCK	LOT	USE	UNIT TYPE	ADDRESS	SQ. FT.	% INTEREST IN COMMON ELEMENT	FLOOR LEVEL RELATIONSHIP
9	25.01	1.901	CONDOMINIUM	A	900 RIVER PLACE	1,457	1.2566	1ST & 2ND
9	25.01	1.902	CONDOMINIUM	C	902 RIVER PLACE	1,532	1.2566	2ND & 3RD
9	25.01	1.904	CONDOMINIUM	D	904 RIVER PLACE	1,781	1.2566	2ND & 3RD
9	25.01	1.903	CONDOMINIUM	B	906 RIVER PLACE	1,442	1.2566	1ST & 2ND
9	25.01	1.905	CONDOMINIUM	B	908 RIVER PLACE	1,442	1.2566	1ST & 2ND
9	25.01	1.906	CONDOMINIUM	D	910 RIVER PLACE	1,781	1.2566	2ND & 3RD
9	25.01	1.908	CONDOMINIUM	C	912 RIVER PLACE	1,532	1.2566	2ND & 3RD
9	25.01	1.907	CONDOMINIUM	A	914 RIVER PLACE	1,457	1.2566	1ST & 2ND

BLOCK	LOT
25.01	1.000

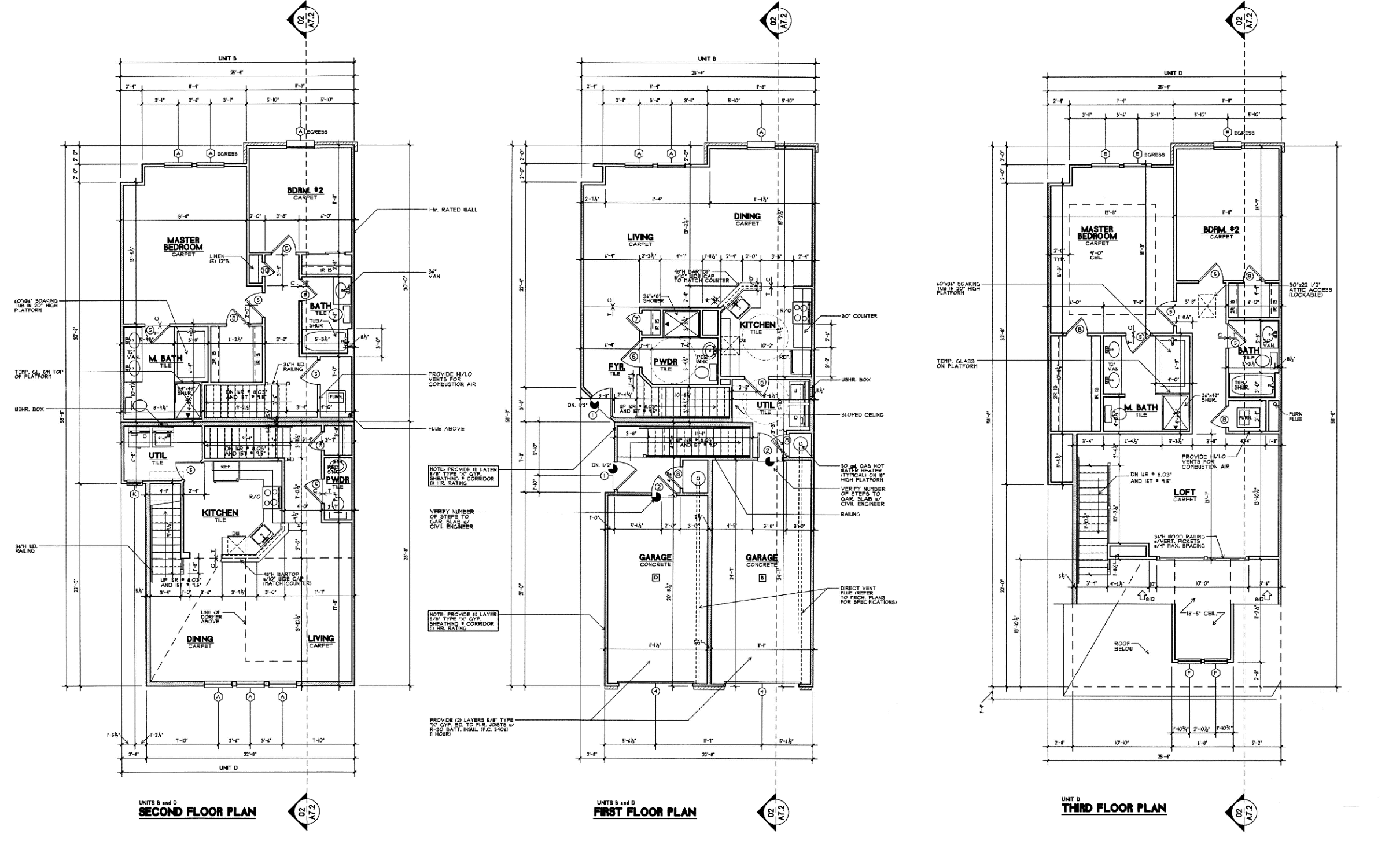
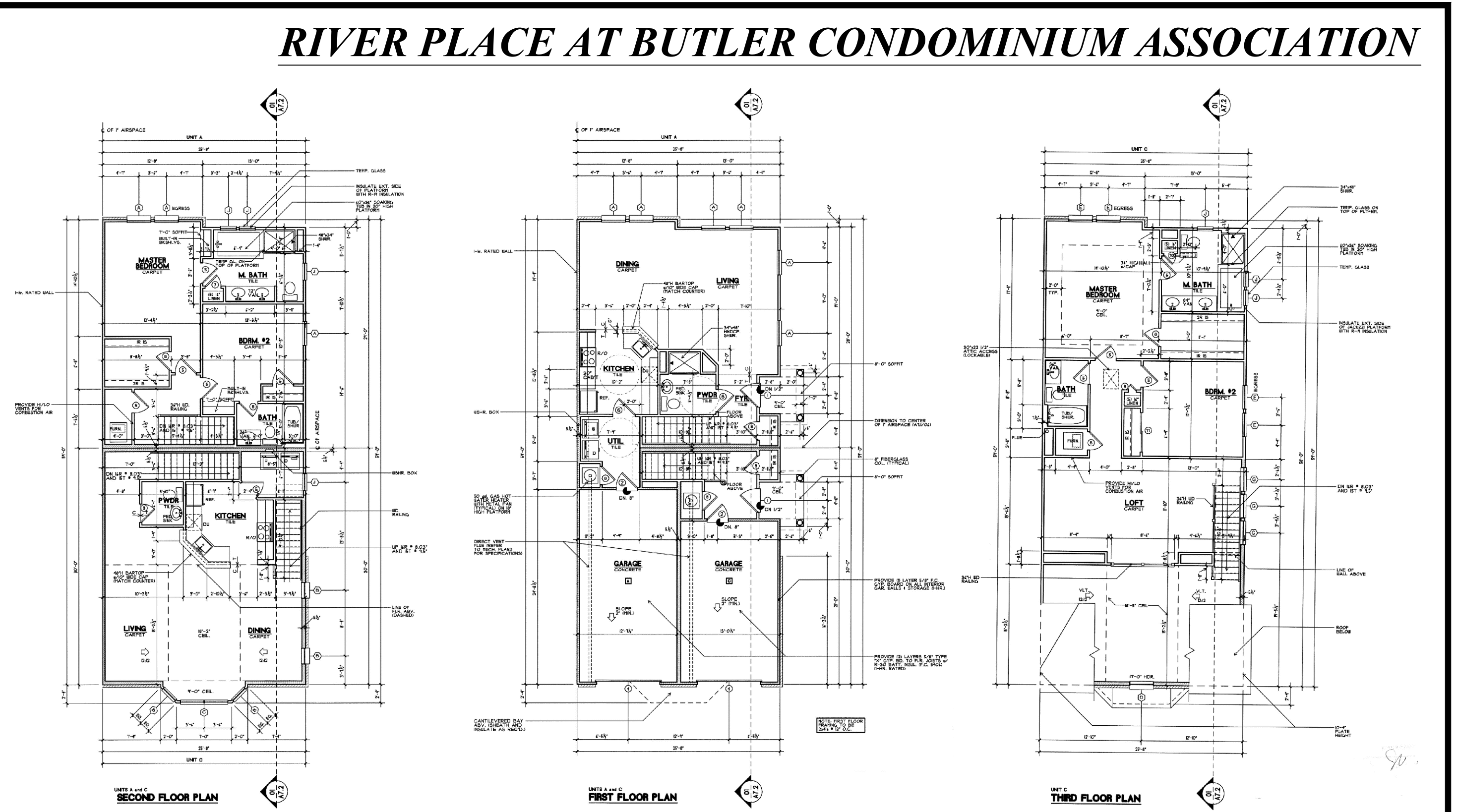
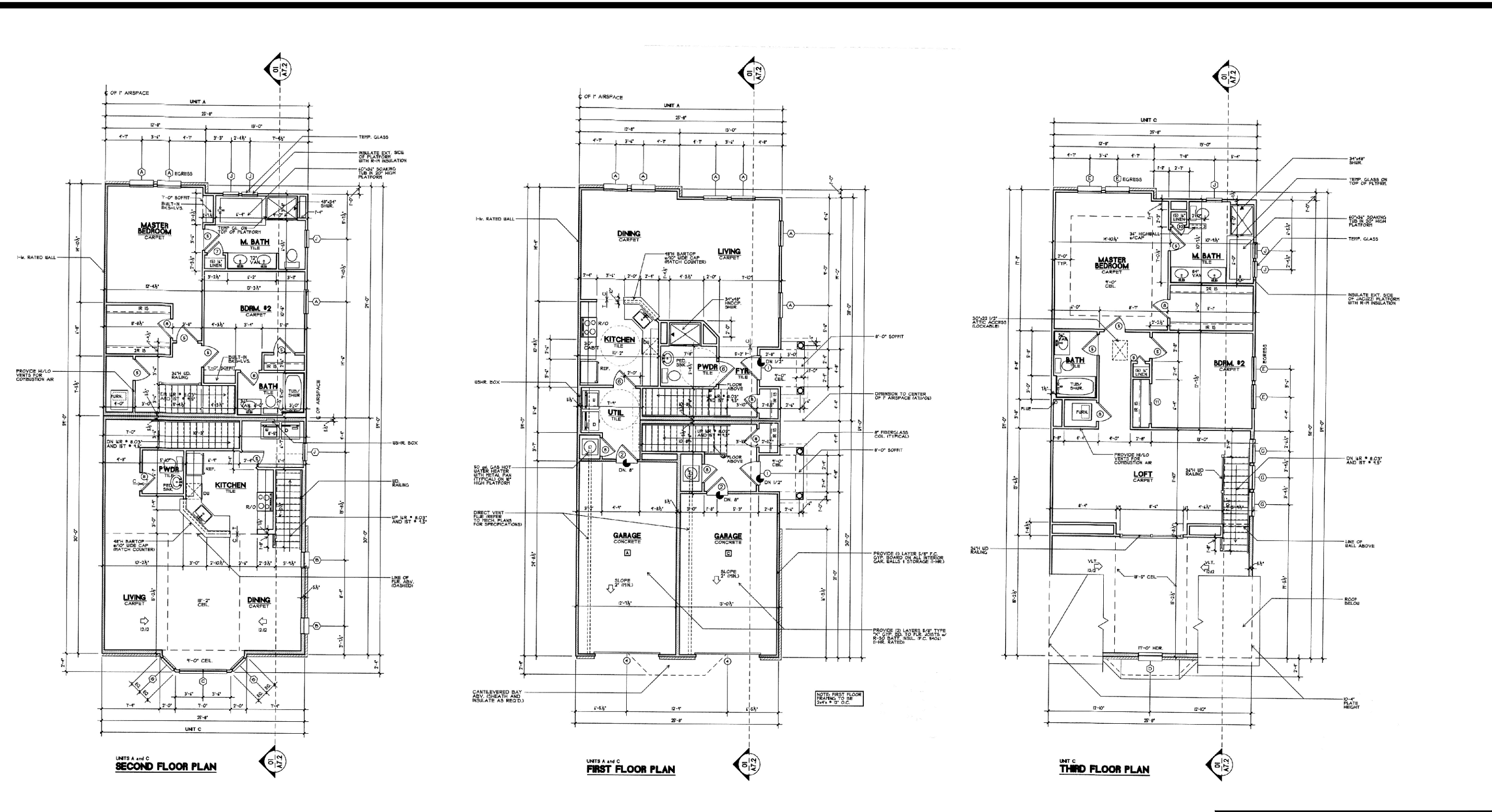
THIS MAP HAS BEEN DRAWN USING COMPUTER AIDED DRAFTING/DESIGN (CAD/D) UNDER THE SUPERVISION OF ROBERT L. CIGOL, N.J.L.S. No. 24GS04026100.

REVISIONS			
DATE	L. S. NAME	LIC. NO.	DESCRIPTION
11/11/13	R. CIGOL	24GS04026100	GENERAL REVISIONS TO ADDRESS STATE REVIEW
11/18/15	R. CIGOL	24GS04026100	ANNUAL DEED REVIEW - SUBDIVIDE STOREFRONTS

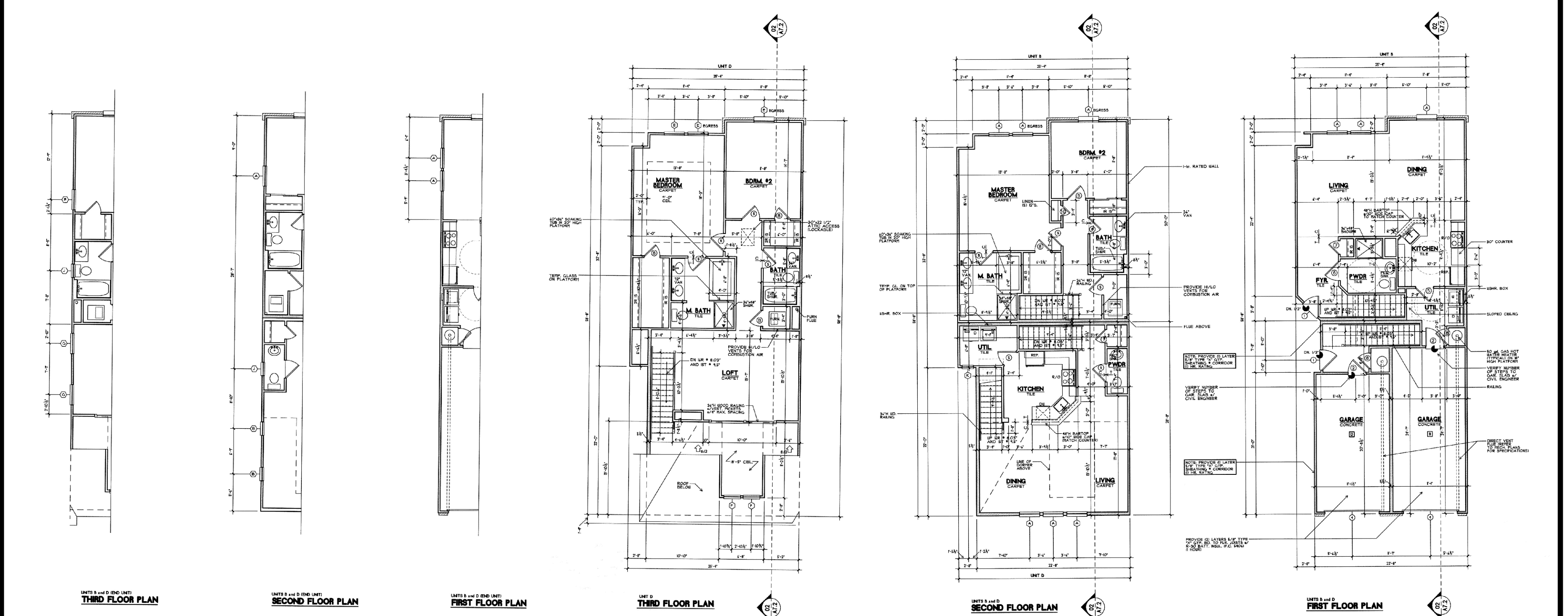
NEW JERSEY DEPARTMENT OF THE TREASURY
DIVISION OF TAXATION
PROPERTY ADMINISTRATION
APPROVED AS A TAX MAP PURSUANT TO THE AUTHORITY OF
N.J.S.A. 54:1-15 & 54:50-1
FOR THE DIRECTOR, DIVISION OF TAXATION
SUE DAVISON, CTA SUPERVISING FIELD REP
DATE: MARCH 25, 2014 SERIAL NO. 1034

TAX MAP
BOROUGH OF BUTLER
MORRIS COUNTY, NEW JERSEY
SCALE: AS SHOWN 02/22/2010
ROBERT L. CIGOL
NEW JERSEY LICENSED LAND SURVEYOR
LICENSE NO. 24GS04026100 CERTIFICATE OF AUTHORIZATION NO. 24GA27919000
DMC ASSOCIATES, INC.
6 CAREY AVENUE
BUTLER, N.J. 07405

RIVER PLACE AT BUTLER CONDOMINIUM ASSOCIATION



BUILDINGS 4, 5, 7 & 9



BUILDING 6

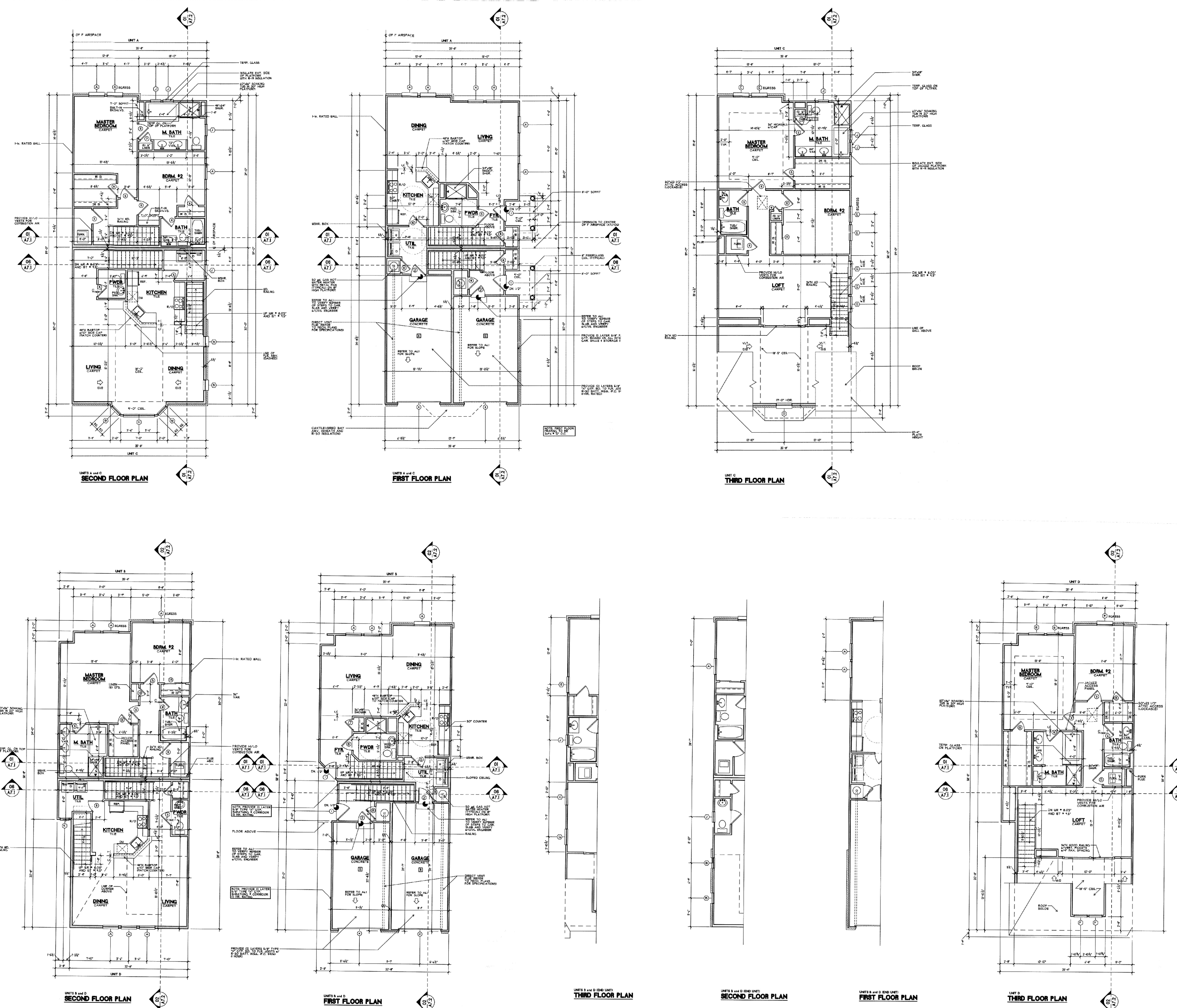
THIS MAP HAS BEEN DRAWN USING COMPUTER AIDED DRAFTING/DESIGN (CAD/D) UNDER THE SUPERVISION OF ROBERT L. CIGOL, N.J.L.S. No. 24GS04026100.

REVISIONS			
DATE	L. S. NAME	LIC. NO.	DESCRIPTION
11/11/13	R. CIGOL	24GS04026100	GENERAL REVISIONS TO ADDRESS STATE REVIEW

NEW JERSEY DEPARTMENT OF THE TREASURY
 DIVISION OF TAXATION
 PROPERTY ADMINISTRATION TAX MAP SECTION
 APPROVED AS A TAX MAP PURSUANT TO THE
 AUTHORITY OF N.J.S.A. 54:1-15 & N.J.S.A. 54:50-1
 FOR THE DIRECTOR, DIVISION OF TAXATION
 Sue Davison, CTA Supervising Field Rep
 DATE: **MAR 25 2014** SERIAL NO. **1034**

TAX MAP
BOROUGH OF BUTLER
 MORRIS COUNTY, NEW JERSEY
 SCALE: N.T.S. 03/22/2010
ROBERT L. CIGOL
 NEW JERSEY LICENSED LAND SURVEYOR
 LICENSE NO. 24GS04026100 CERTIFICATE OF AUTHORIZATION NO. 24GA27919000
 DMC ASSOCIATES, INC.
 6 CAREY AVENUE
 BUTLER, N.J. 07405

RIVER PLACE AT BUTLER CONDOMINIUM ASSOCIATION



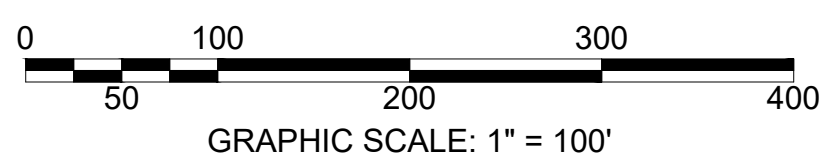

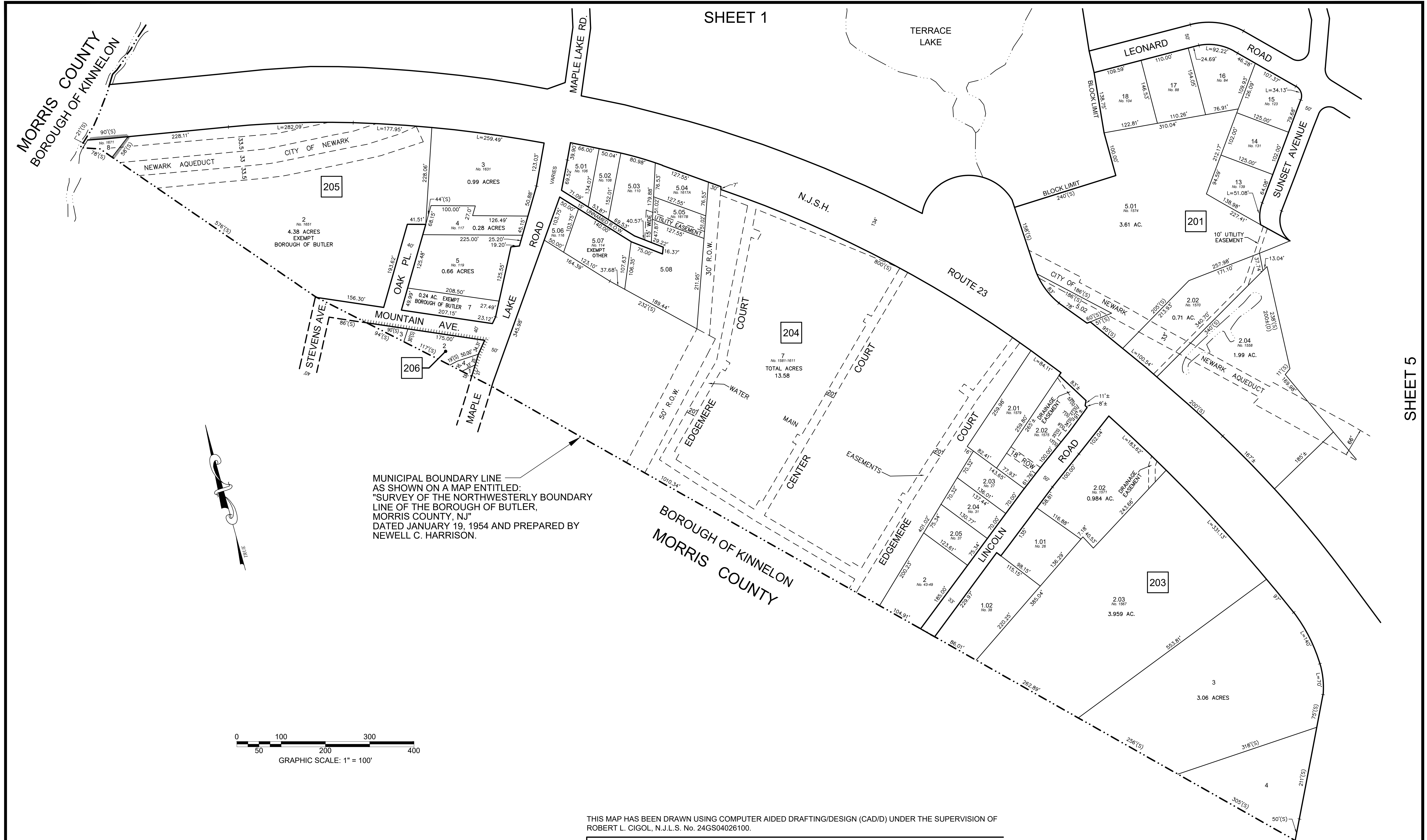
BUILDING 8

THIS MAP HAS BEEN DRAWN USING COMPUTER AIDED DRAFTING/DESIGN (CAD/D) UNDER THE SUPERVISION OF ROBERT L. CIGOL, N.J.L.S. No. 24GS04026100.

REVISIONS			
DATE	L. S. NAME	LIC. NO.	DESCRIPTION
11/11/13	R. CIGOL	24GS04026100	GENERAL REVISIONS TO ADDRESS STATE REVIEW

NEW JERSEY DEPARTMENT OF THE TREASURY
 DIVISION OF TAXATION
 PROPERTY ADMINISTRATION TAX MAP SECTION
 APPROVED AS A TAX MAP PURSUANT TO THE
 AUTHORITY OF N.J.S.A. 54:1-15 & N.J.S.A. 54:50-1
 FOR THE DIRECTOR, DIVISION OF TAXATION
 Sue Davison, CTA Supervising Field Rep
 Sue Davison, CTA Supervising Field Rep
 DATE: **MAR 25 2014** SERIAL NO. **1034**

TAX MAP
BOROUGH OF BUTLER
 MORRIS COUNTY, NEW JERSEY
 SCALE: N.T.S. 03/22/2010
ROBERT L. CIGOL
 NEW JERSEY LICENSED LAND SURVEYOR
 LICENSE NO. 24GS04026100 CERTIFICATE OF AUTHORIZATION NO. 24GA27919000
 DMC ASSOCIATES, INC.
 6 CAREY AVENUE
 BUTLER, N.J. 07405



MUNICIPAL BOUNDARY LINE AS SHOWN ON A MAP ENTITLED: "SURVEY OF THE NORTHWESTERLY BOUNDARY LINE OF THE BOROUGH OF BUTLER, MORRIS COUNTY, NJ" DATED JANUARY 19, 1954 AND PREPARED BY NEWELL C. HARRISON.

THIS MAP HAS BEEN DRAWN USING COMPUTER AIDED DRAFTING/DESIGN (CAD/D) UNDER THE SUPERVISION OF ROBERT L. CIGOL, N.J.L.S. No. 24GS04026100.

REVISIONS			
DATE	L. S. NAME	LIC. NO.	DESCRIPTION
11/11/13	R. CIGOL	24GS04026100	GENERAL REVISIONS TO ADDRESS STATE REVIEW
07/25/16	R. CIGOL	24GS04026100	REVISED BLOCK 204, 206
11/15/17	R. CIGOL	24GS04026100	ANNUAL DEED REVIEW
10/15/19	R. CIGOL	24GS04026100	EXEMPT STATUS B. 205 L. 2 & 7
11/08/21	R. CIGOL	24GS04026100	ANNUAL DEED REVIEW
12/19/22	R. CIGOL	24GS04026100	ANNUAL DEED REVIEW
12/23/24	R. CIGOL	24GS04026100	CONSOLIDATE B. 204 L. 2 & 2.06

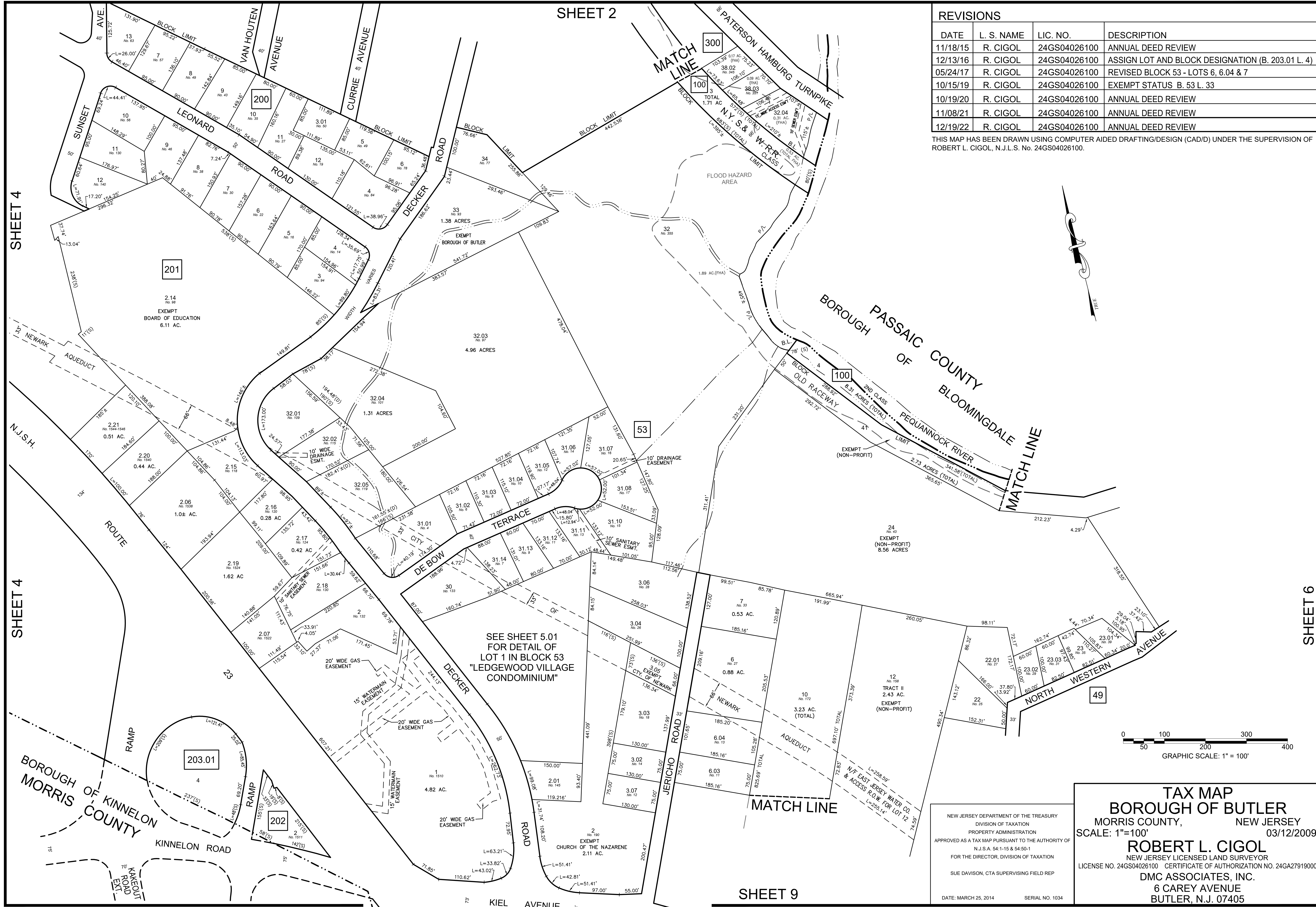
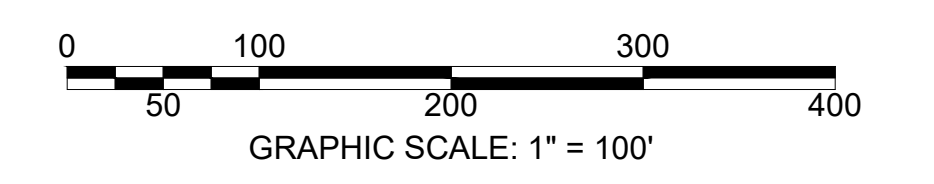

NEW JERSEY DEPARTMENT OF THE TREASURY
 DIVISION OF TAXATION
 PROPERTY ADMINISTRATION
 APPROVED AS A TAX MAP PURSUANT TO THE AUTHORITY OF
 N.J.S.A. 54-1-15 & 54-56-1
 FOR THE DIRECTOR, DIVISION OF TAXATION
 SUE DAVISON, CTA SUPERVISING FIELD REP.
 DATE: MARCH 25, 2014 SERIAL NO. 1034

TAX MAP
BOROUGH OF BUTLER
 MORRIS COUNTY, NEW JERSEY
 SCALE: 1"=100' 03/12/2009
ROBERT L. CIGOL
 NEW JERSEY LICENSED LAND SURVEYOR
 LICENSE NO. 24GS04026100 CERTIFICATE OF AUTHORIZATION NO. 24GA27919000
DMC ASSOCIATES, INC.
 6 CAREY AVENUE
 BUTLER, N.J. 07405

SHEET 2

REVISIONS			
DATE	L. S. NAME	LIC. NO.	DESCRIPTION
11/18/15	R. CIGOL	24GS04026100	ANNUAL DEED REVIEW
12/13/16	R. CIGOL	24GS04026100	ASSIGN LOT AND BLOCK DESIGNATION (B. 203.01 L. 4)
05/24/17	R. CIGOL	24GS04026100	REVISED BLOCK 53 - LOTS 6, 6.04 & 7
10/15/19	R. CIGOL	24GS04026100	EXEMPT STATUS B. 53 L. 33
10/19/20	R. CIGOL	24GS04026100	ANNUAL DEED REVIEW
11/08/21	R. CIGOL	24GS04026100	ANNUAL DEED REVIEW
12/19/22	R. CIGOL	24GS04026100	ANNUAL DEED REVIEW

THIS MAP HAS BEEN DRAWN USING COMPUTER AIDED DRAFTING/DESIGN (CAD/D) UNDER THE SUPERVISION OF ROBERT L. CIGOL, N.J.L.S. No. 24GS04026100.



SEE SHEET 5.01 FOR DETAIL OF LOT 1 IN BLOCK 53 "LEDGEWOOD VILLAGE CONDOMINIUM"

TAX MAP
BOROUGH OF BUTLER
 MORRIS COUNTY, NEW JERSEY
 SCALE: 1"=100' 03/12/2009

ROBERT L. CIGOL
 NEW JERSEY LICENSED LAND SURVEYOR
 LICENSE NO. 24GS04026100 CERTIFICATE OF AUTHORIZATION NO. 24GA27919000

DMC ASSOCIATES, INC.
 6 CAREY AVENUE
 BUTLER, N.J. 07405

NEW JERSEY DEPARTMENT OF THE TREASURY
 DIVISION OF TAXATION
 PROPERTY ADMINISTRATION
 APPROVED AS A TAX MAP PURSUANT TO THE AUTHORITY OF N.J.S.A. 54:1-15 & 54:50-1
 FOR THE DIRECTOR, DIVISION OF TAXATION
 SUE DAVISON, CTA SUPERVISING FIELD REP

DATE: MARCH 25, 2014 SERIAL NO. 1034

SHEET 4

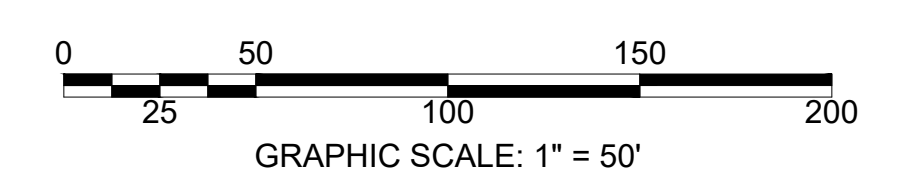
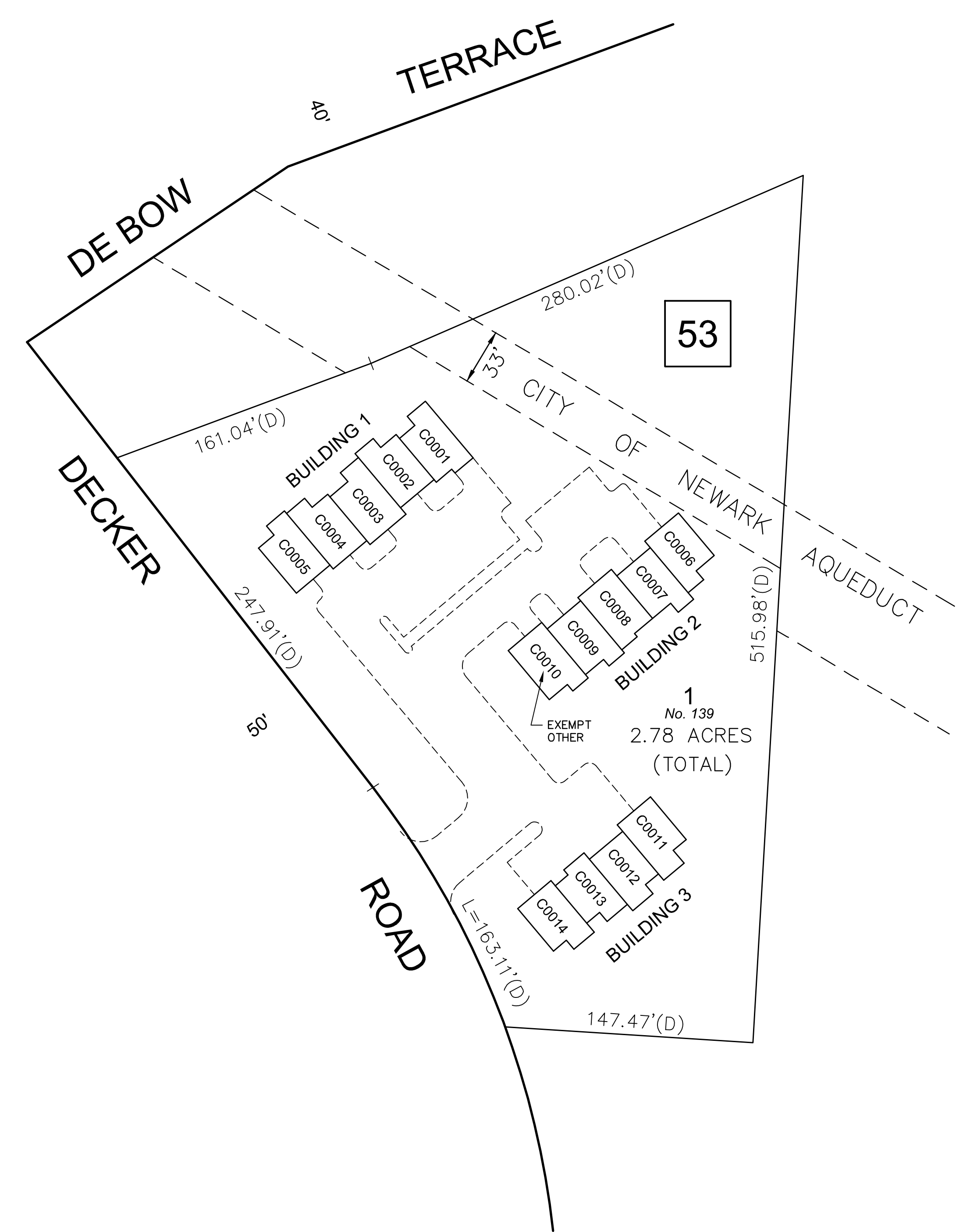
SHEET 4

SHEET 6

SHEET 9

REVISIONS			
DATE	L. S. NAME	LIC. NO.	DESCRIPTION
11/11/13	R. CIGOL	24GS04026100	GENERAL REVISIONS TO ADDRESS STATE REVIEW
10/19/20	R. CIGOL	24GS04026100	ANNUAL DEED REVIEW

THIS MAP HAS BEEN DRAWN USING COMPUTER AIDED DRAFTING/DESIGN (CAD/D) UNDER THE SUPERVISION OF ROBERT L. CIGOL, N.J.L.S. No. 24GS04026100.



LEDGEWOOD VILLAGE CONDOMINIUM

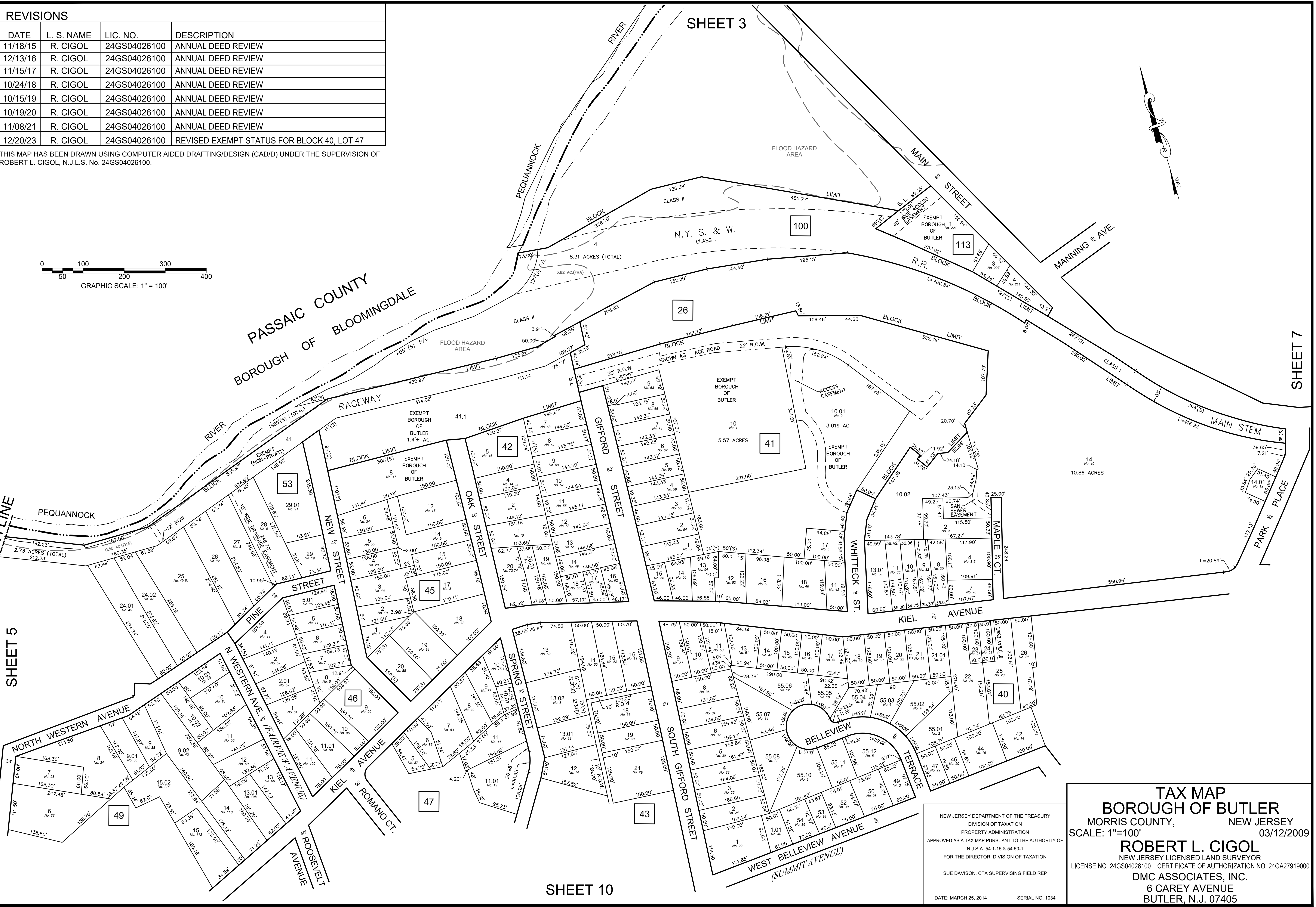
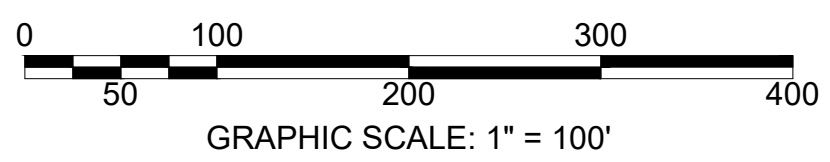
BLOCK	LOT	QUALIFIER	BUILDING NUMBER	UNIT NUMBER	SQ. FT.	% INTEREST IN COMMON ELEMENT
53	1	C0001	1	1	1,538	7.1429
		C0002		2	1,538	7.1429
		C0003		3	1,538	7.1429
		C0004		4	1,538	7.1429
		C0005		5	1,538	7.1429
		C0006	2	6	1,538	7.1429
		C0007		7	1,538	7.1429
		C0008		8	1,538	7.1429
		C0009		9	1,538	7.1429
		C0010		10	1,538	7.1429
		C0011	3	11	1,538	7.1429
		C0012		12	1,538	7.1429
		C0013		13	1,538	7.1429
		C0014		14	1,538	7.1429

NEW JERSEY DEPARTMENT OF THE TREASURY
 DIVISION OF TAXATION
 PROPERTY ADMINISTRATION TAX MAP SECTION
 APPROVED AS A TAX MAP PURSUANT TO THE
 AUTHORITY OF N.J.S.A. 54:1-15 & N.J.S.A. 54:50-1
 FOR THE DIRECTOR, DIVISION OF TAXATION
 Sue Davison, CTA Supervising Field Rep
 DATE: MAR 25 2014 SERIAL NO. 1034

TAX MAP
BOROUGH OF BUTLER
 MORRIS COUNTY, NEW JERSEY
 SCALE: 1"=50' 02/22/2010
ROBERT L. CIGOL
 NEW JERSEY LICENSED LAND SURVEYOR
 LICENSE NO. 24GS04026100 CERTIFICATE OF AUTHORIZATION NO. 24GA27919000
 DMC ASSOCIATES, INC.
 6 CAREY AVENUE
 BUTLER, N.J. 07405

REVISIONS			
DATE	L. S. NAME	LIC. NO.	DESCRIPTION
11/18/15	R. CIGOL	24GS04026100	ANNUAL DEED REVIEW
12/13/16	R. CIGOL	24GS04026100	ANNUAL DEED REVIEW
11/15/17	R. CIGOL	24GS04026100	ANNUAL DEED REVIEW
10/24/18	R. CIGOL	24GS04026100	ANNUAL DEED REVIEW
10/15/19	R. CIGOL	24GS04026100	ANNUAL DEED REVIEW
10/19/20	R. CIGOL	24GS04026100	ANNUAL DEED REVIEW
11/08/21	R. CIGOL	24GS04026100	ANNUAL DEED REVIEW
12/20/23	R. CIGOL	24GS04026100	REVISED EXEMPT STATUS FOR BLOCK 40, LOT 47

THIS MAP HAS BEEN DRAWN USING COMPUTER AIDED DRAFTING/DESIGN (CAD/D) UNDER THE SUPERVISION OF ROBERT L. CIGOL, N.J.L.S. No. 24GS04026100.



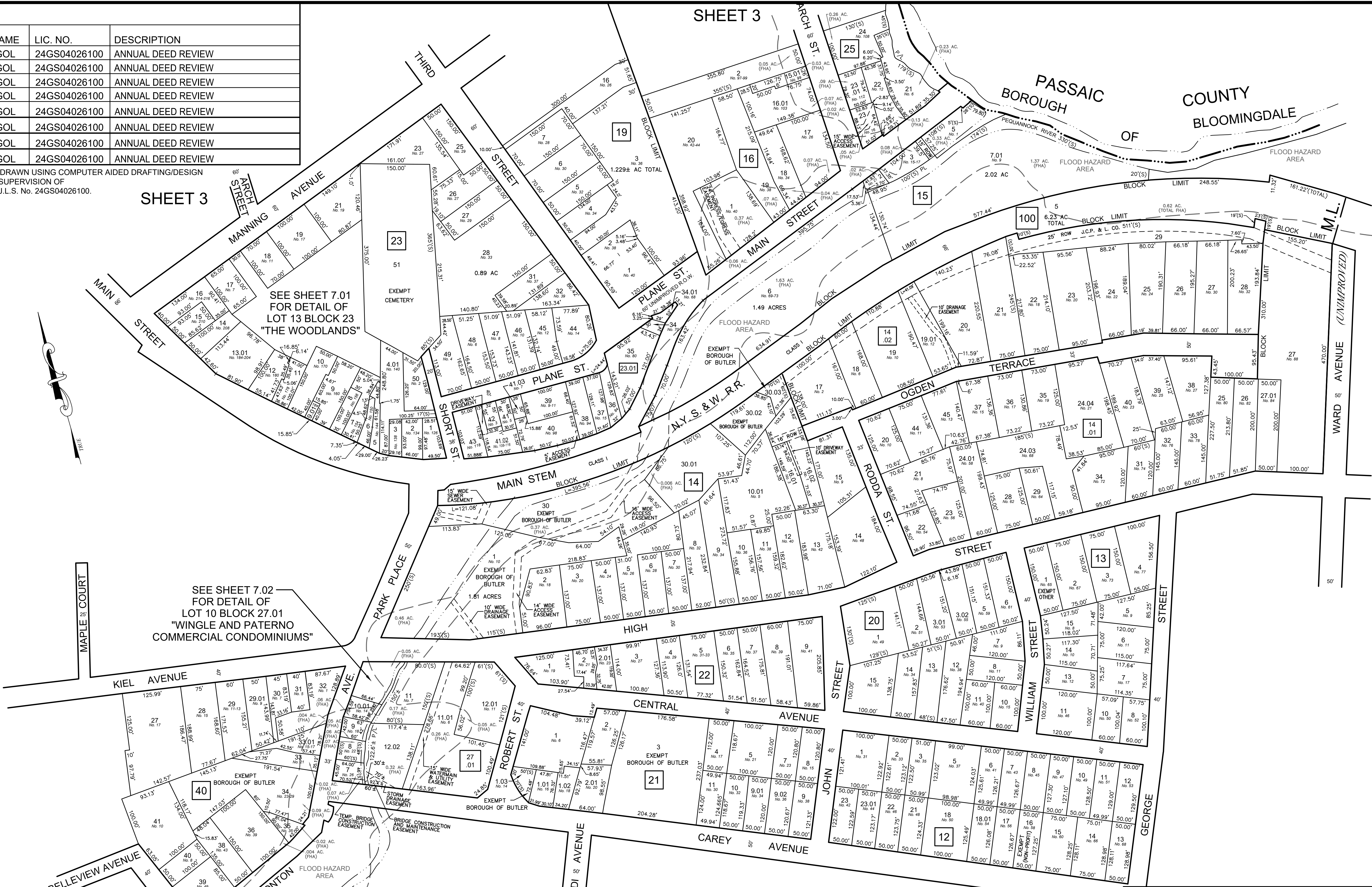
TAX MAP
BOROUGH OF BUTLER
 MORRIS COUNTY, NEW JERSEY
 SCALE: 1"=100' 03/12/2009
ROBERT L. CIGOL
 NEW JERSEY LICENSED LAND SURVEYOR
 LICENSE NO. 24GS04026100 CERTIFICATE OF AUTHORIZATION NO. 24GA27919000
 DMC ASSOCIATES, INC.
 6 CAREY AVENUE
 BUTLER, N.J. 07405

NEW JERSEY DEPARTMENT OF THE TREASURY
 DIVISION OF TAXATION
 PROPERTY ADMINISTRATION
 APPROVED AS A TAX MAP PURSUANT TO THE AUTHORITY OF
 N.J.S.A. 54:1-15 & 54:50-1
 FOR THE DIRECTOR, DIVISION OF TAXATION
 SUE DAVISON, CTA SUPERVISING FIELD REP
 DATE: MARCH 25, 2014 SERIAL NO. 1034

REVISIONS			
DATE	L. S. NAME	LIC. NO.	DESCRIPTION
12/13/16	R. CIGOL	24GS04026100	ANNUAL DEED REVIEW
11/15/17	R. CIGOL	24GS04026100	ANNUAL DEED REVIEW
10/24/18	R. CIGOL	24GS04026100	ANNUAL DEED REVIEW
10/15/19	R. CIGOL	24GS04026100	ANNUAL DEED REVIEW
10/19/20	R. CIGOL	24GS04026100	ANNUAL DEED REVIEW
11/08/21	R. CIGOL	24GS04026100	ANNUAL DEED REVIEW
12/20/23	R. CIGOL	24GS04026100	ANNUAL DEED REVIEW
12/23/24	R. CIGOL	24GS04026100	ANNUAL DEED REVIEW

THIS MAP HAS BEEN DRAWN USING COMPUTER AIDED DRAFTING/DESIGN (CAD/D) UNDER THE SUPERVISION OF ROBERT L. CIGOL, N.J.L.S. No. 24GS04026100.

SHEET 6



SHEET 3

SHEET 3

PASSAIC BOROUGH OF COUNTY OF BLOOMINGDALE

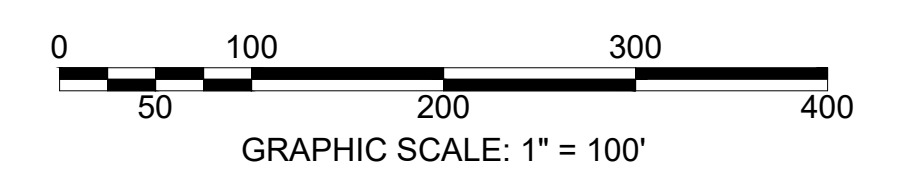
SEE SHEET 7.01 FOR DETAIL OF LOT 17 BLOCK 23 "THE WOODLANDS"

SEE SHEET 7.02 FOR DETAIL OF LOT 10 BLOCK 27.01 "WINGLE AND PATERNO COMMERCIAL CONDOMINIUMS"

SHEET 11

SHEET 8

SHEET 8

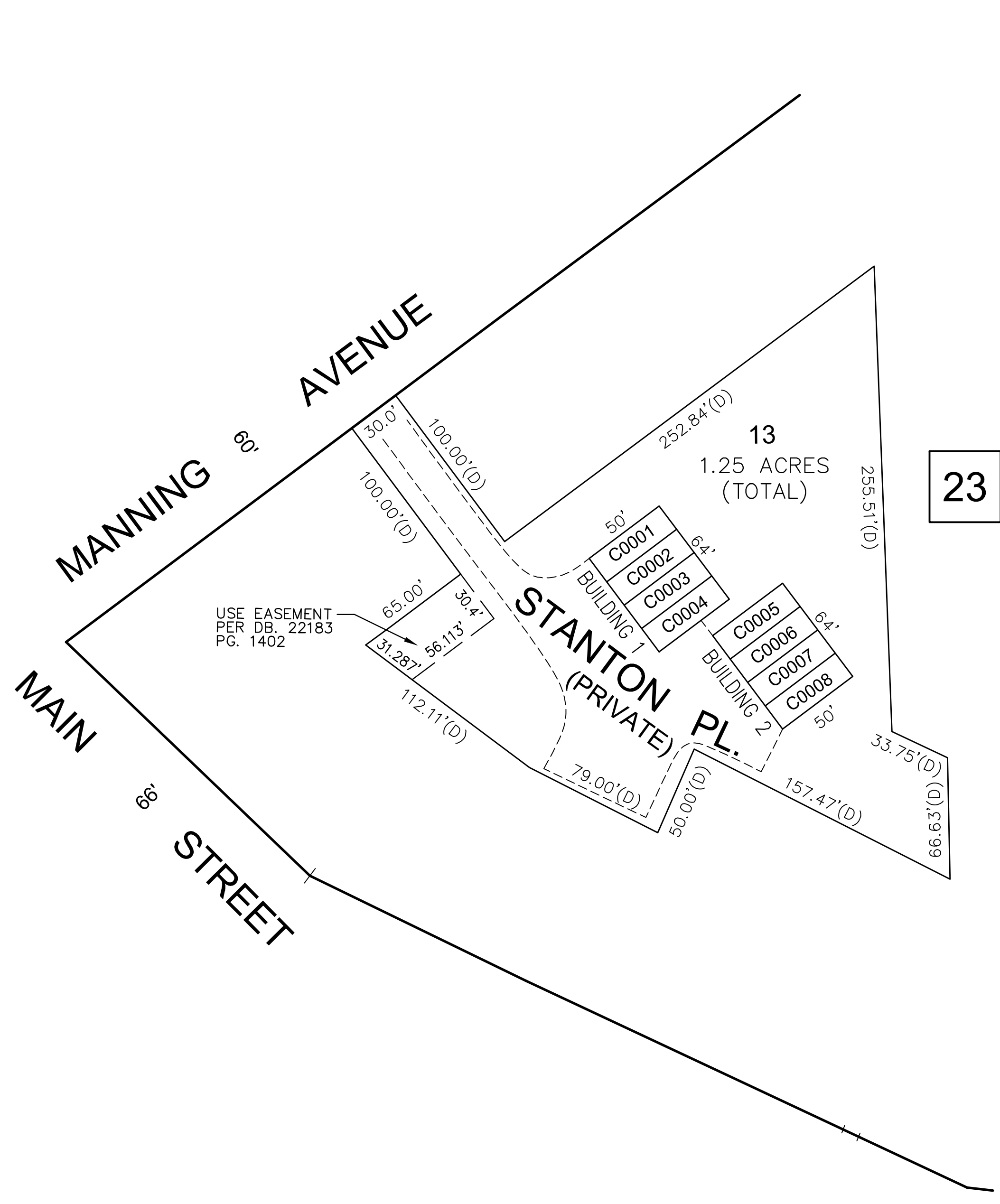


NEW JERSEY DEPARTMENT OF THE TREASURY
 DIVISION OF TAXATION
 PROPERTY ADMINISTRATION
 APPROVED AS A TAX MAP PURSUANT TO THE AUTHORITY OF N.J.S.A. 54:1-15 & 54:50-1
 FOR THE DIRECTOR, DIVISION OF TAXATION
 SUE DAVISON, CTA SUPERVISING FIELD REP
 DATE: MARCH 25, 2014 SERIAL NO. 1034

TAX MAP
BOROUGH OF BUTLER
 MORRIS COUNTY, NEW JERSEY
 SCALE: 1"=100' 03/12/2009
ROBERT L. CIGOL
 NEW JERSEY LICENSED LAND SURVEYOR
 LICENSE NO. 24GS04026100 CERTIFICATE OF AUTHORIZATION NO. 24GA27919000
DMC ASSOCIATES, INC.
 6 CAREY AVENUE
 BUTLER, N.J. 07405

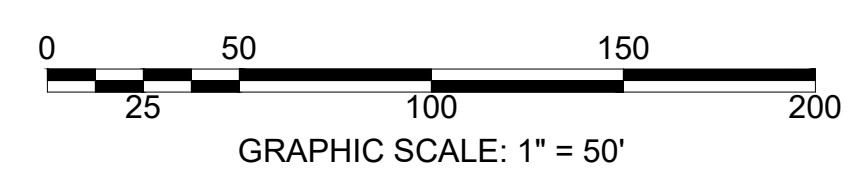
REVISIONS			
DATE	L. S. NAME	LIC. NO.	DESCRIPTION
11/11/13	R. CIGOL	24GS04026100	GENERAL REVISIONS TO ADDRESS STATE REVIEW
10/14/15	R. CIGOL	24GS04026100	REV. PER DB 2698 PG. 270 & DB.22183 PG. 1402

THIS MAP HAS BEEN DRAWN USING COMPUTER AIDED DRAFTING/DESIGN (CAD/D) UNDER THE SUPERVISION OF ROBERT L. CIGOL, N.J.L.S. No. 24GS04026100.



THE WOODLANDS

BLOCK	LOT	QUALIFIER	BUILDING NUMBER	UNIT NUMBER	SQ. FT.	% INTEREST IN COMMON ELEMENT
23	13	C0001	1	1	1,530	12.50
		C0002		2	1,530	12.50
		C0003		3	1,530	12.50
		C0004		4	1,530	12.50
		C0005	2	5	1,530	12.50
		C0006		6	1,530	12.50
		C0007		7	1,530	12.50
		C0008		8	1,530	12.50

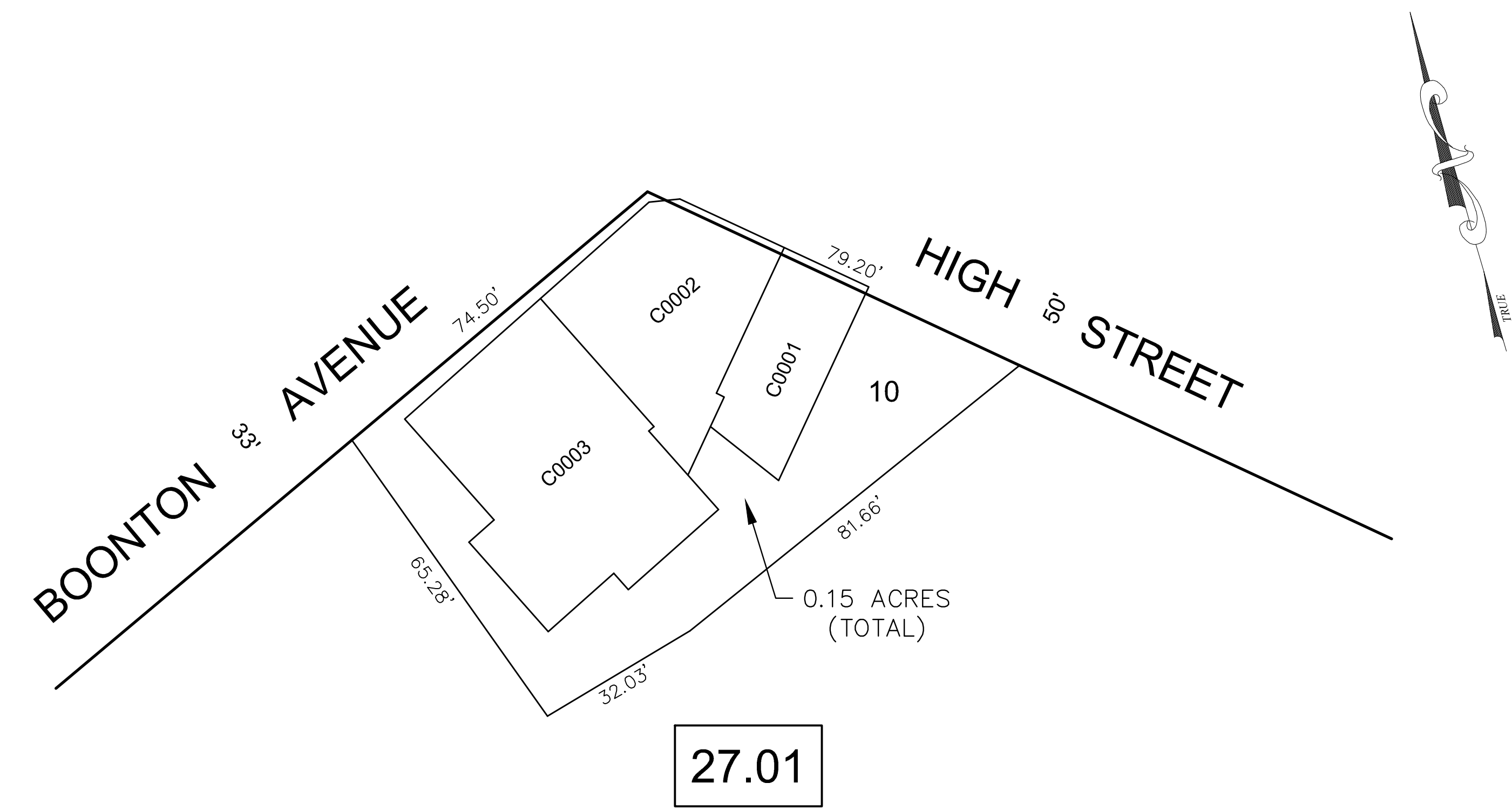


NEW JERSEY DEPARTMENT OF THE TREASURY
 DIVISION OF TAXATION
 PROPERTY ADMINISTRATION
 APPROVED AS A TAX MAP PURSUANT TO THE AUTHORITY OF
 N.J.S.A. 54:1-15 & 54:50-1
 FOR THE DIRECTOR, DIVISION OF TAXATION
 SUE DAVISON, CTA
 SUPERVISING FIELD REPRESENTATIVE
 DATE: MARCH 25, 2014 SERIAL NO. 1034

TAX MAP
BOROUGH OF BUTLER
 MORRIS COUNTY, NEW JERSEY
 SCALE: 1"=50' 02/22/2010
ROBERT L. CIGOL
 NEW JERSEY LICENSED LAND SURVEYOR
 LICENSE NO. 24GS04026100 CERTIFICATE OF AUTHORIZATION NO. 24GA27919000
 DMC ASSOCIATES, INC.
 6 CAREY AVENUE
 BUTLER, N.J. 07405

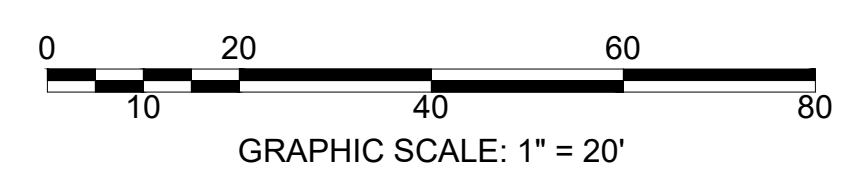
REVISIONS			
DATE	L. S. NAME	LIC. NO.	DESCRIPTION
11/11/13	R. CIGOL	24GS04026100	GENERAL REVISIONS TO ADDRESS STATE REVIEW

THIS MAP HAS BEEN DRAWN USING COMPUTER AIDED DRAFTING/DESIGN (CAD/D) UNDER THE SUPERVISION OF ROBERT L. CIGOL, N.J.L.S. No. 24GS04026100.



BLOCK	LOT	QUALIFIER	BUILDING NUMBER	UNIT NUMBER	SQ. FT.	% INTEREST IN COMMON ELEMENT
27.01	10	C0001	1	1	720	22.29
		C0002		2	946	29.29
		C0003		3	1,564	48.42

WINGLE AND PATERNO COMMERCIAL CONDOMINIUMS



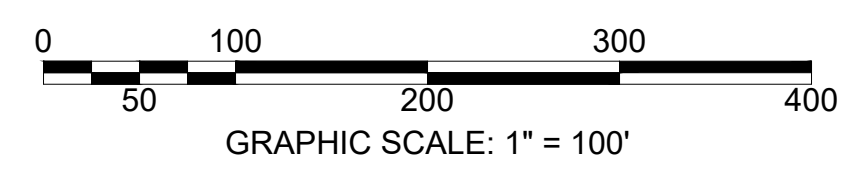

NEW JERSEY DEPARTMENT OF THE TREASURY
 DIVISION OF TAXATION
 PROPERTY ADMINISTRATION TAX MAP SECTION
 APPROVED AS A TAX MAP PURSUANT TO THE
 AUTHORITY OF N.J.S.A. 54:1-15 & N.J.S.A. 54:50-1
 FOR THE DIRECTOR, DIVISION OF TAXATION
Sue Davison CTA Supervising Field Rep
 Sue Davison, CTA Supervising Field Rep

TAX MAP
BOROUGH OF BUTLER
 MORRIS COUNTY, NEW JERSEY
 SCALE: 1"=20' 02/22/2010
ROBERT L. CIGOL
 NEW JERSEY LICENSED LAND SURVEYOR
 LICENSE NO. 24GS04026100 CERTIFICATE OF AUTHORIZATION NO. 24GA27919000
 DMC ASSOCIATES, INC.
 6 CAREY AVENUE
 BUTLER, N.J. 07405

DATE: **MAR 25 2014** SERIAL NO. **1034**

REVISIONS			
DATE	L. S. NAME	LIC. NO.	DESCRIPTION
06/04/14	R. CIGOL	24GS04026100	ADD 15' WATER LINE EASEMENT (B. 15 L. 8)
11/18/15	R. CIGOL	24GS04026100	ANNUAL DEED REVIEW
12/13/16	R. CIGOL	24GS04026100	B. 7 L. 17.01 & 17.02 ADDED VIA SUBDIVISION
10/24/18	R. CIGOL	24GS04026100	ANNUAL DEED REVIEW
10/15/19	R. CIGOL	24GS04026100	ANNUAL DEED REVIEW
11/08/21	R. CIGOL	24GS04026100	ANNUAL DEED REVIEW

THIS MAP HAS BEEN DRAWN USING COMPUTER AIDED DRAFTING/DESIGN (CAD/D) UNDER THE SUPERVISION OF ROBERT L. CIGOL, N.J.L.S. No. 24GS04026100.



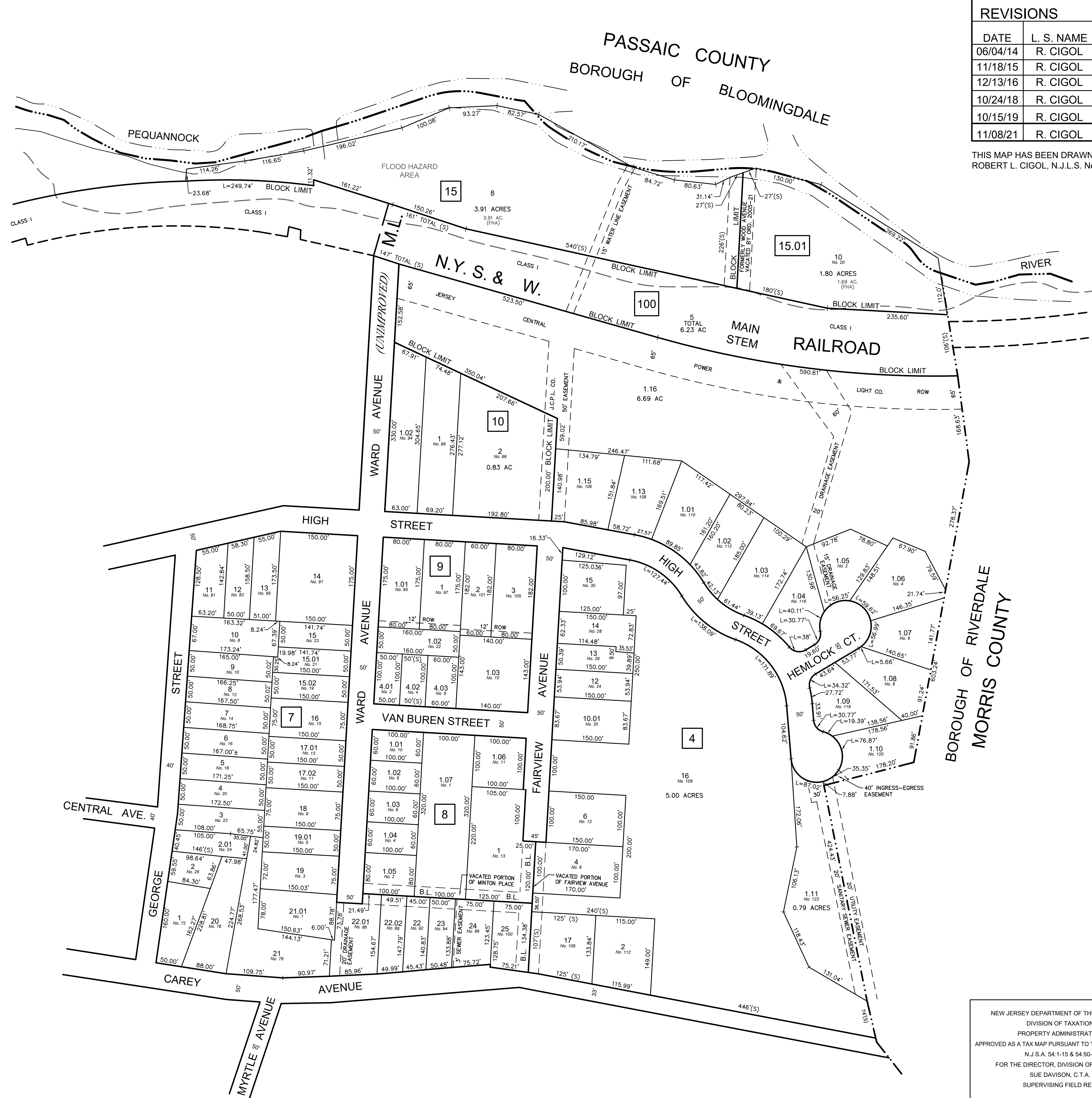
TAX MAP
BOROUGH OF BUTLER
 MORRIS COUNTY, NEW JERSEY
 SCALE: 1"=100' 03/12/2009
ROBERT L. CIGOL
 NEW JERSEY LICENSED LAND SURVEYOR
 LICENSE NO. 24GS04026100 CERTIFICATE OF AUTHORIZATION NO. 24GA27919000
 DMC ASSOCIATES, INC.
 6 CAREY AVENUE
 BUTLER, N.J. 07405

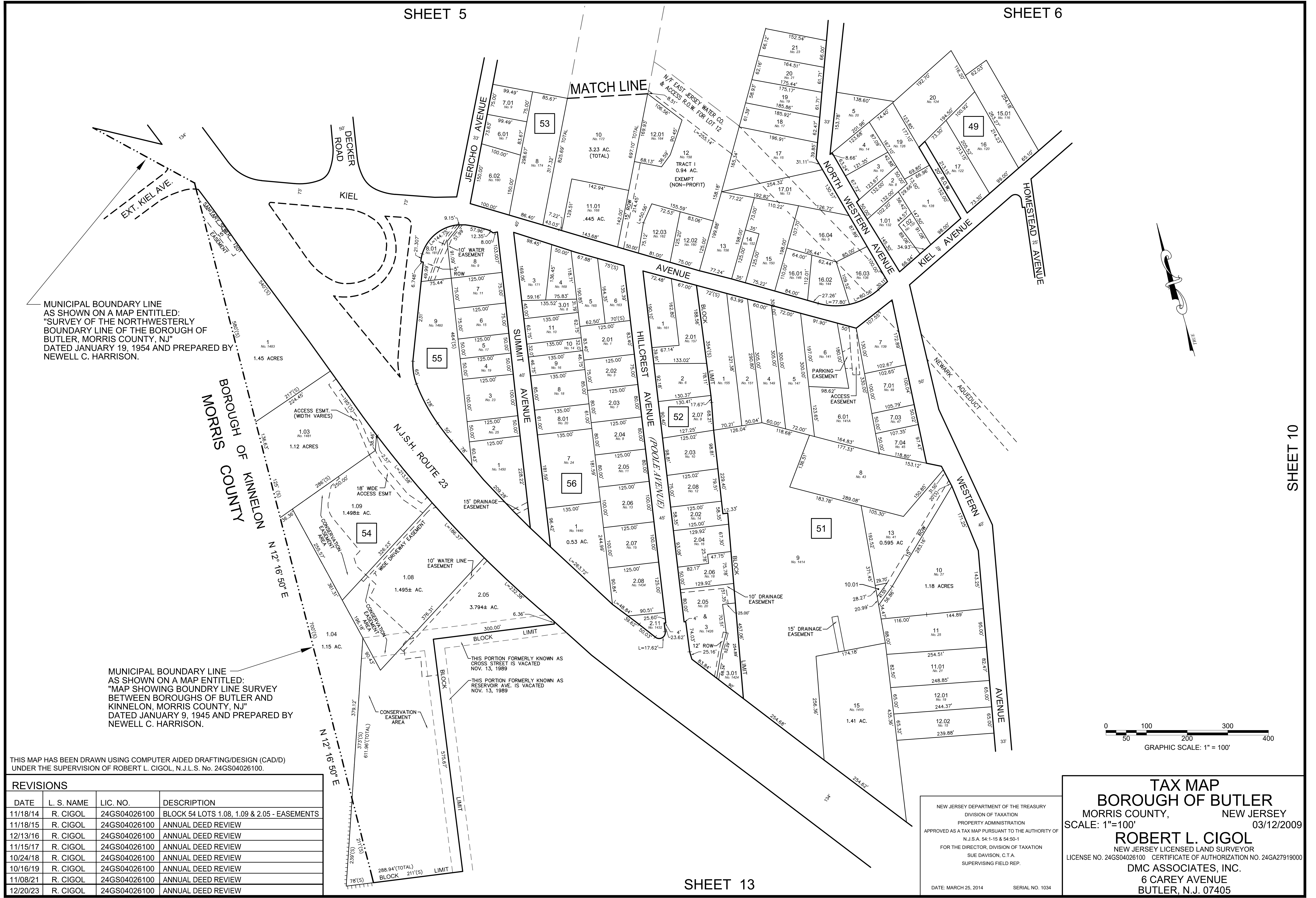
NEW JERSEY DEPARTMENT OF THE TREASURY
 DIVISION OF TAXATION
 PROPERTY ADMINISTRATION
 APPROVED AS A TAX MAP PURSUANT TO THE AUTHORITY OF
 N.J.S.A. 54-1-15 & 54-50-1
 FOR THE DIRECTOR, DIVISION OF TAXATION
 SUE DAVISON, C.T.A.
 SUPERVISING FIELD REP.
 DATE: MARCH 25, 2014 SERIAL NO. 1034

SHEET 7

SHEET 11

SHEET 12





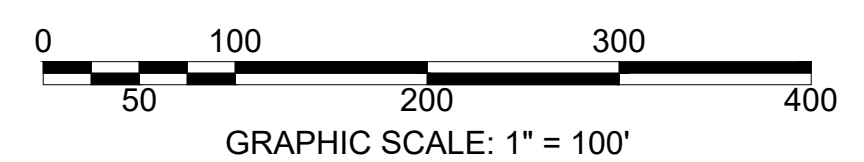
MUNICIPAL BOUNDARY LINE AS SHOWN ON A MAP ENTITLED: "SURVEY OF THE NORTHWESTERLY BOUNDARY LINE OF THE BOROUGH OF BUTLER, MORRIS COUNTY, NJ" DATED JANUARY 19, 1954 AND PREPARED BY: NEWELL C. HARRISON.

BOROUGH OF KINNELON MORRIS COUNTY

MUNICIPAL BOUNDARY LINE AS SHOWN ON A MAP ENTITLED: "MAP SHOWING BOUNDARY LINE SURVEY BETWEEN BOROUGHS OF BUTLER AND KINNELON, MORRIS COUNTY, NJ" DATED JANUARY 9, 1945 AND PREPARED BY NEWELL C. HARRISON.

THIS MAP HAS BEEN DRAWN USING COMPUTER AIDED DRAFTING/DESIGN (CAD/D) UNDER THE SUPERVISION OF ROBERT L. CIGOL, N.J.L.S. No. 24GS04026100.

REVISIONS			
DATE	L. S. NAME	LIC. NO.	DESCRIPTION
11/18/14	R. CIGOL	24GS04026100	BLOCK 54 LOTS 1.08, 1.09 & 2.05 - EASEMENTS
11/18/15	R. CIGOL	24GS04026100	ANNUAL DEED REVIEW
12/13/16	R. CIGOL	24GS04026100	ANNUAL DEED REVIEW
11/15/17	R. CIGOL	24GS04026100	ANNUAL DEED REVIEW
10/24/18	R. CIGOL	24GS04026100	ANNUAL DEED REVIEW
10/16/19	R. CIGOL	24GS04026100	ANNUAL DEED REVIEW
11/08/21	R. CIGOL	24GS04026100	ANNUAL DEED REVIEW
12/20/23	R. CIGOL	24GS04026100	ANNUAL DEED REVIEW



NEW JERSEY DEPARTMENT OF THE TREASURY
 DIVISION OF TAXATION
 PROPERTY ADMINISTRATION
 APPROVED AS A TAX MAP PURSUANT TO THE AUTHORITY OF
 N.J.S.A. 54-1-15 & 54-50-1
 FOR THE DIRECTOR, DIVISION OF TAXATION
 SUE DAVISON, C.T.A.
 SUPERVISING FIELD REP.
 DATE: MARCH 25, 2014 SERIAL NO. 1034

TAX MAP
BOROUGH OF BUTLER
 MORRIS COUNTY, NEW JERSEY
 SCALE: 1"=100' 03/12/2009
ROBERT L. CIGOL
 NEW JERSEY LICENSED LAND SURVEYOR
 LICENSE NO. 24GS04026100 CERTIFICATE OF AUTHORIZATION NO. 24GA27919000
DMC ASSOCIATES, INC.
 6 CAREY AVENUE
 BUTLER, N.J. 07405



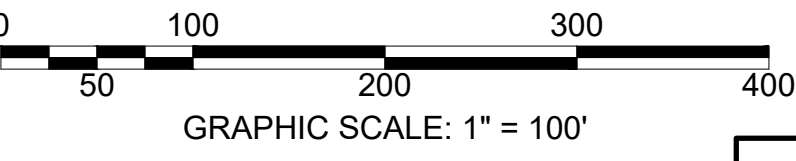
SHEET 9

SHEET 6

SHEET 11

REVISIONS	
DATE	DESCRIPTION
11/18/15	R. CIGOL 24GS04026100 ANNUAL DEED REVIEW
12/13/16	R. CIGOL 24GS04026100 B. 37.01 L. 42.01 - REMOVED EXEMPT STATUS
11/15/17	R. CIGOL 24GS04026100 ANNUAL DEED REVIEW
10/24/18	R. CIGOL 24GS04026100 ANNUAL DEED REVIEW
10/15/19	R. CIGOL 24GS04026100 ANNUAL DEED REVIEW
10/19/20	R. CIGOL 24GS04026100 ANNUAL DEED REVIEW
11/08/21	R. CIGOL 24GS04026100 ANNUAL DEED REVIEW
12/20/23	R. CIGOL 24GS04026100 REVISED EXEMPT STATUS B. 39 L. 26
12/23/24	R. CIGOL 24GS04026100 REVISED EXEMPT STATUS B. 37.03 L. 9 & B. 43 L. 36

THIS MAP HAS BEEN DRAWN USING COMPUTER AIDED DRAFTING/DESIGN (CADD) UNDER THE SUPERVISION OF ROBERT L. CIGOL, N.J.L.S. No. 24GS04026100.



NEW JERSEY DEPARTMENT OF THE TREASURY
 DIVISION OF TAXATION
 PROPERTY ADMINISTRATION
 APPROVED AS A TAX MAP PURSUANT TO THE AUTHORITY OF
 N.J.S.A. 54-115 & 54-50-1
 FOR THE DIRECTOR, DIVISION OF TAXATION
 SUE DAVISON, C.T.A.
 SUPERVISING FIELD REP.

DATE: MARCH 25, 2014 SERIAL NO. 1034

TAX MAP
BOROUGH OF BUTLER
 MORRIS COUNTY, NEW JERSEY
 SCALE: 1"=100' 03/12/2009

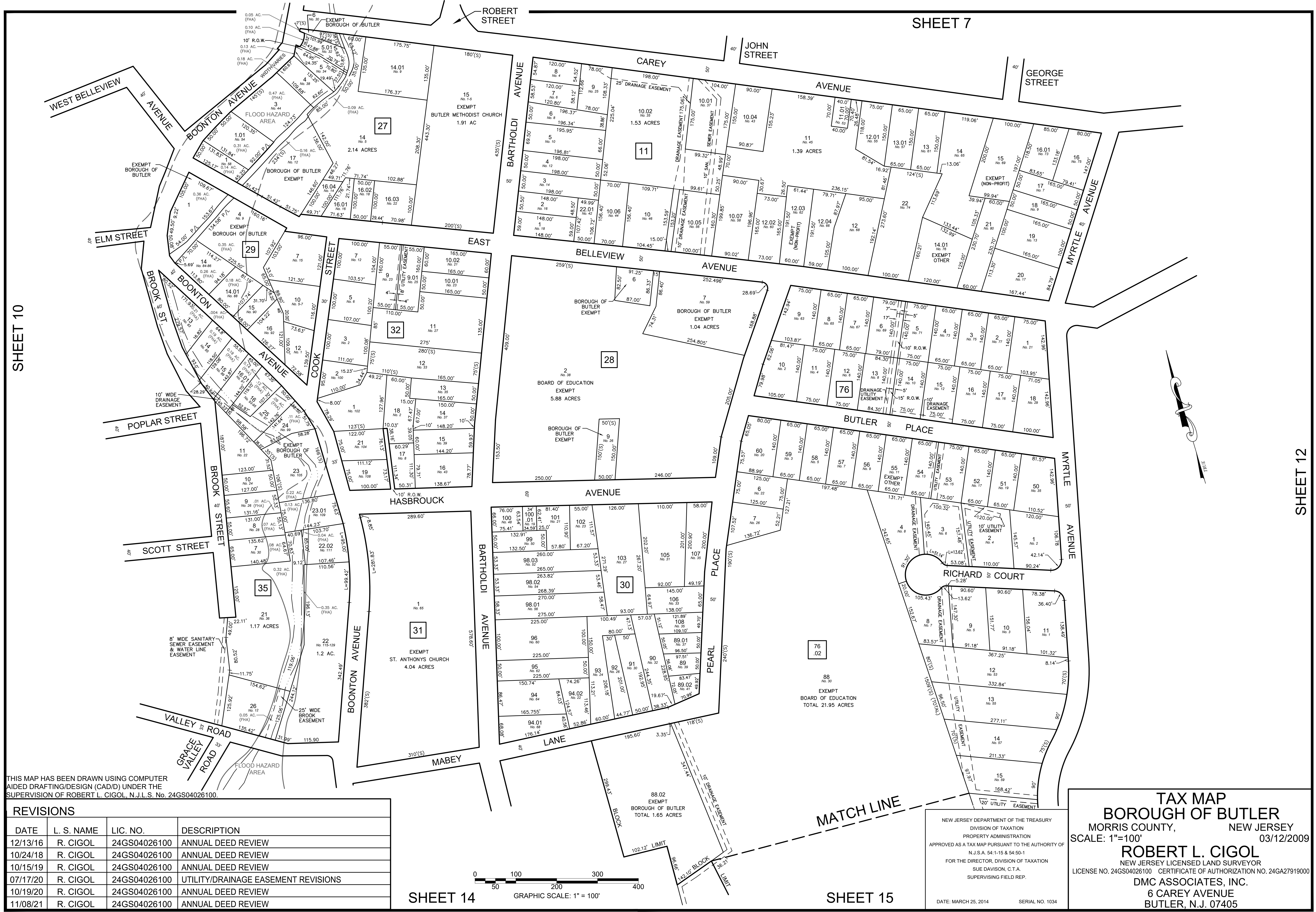
ROBERT L. CIGOL
 NEW JERSEY LICENSED LAND SURVEYOR
 LICENSE NO. 24GS04026100 CERTIFICATE OF AUTHORIZATION NO. 24GA27919000

DMC ASSOCIATES, INC.
 6 CAREY AVENUE
 BUTLER, N.J. 07405

N.J.S.H. ROUTE 23

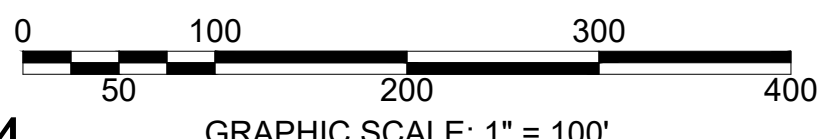
SHEET 13

SHEET 14



THIS MAP HAS BEEN DRAWN USING COMPUTER AIDED DRAFTING/DESIGN (CAD/D) UNDER THE SUPERVISION OF ROBERT L. CIGOL, N.J.L.S. No. 24GS04026100.

REVISIONS			
DATE	L. S. NAME	LIC. NO.	DESCRIPTION
12/13/16	R. CIGOL	24GS04026100	ANNUAL DEED REVIEW
10/24/18	R. CIGOL	24GS04026100	ANNUAL DEED REVIEW
10/15/19	R. CIGOL	24GS04026100	ANNUAL DEED REVIEW
07/17/20	R. CIGOL	24GS04026100	UTILITY/DRAINAGE EASEMENT REVISIONS
10/19/20	R. CIGOL	24GS04026100	ANNUAL DEED REVIEW
11/08/21	R. CIGOL	24GS04026100	ANNUAL DEED REVIEW




NEW JERSEY DEPARTMENT OF THE TREASURY
 DIVISION OF TAXATION
 PROPERTY ADMINISTRATION
 APPROVED AS A TAX MAP PURSUANT TO THE AUTHORITY OF
 N.J.S.A. 54:1-15 & 54:50-1
 FOR THE DIRECTOR, DIVISION OF TAXATION
 SUE DAVISON, C.T.A.
 SUPERVISING FIELD REP.
 DATE: MARCH 25, 2014 SERIAL NO. 1034

TAX MAP
BOROUGH OF BUTLER
 MORRIS COUNTY, NEW JERSEY
 SCALE: 1"=100' 03/12/2009
ROBERT L. CIGOL
 NEW JERSEY LICENSED LAND SURVEYOR
 LICENSE NO. 24GS04026100 CERTIFICATE OF AUTHORIZATION NO. 24GA27919000
DMC ASSOCIATES, INC.
 6 CAREY AVENUE
 BUTLER, N.J. 07405

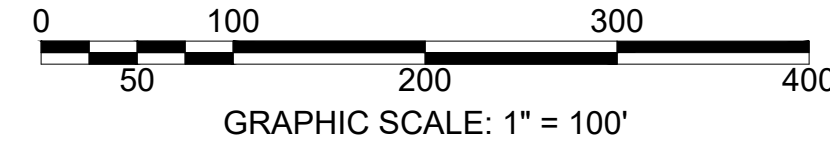
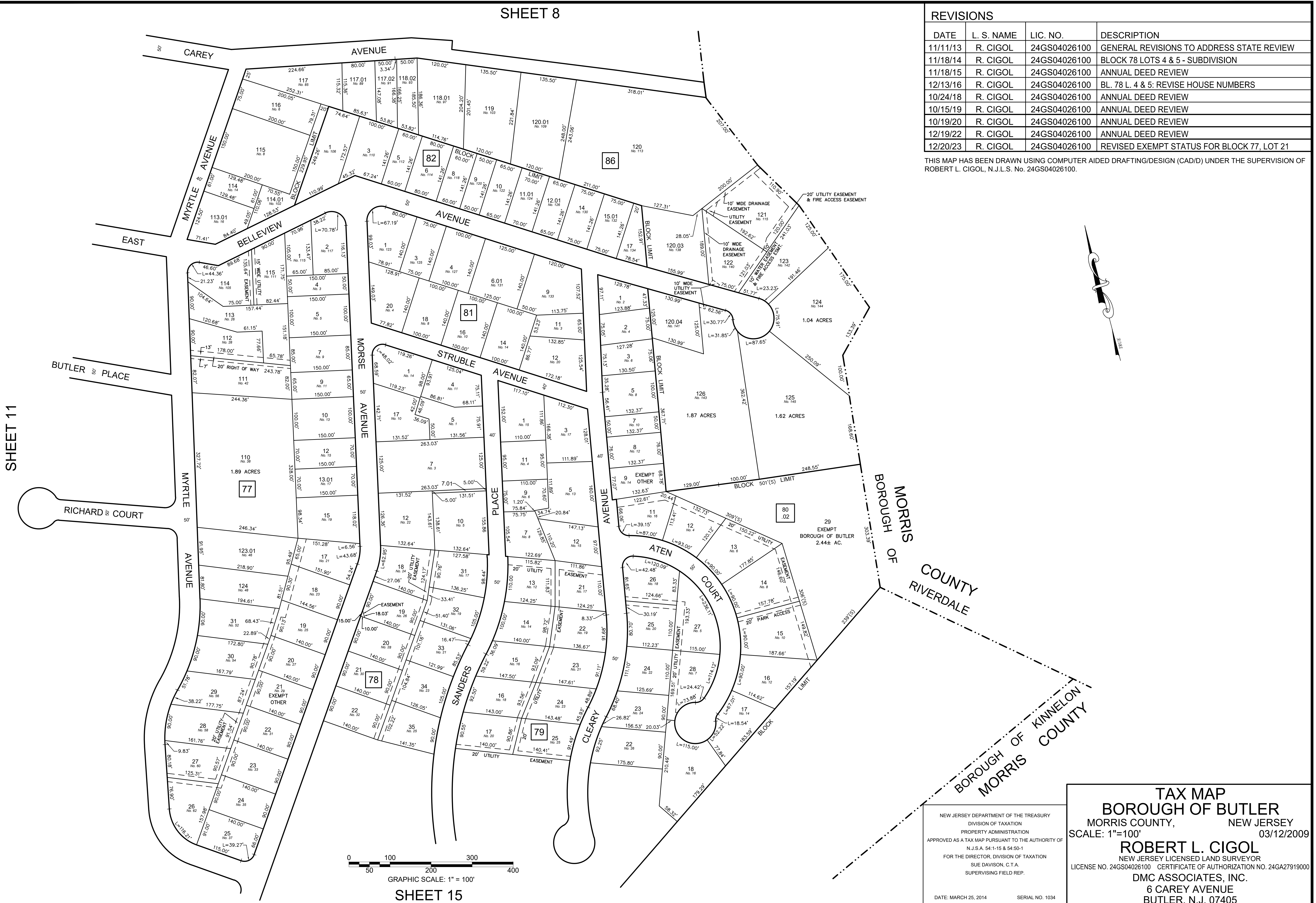
SHEET 8

REVISIONS			
DATE	L. S. NAME	LIC. NO.	DESCRIPTION
11/11/13	R. CIGOL	24GS04026100	GENERAL REVISIONS TO ADDRESS STATE REVIEW
11/18/14	R. CIGOL	24GS04026100	BLOCK 78 LOTS 4 & 5 - SUBDIVISION
11/18/15	R. CIGOL	24GS04026100	ANNUAL DEED REVIEW
12/13/16	R. CIGOL	24GS04026100	BL. 78 L. 4 & 5: REVISE HOUSE NUMBERS
10/24/18	R. CIGOL	24GS04026100	ANNUAL DEED REVIEW
10/15/19	R. CIGOL	24GS04026100	ANNUAL DEED REVIEW
10/19/20	R. CIGOL	24GS04026100	ANNUAL DEED REVIEW
12/19/22	R. CIGOL	24GS04026100	ANNUAL DEED REVIEW
12/20/23	R. CIGOL	24GS04026100	REVISED EXEMPT STATUS FOR BLOCK 77, LOT 21

THIS MAP HAS BEEN DRAWN USING COMPUTER AIDED DRAFTING/DESIGN (CAD/D) UNDER THE SUPERVISION OF ROBERT L. CIGOL, N.J.L.S. No. 24GS04026100.



SHEET 11



SHEET 15

NEW JERSEY DEPARTMENT OF THE TREASURY
 DIVISION OF TAXATION
 PROPERTY ADMINISTRATION
 APPROVED AS A TAX MAP PURSUANT TO THE AUTHORITY OF
 N.J.S.A. 54:1-15 & 54:50-1
 FOR THE DIRECTOR, DIVISION OF TAXATION
 SUE DAVISON, C.T.A.
 SUPERVISING FIELD REP.

TAX MAP
BOROUGH OF BUTLER
 MORRIS COUNTY, NEW JERSEY
 SCALE: 1"=100' 03/12/2009
ROBERT L. CIGOL
 NEW JERSEY LICENSED LAND SURVEYOR
 LICENSE NO. 24GS04026100 CERTIFICATE OF AUTHORIZATION NO. 24GA27919000
DMC ASSOCIATES, INC.
 6 CAREY AVENUE
 BUTLER, N.J. 07405

SHEET 9

REVISIONS			
DATE	L. S. NAME	LIC. NO.	DESCRIPTION
01/30/14	R. CIGOL	24GS04026100	B 92 L 3 - SUBDIVISION GRANTED 03/21/13
11/18/15	R. CIGOL	24GS04026100	ANNUAL DEED REVIEW & B 67 L1 - EASEMENT AREA
11/15/17	R. CIGOL	24GS04026100	ANNUAL DEED REVIEW
10/15/19	R. CIGOL	24GS04026100	ANNUAL DEED REVIEW
11/08/21	R. CIGOL	24GS04026100	ANNUAL DEED REVIEW

THIS MAP HAS BEEN DRAWN USING COMPUTER AIDED DRAFTING/DESIGN (CAD/D) UNDER THE SUPERVISION OF ROBERT L. CIGOL, N.J.L.S. No. 24GS04026100.

THIS PORTION FORMERLY KNOWN AS CROSS STREET IS VACATED NOV. 13, 1989

THIS PORTION FORMERLY KNOWN AS RESERVOIR AVE. IS VACATED NOV. 13, 1989

3.007 ACRES

2.845 ACRES

2.97 ACRES

1.48 ACRES

0.68 AC.

SEE SHEET 13.01 FOR DETAIL OF LOT 4.03 "BUTLER OFFICE CONDO"

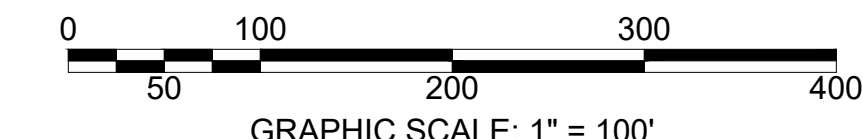
BOROUGH OF MORRIS COUNTY

KINNELON

N 12° 16' 50" E

15' SAN. SEWER ESMT.

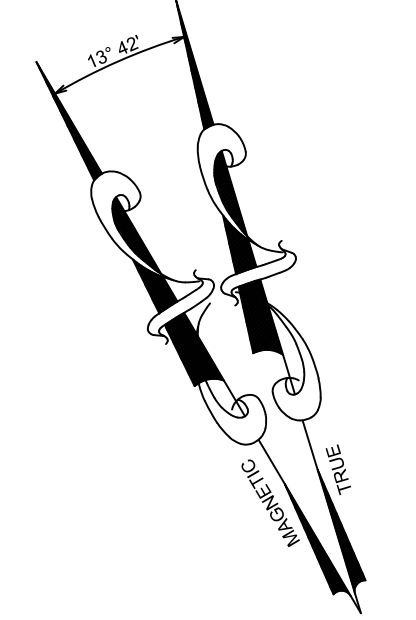
MUNICIPAL BOUNDARY LINE AS SHOWN ON A MAP ENTITLED: "MAP SHOWING BOUNDARY LINE SURVEY BETWEEN BOROUGH OF BUTLER AND KINNELON, MORRIS COUNTY, NJ" DATED JANUARY 9, 1945 AND PREPARED BY NEWELL C. HARRISON.



SHEET 16

SHEET 10

SHEET 14



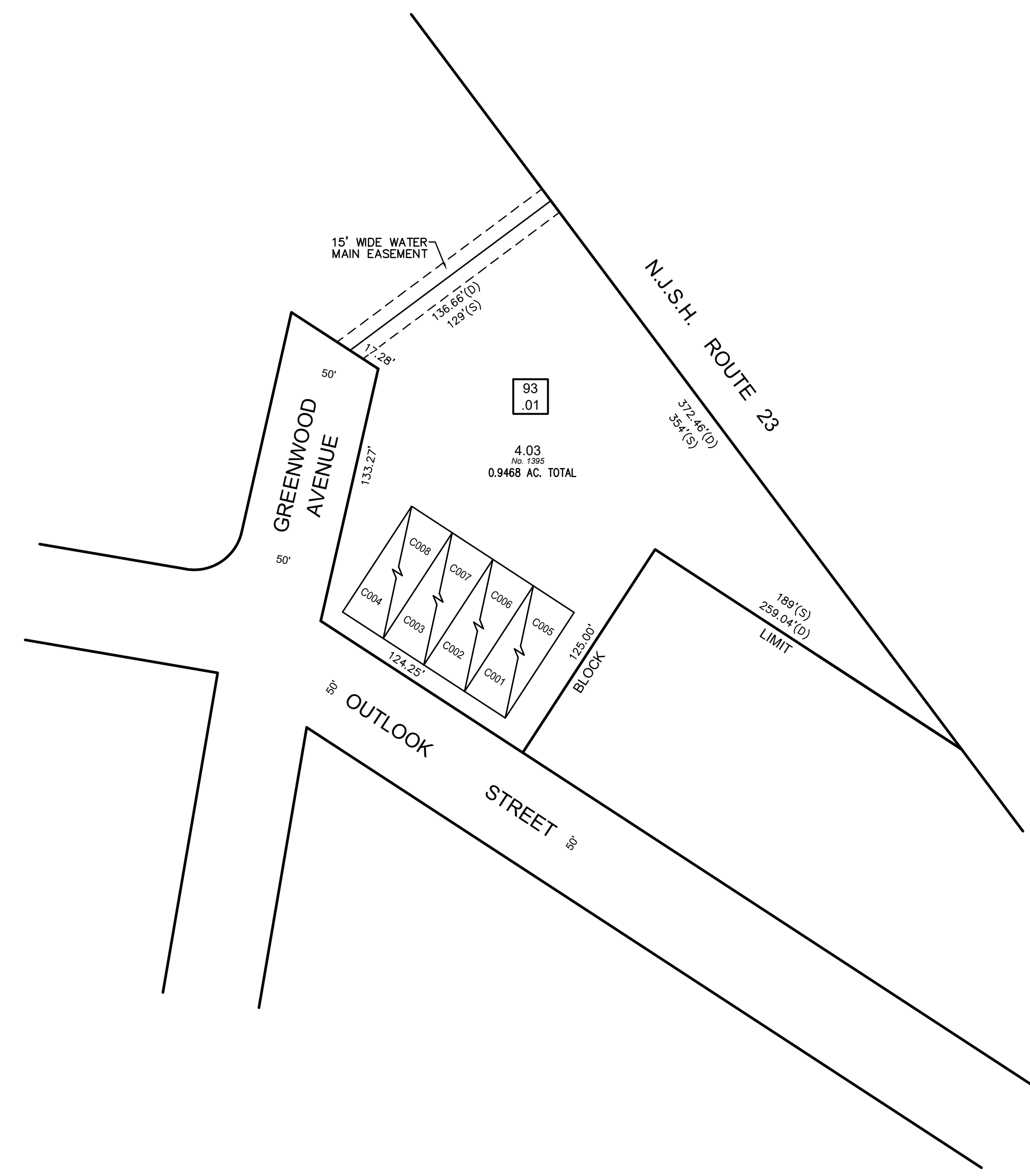

NEW JERSEY DEPARTMENT OF THE TREASURY
 DIVISION OF TAXATION
 PROPERTY ADMINISTRATION
 APPROVED AS A TAX MAP PURSUANT TO THE AUTHORITY OF
 N.J.S.A. 54:1-15 & 54:50-1
 FOR THE DIRECTOR, DIVISION OF TAXATION
 SUE DAVISON, C.T.A.
 SUPERVISING FIELD REP.

DATE: MARCH 25, 2014 SERIAL NO. 1034

TAX MAP
BOROUGH OF BUTLER
 MORRIS COUNTY, NEW JERSEY
 SCALE: 1"=100' 03/12/2009
ROBERT L. CIGOL
 NEW JERSEY LICENSED LAND SURVEYOR
 LICENSE NO. 24GS04026100 CERTIFICATE OF AUTHORIZATION NO. 24GA27919000
 DMC ASSOCIATES, INC.
 6 CAREY AVENUE
 BUTLER, N.J. 07405

REVISIONS			
DATE	L. S. NAME	LIC. NO.	DESCRIPTION
11/11/13	R. CIGOL	24GS04026100	GENERAL REVISIONS TO ADDRESS STATE REVIEW

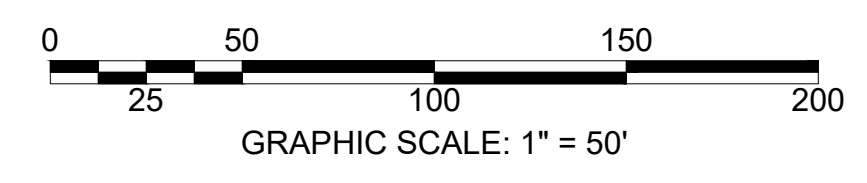
THIS MAP HAS BEEN DRAWN USING COMPUTER AIDED DRAFTING/DESIGN (CAD/D) UNDER THE SUPERVISION OF ROBERT L. CIGOL, N.J.L.S. No. 24GS04026100.



BUTLER OFFICE CONDOMINIUM

MASTER DEED RECORDED:
DECEMBER 12, 1984 IN DEED BOOK 2764 PAGE 907

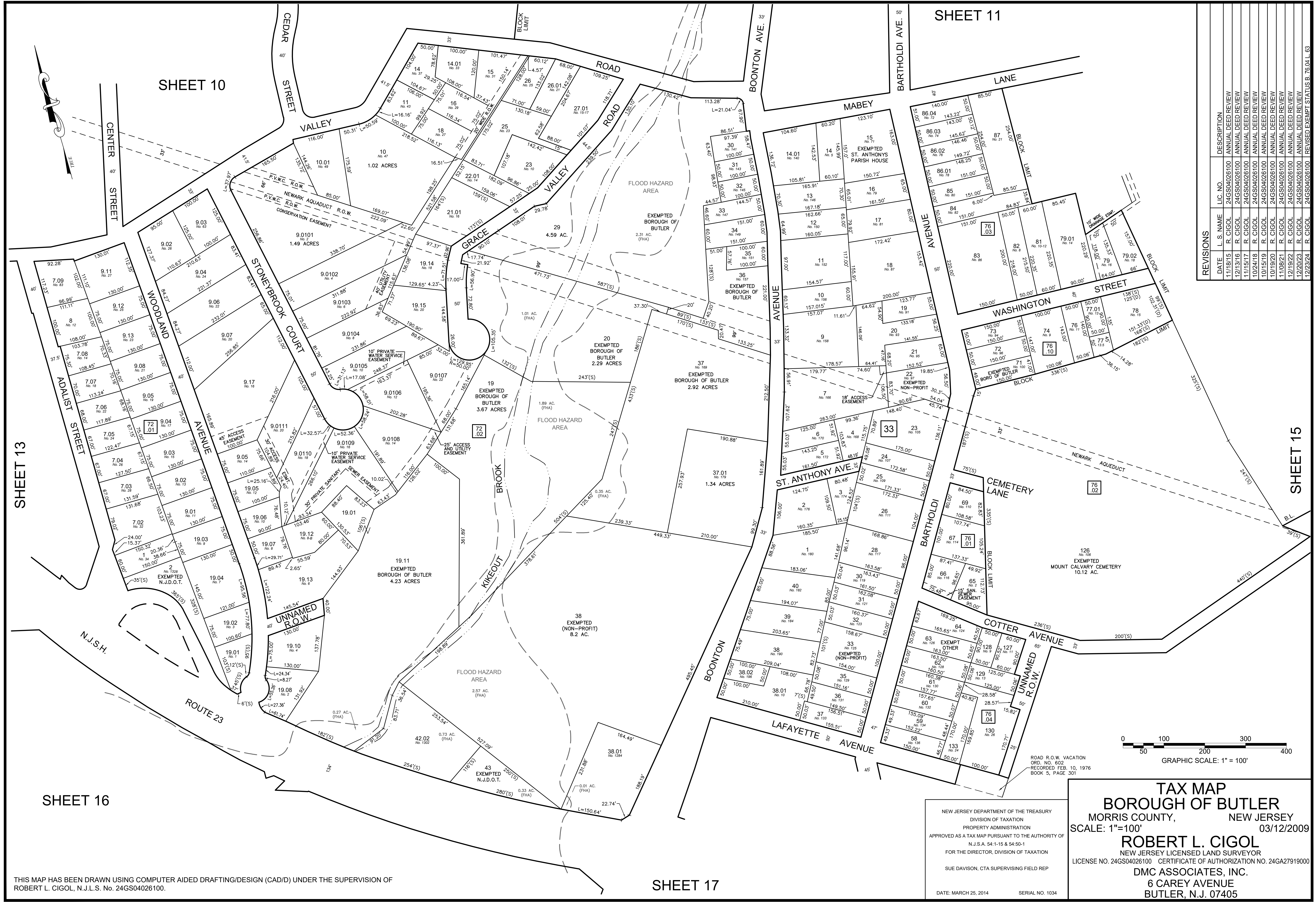
BLOCK NUMBER	LOT NUMBER	QUALIFIER	SQUARE FEET	% INTEREST IN COMMON ELEMENT
93.01	4.03	C0001	1,625+/-	12.50%
	4.03	C0002	1,625+/-	12.50%
	4.03	C0003	1,625+/-	12.50%
	4.03	C0004	1,625+/-	12.50%
	4.03	C0005	1,625+/-	12.50%
	4.03	C0006	1,625+/-	12.50%
	4.03	C0007	1,625+/-	12.50%
	4.03	C0008	1,625+/-	12.50%



NEW JERSEY DEPARTMENT OF THE TREASURY
DIVISION OF TAXATION
PROPERTY ADMINISTRATION TAX MAP SECTION
APPROVED AS A TAX MAP PURSUANT TO THE
AUTHORITY OF N.J.S.A. 54:1-15 & N.J.S.A. 54:50-1
FOR THE DIRECTOR, DIVISION OF TAXATION
Sue Davison CTA Supervising Field Rep
Sue Davison, CTA Supervising Field Rep

TAX MAP
BOROUGH OF BUTLER
MORRIS COUNTY, NEW JERSEY
SCALE: 1"=50' 01/09/2012
ROBERT L. CIGOL
NEW JERSEY LICENSED LAND SURVEYOR
LICENSE NO. 24GS04026100 CERTIFICATE OF AUTHORIZATION NO. 24GA27919000
DMC ASSOCIATES, INC.
6 CAREY AVENUE
BUTLER, N.J. 07405

DATE: **MAR 25 2014** SERIAL NO. **1034**



REVISIONS		DATE	L.S. NAME	LIC. NO.	DESCRIPTION
		11/18/15	R. CIGOL	24GS04026100	ANNUAL DEED REVIEW
		12/13/16	R. CIGOL	24GS04026100	ANNUAL DEED REVIEW
		11/15/17	R. CIGOL	24GS04026100	ANNUAL DEED REVIEW
		10/24/18	R. CIGOL	24GS04026100	ANNUAL DEED REVIEW
		10/15/19	R. CIGOL	24GS04026100	ANNUAL DEED REVIEW
		10/19/20	R. CIGOL	24GS04026100	ANNUAL DEED REVIEW
		11/08/21	R. CIGOL	24GS04026100	ANNUAL DEED REVIEW
		12/10/22	R. CIGOL	24GS04026100	ANNUAL DEED REVIEW
		12/20/23	R. CIGOL	24GS04026100	ANNUAL DEED REVIEW
		12/23/24	R. CIGOL	24GS04026100	REVISED EXEMPT STATUS B. 76.04.L. 63

SHEET 10

SHEET 11

SHEET 13

SHEET 15

SHEET 16

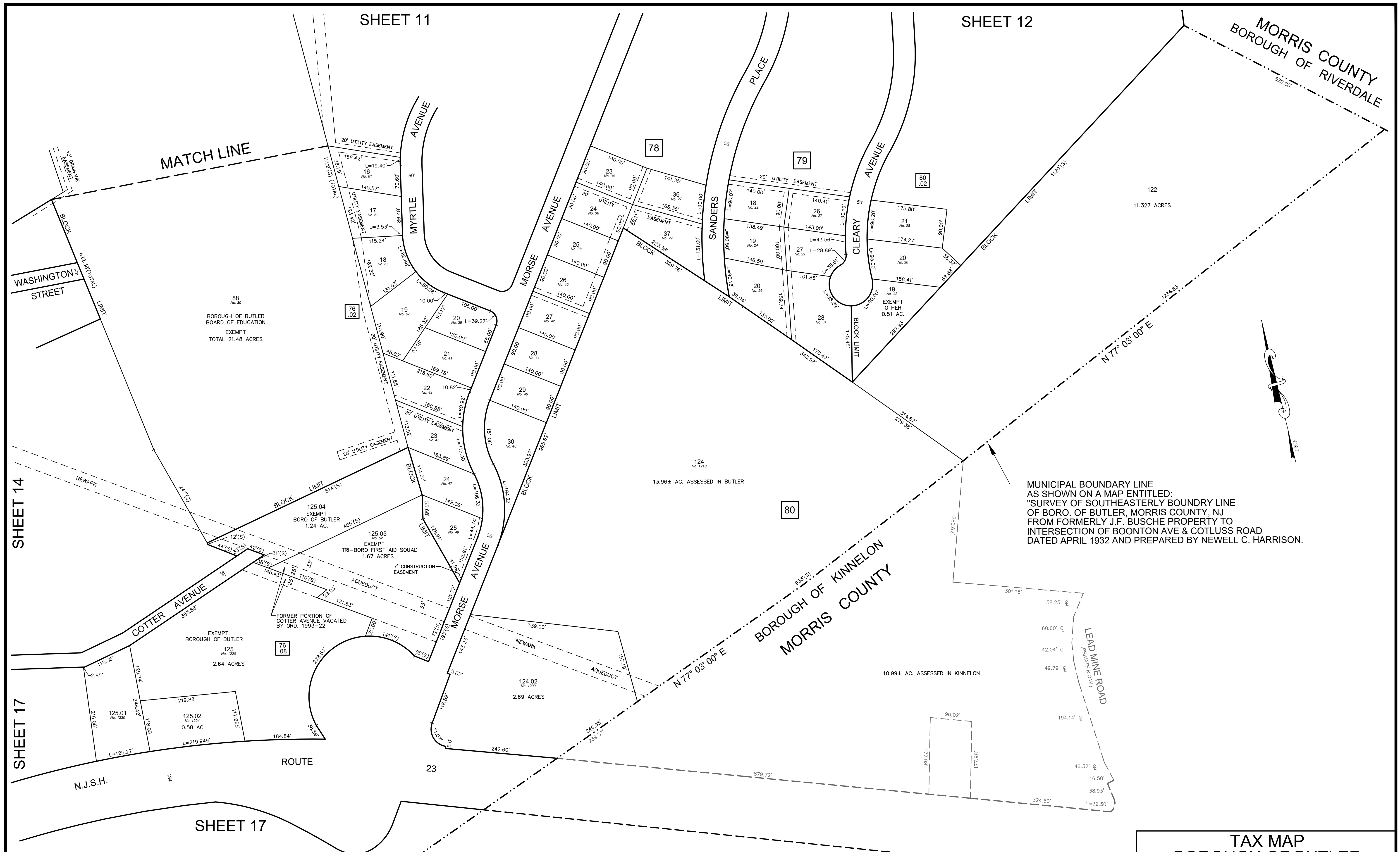
SHEET 17

THIS MAP HAS BEEN DRAWN USING COMPUTER AIDED DRAFTING/DESIGN (CAD/D) UNDER THE SUPERVISION OF ROBERT L. CIGOL, N.J.L.S. No. 24GS04026100.



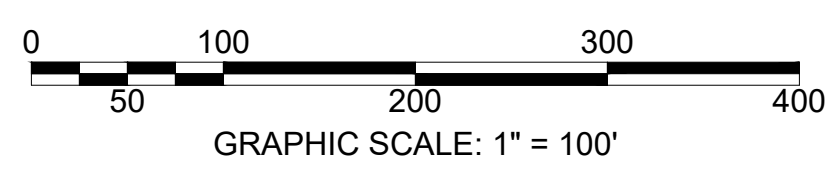
NEW JERSEY DEPARTMENT OF THE TREASURY
 DIVISION OF TAXATION
 PROPERTY ADMINISTRATION
 APPROVED AS A TAX MAP PURSUANT TO THE AUTHORITY OF
 N.J.S.A. 54:1-15 & 54:50-1
 FOR THE DIRECTOR, DIVISION OF TAXATION
 SUE DAVISON, CTA SUPERVISING FIELD REP
 DATE: MARCH 25, 2014 SERIAL NO. 1034

TAX MAP
BOROUGH OF BUTLER
 MORRIS COUNTY, NEW JERSEY
 SCALE: 1"=100' 03/12/2009
ROBERT L. CIGOL
 NEW JERSEY LICENSED LAND SURVEYOR
 LICENSE NO. 24GS04026100 CERTIFICATE OF AUTHORIZATION NO. 24GA27919000
DMC ASSOCIATES, INC.
 6 CAREY AVENUE
 BUTLER, N.J. 07405



MUNICIPAL BOUNDARY LINE AS SHOWN ON A MAP ENTITLED: "SURVEY OF SOUTHEASTERLY BOUNDARY LINE OF BORO. OF BUTLER, MORRIS COUNTY, NJ FROM FORMERLY J.F. BUSCHE PROPERTY TO INTERSECTION OF BOONTON AVE & COTLUSS ROAD DATED APRIL 1932 AND PREPARED BY NEWELL C. HARRISON.

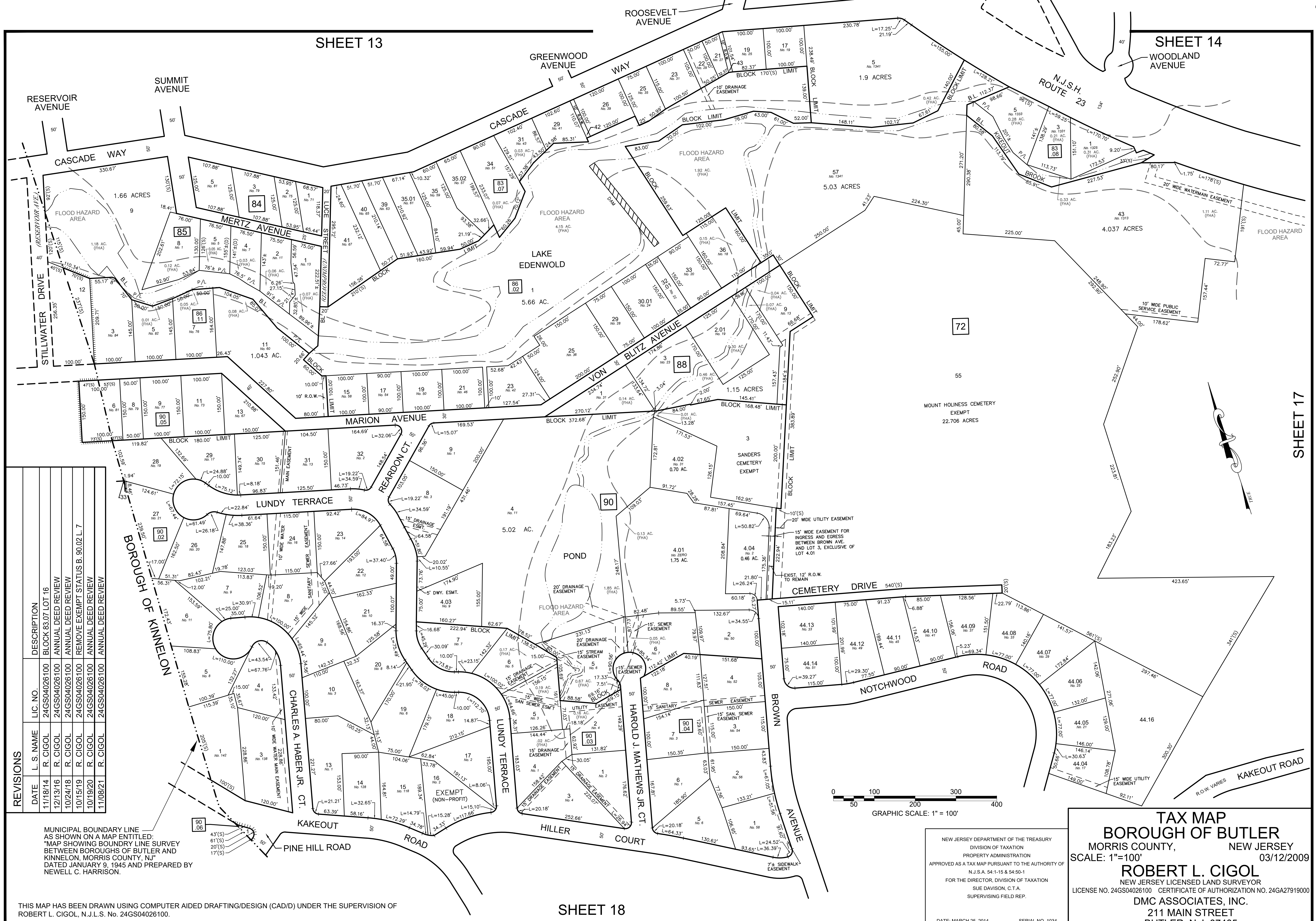
REVISIONS			
DATE	L. S. NAME	LIC. NO.	DESCRIPTION
11/11/13	R. CIGOL	24GS04026100	GENERAL REVISIONS TO ADDRESS STATE REVIEW
07/17/20	R. CIGOL	24GS04026100	UTILITY/DRAINAGE EASEMENT REVISIONS
11/08/21	R. CIGOL	24GS04026100	ANNUAL DEED REVIEW



THIS MAP HAS BEEN DRAWN USING COMPUTER AIDED DRAFTING/DESIGN (CAD/D) UNDER THE SUPERVISION OF ROBERT L. CIGOL, N.J.L.S. No. 24GS04026100.

NEW JERSEY DEPARTMENT OF THE TREASURY
 DIVISION OF TAXATION
 PROPERTY ADMINISTRATION TAX MAP SECTION
 APPROVED AS A TAX MAP PURSUANT TO THE
 AUTHORITY OF N.J.S.A. 54:1-15 & N.J.S.A. 54:50-1
 FOR THE DIRECTOR, DIVISION OF TAXATION
 Sue Davison CTA Supervising Field Rep
 Sue Davison, CTA Supervising Field Rep
 DATE: MAR 25 2014 SERIAL NO. 1034

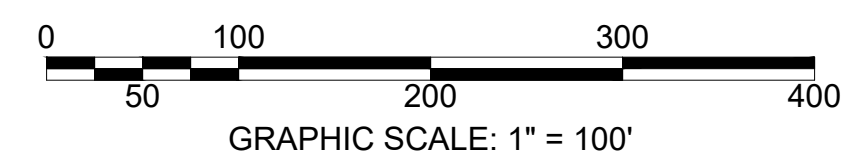
TAX MAP
BOROUGH OF BUTLER
 MORRIS COUNTY, NEW JERSEY
 SCALE: 1"=100'
 03/12/2009
ROBERT L. CIGOL
 NEW JERSEY LICENSED LAND SURVEYOR
 LICENSE NO. 24GS04026100 CERTIFICATE OF AUTHORIZATION NO. 24GA27919000
 DMC ASSOCIATES, INC.
 6 CAREY AVENUE
 BUTLER, N.J. 07405



REVISIONS	
DATE	DESCRIPTION
11/18/14	BLOCK 83.07 LOT 16
12/13/16	ANNUAL DEED REVIEW
10/24/18	ANNUAL DEED REVIEW
10/15/19	REMOVE EXEMPT STATUS B. 90.02 L. 7
10/19/20	ANNUAL DEED REVIEW
11/08/21	ANNUAL DEED REVIEW

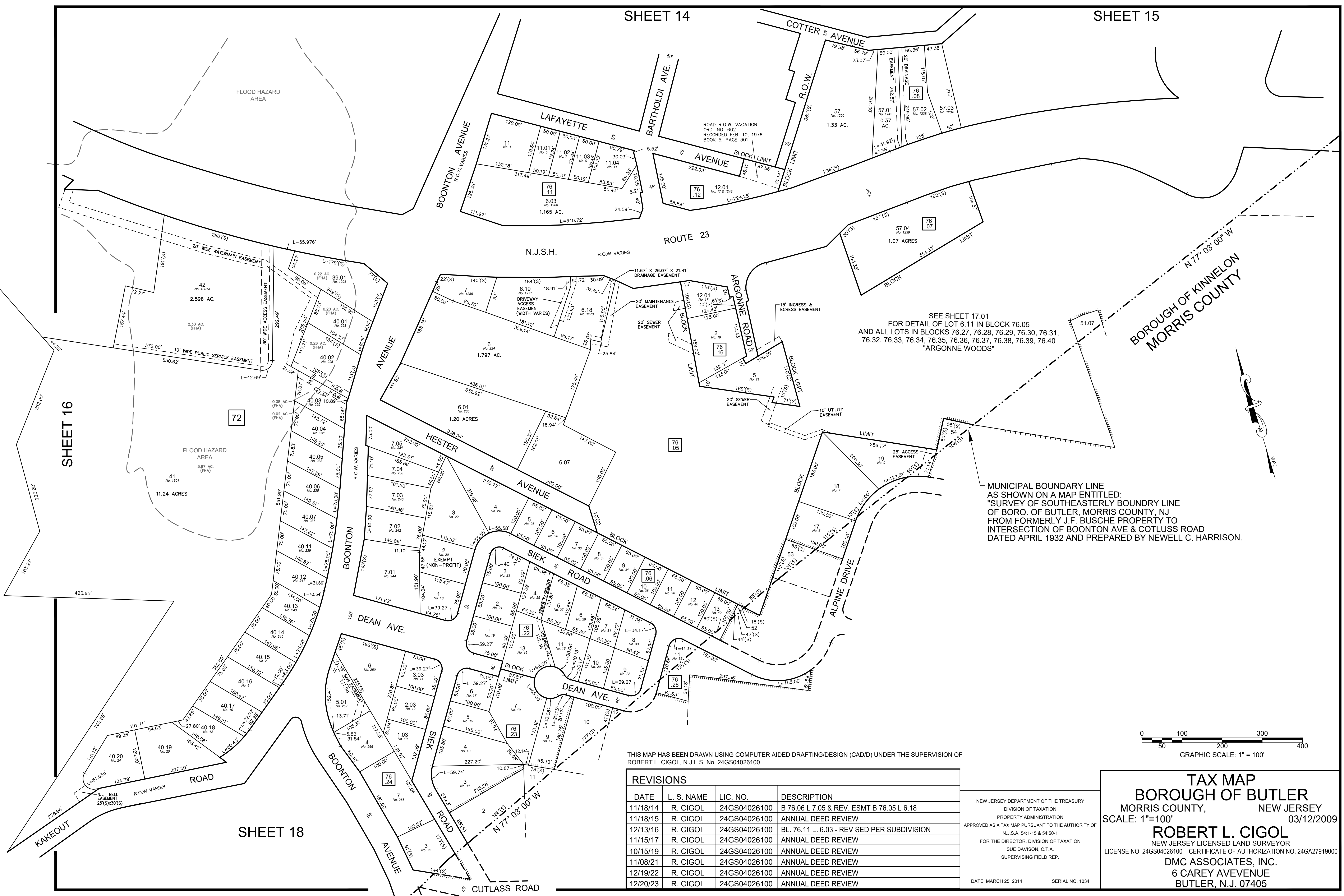
MUNICIPAL BOUNDARY LINE AS SHOWN ON A MAP ENTITLED: "MAP SHOWING BOUNDARY LINE SURVEY BETWEEN BOROUGHS OF BUTLER AND KINNELON, MORRIS COUNTY, NJ" DATED JANUARY 9, 1945 AND PREPARED BY NEWELL C. HARRISON.

THIS MAP HAS BEEN DRAWN USING COMPUTER AIDED DRAFTING/DESIGN (CAD/D) UNDER THE SUPERVISION OF ROBERT L. CIGOL, N.J.L.S. No. 24GS04026100.



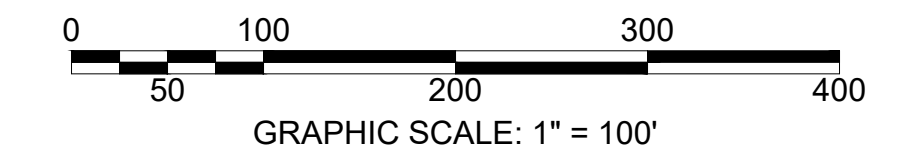
NEW JERSEY DEPARTMENT OF THE TREASURY
 DIVISION OF TAXATION
 PROPERTY ADMINISTRATION
 APPROVED AS A TAX MAP PURSUANT TO THE AUTHORITY OF
 N.J.S.A. 54:1-15 & 54:50-1
 FOR THE DIRECTOR, DIVISION OF TAXATION
 SUE DAVISON, C.T.A.
 SUPERVISING FIELD REP.
 DATE: MARCH 25, 2014 SERIAL NO. 1034

TAX MAP
BOROUGH OF BUTLER
 MORRIS COUNTY, NEW JERSEY
 SCALE: 1"=100' 03/12/2009
ROBERT L. CIGOL
 NEW JERSEY LICENSED LAND SURVEYOR
 LICENSE NO. 24GS04026100 CERTIFICATE OF AUTHORIZATION NO. 24GA27919000
DMC ASSOCIATES, INC.
 211 MAIN STREET
 BUTLER, N.J. 07405



SEE SHEET 17.01
FOR DETAIL OF LOT 6.11 IN BLOCK 76.05
AND ALL LOTS IN BLOCKS 76.27, 76.28, 76.29, 76.30, 76.31,
76.32, 76.33, 76.34, 76.35, 76.36, 76.37, 76.38, 76.39, 76.40
"ARGONNE WOODS"

MUNICIPAL BOUNDARY LINE
AS SHOWN ON A MAP ENTITLED:
"SURVEY OF SOUTHEASTERLY BOUNDRY LINE
OF BORO. OF BUTLER, MORRIS COUNTY, NJ
FROM FORMERLY J.F. BUSCHE PROPERTY TO
INTERSECTION OF BOONTON AVE & COTLUSS ROAD
DATED APRIL 1932 AND PREPARED BY NEWELL C. HARRISON.



THIS MAP HAS BEEN DRAWN USING COMPUTER AIDED DRAFTING/DESIGN (CAD/D) UNDER THE SUPERVISION OF
ROBERT L. CIGOL, N.J.L.S. No. 24GS04026100.

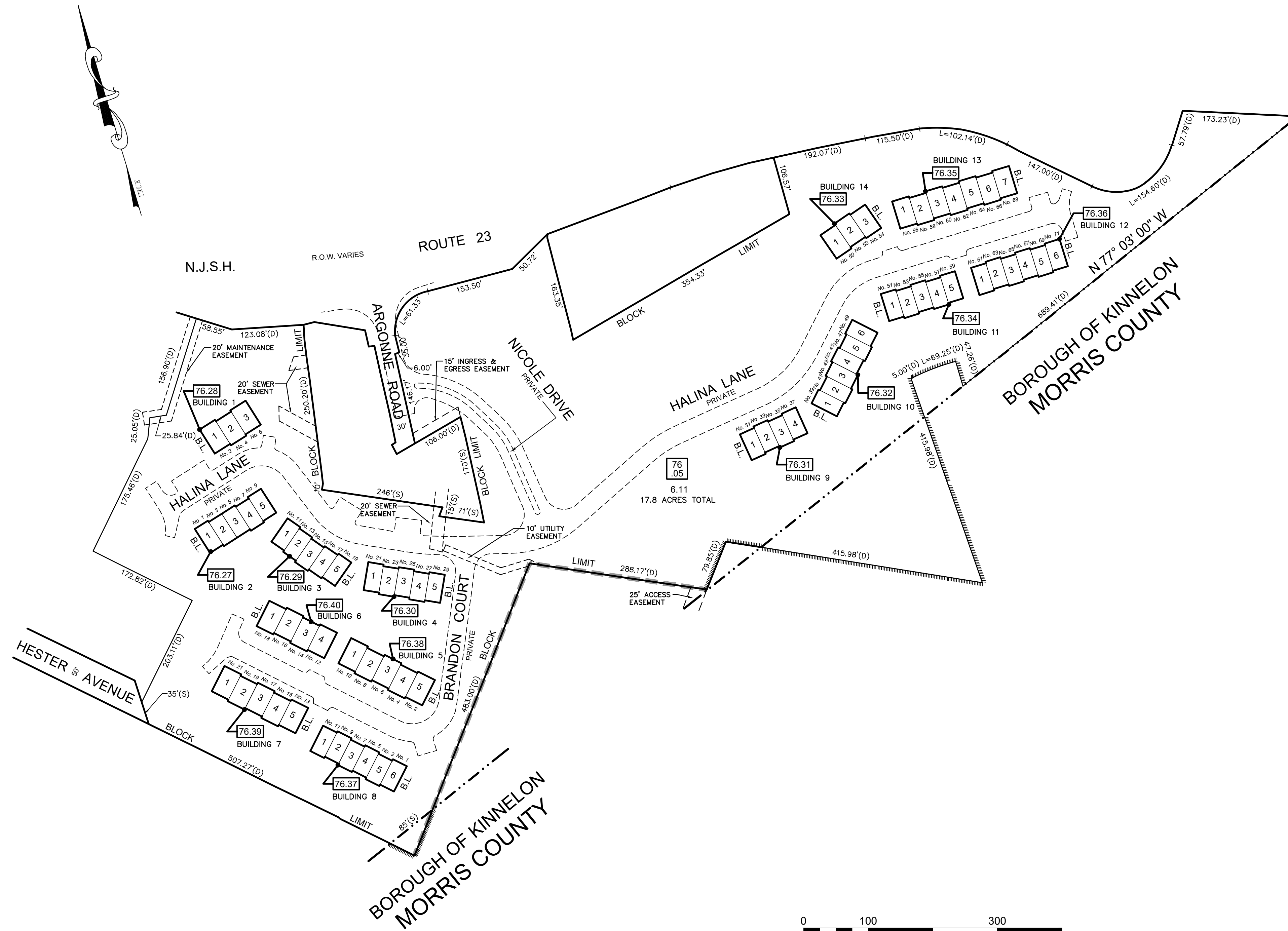
DATE	L. S. NAME	LIC. NO.	DESCRIPTION
11/18/14	R. CIGOL	24GS04026100	B 76.06 L 7.05 & REV. ESMT B 76.05 L 6.18
11/18/15	R. CIGOL	24GS04026100	ANNUAL DEED REVIEW
12/13/16	R. CIGOL	24GS04026100	BL. 76.11 L. 6.03 - REVISED PER SUBDIVISION
11/15/17	R. CIGOL	24GS04026100	ANNUAL DEED REVIEW
10/15/19	R. CIGOL	24GS04026100	ANNUAL DEED REVIEW
11/08/21	R. CIGOL	24GS04026100	ANNUAL DEED REVIEW
12/19/22	R. CIGOL	24GS04026100	ANNUAL DEED REVIEW
12/20/23	R. CIGOL	24GS04026100	ANNUAL DEED REVIEW

NEW JERSEY DEPARTMENT OF THE TREASURY
DIVISION OF TAXATION
PROPERTY ADMINISTRATION
APPROVED AS A TAX MAP PURSUANT TO THE AUTHORITY OF
N.J.S.A. 54-1-15 & 54-50-1
FOR THE DIRECTOR, DIVISION OF TAXATION
SUE DAVISON, C.T.A.
SUPERVISING FIELD REP.

DATE: MARCH 25, 2014 SERIAL NO. 1034

TAX MAP
BOROUGH OF BUTLER
MORRIS COUNTY, NEW JERSEY
SCALE: 1"=100' 03/12/2009
ROBERT L. CIGOL
NEW JERSEY LICENSED LAND SURVEYOR
LICENSE NO. 24GS04026100 CERTIFICATE OF AUTHORIZATION NO. 24GA27919000
DMC ASSOCIATES, INC.
6 CAREY AVENUE
BUTLER, N.J. 07405

ARGONNE WOODS



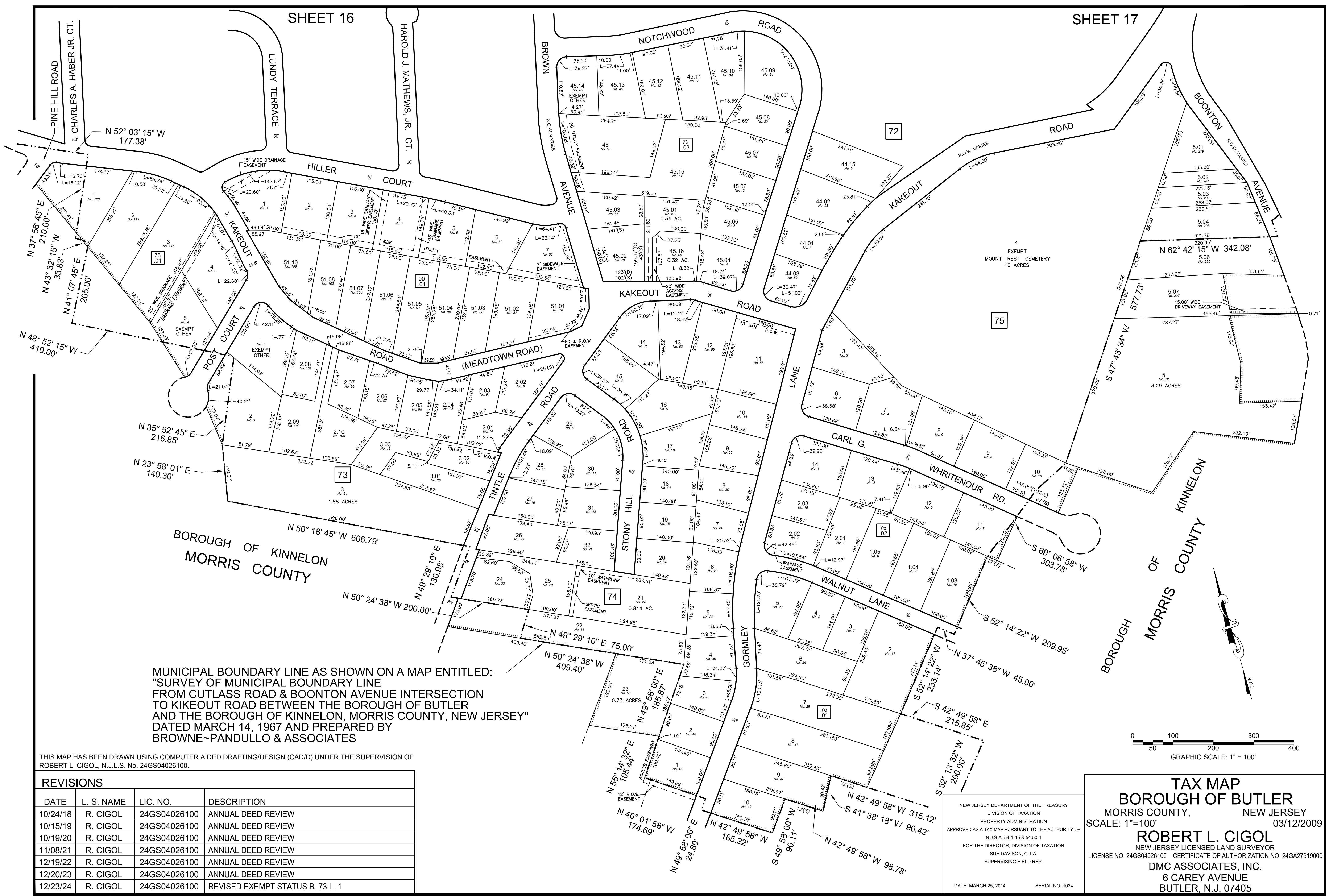
BLOCK NUMBER	LOT NUMBER	BUILDING NUMBER	UNIT NUMBER	SQUARE FEET	% INTEREST IN COMMON ELEMENT
76.27	1	2	68	2,205	1.4693
76.27	2		67	2,205	1.4693
76.27	3		66	2,205	1.4693
76.27	4		65	2,205	1.4693
76.27	5		64	2,205	1.4693
76.28	1	1	71	2,141	1.4693
76.28	2		70	2,141	1.4693
76.28	3		69	2,141	1.4693
76.29	1	3	63	2,205	1.4693
76.29	2		62	2,205	1.4693
76.29	3		61	2,205	1.4693
76.29	4		60	2,205	1.4693
76.29	5		59	2,205	1.4693
76.30	1	4	58	2,205	1.4693
76.30	2		57	2,205	1.4693
76.30	3		56	2,205	1.4693
76.30	4		55	2,205	1.4693
76.30	5		54	2,205	1.4693
76.31	1	9	33	2,205	1.4693
76.31	2		32	2,205	1.4693
76.31	3		31	2,205	1.4693
76.31	4		30	2,205	1.4693
76.32	1	10	29	2,205	1.4693
76.32	2		28	2,205	1.4693
76.32	3		27	2,205	1.4693
76.32	4		26	2,205	1.4693
76.32	5		25	2,205	1.4693
76.32	6		24	2,205	1.4693
76.33	1	14	3	2,205	1.4693
76.33	2		4	2,205	1.4693
76.33	3		5	2,205	1.4693
76.34	1	11	23	2,205	1.4693
76.34	2		22	2,205	1.4693
76.34	3		21	2,205	1.4693
76.34	4		20	2,205	1.4693
76.34	5		19	2,205	1.4693
76.35	1	13	6	2,205	1.4693
76.35	2		7	2,205	1.4693
76.35	3		8	2,205	1.4693
76.35	4		9	2,205	1.4693
76.35	5		10	2,205	1.4693
76.35	6		11	2,205	1.4693
76.35	7		12	2,205	1.4693
76.36	1	12	18	2,205	1.4693
76.36	2		17	2,205	1.4693
76.36	3		16	2,205	1.4693
76.36	4		15	2,205	1.4693
76.36	5		14	2,205	1.4693
76.36	6		13	2,205	1.4693
76.37	1	8	39	2,205	1.4693
76.37	2		38	2,205	1.4693
76.37	3		37	2,205	1.4693
76.37	4		36	2,205	1.4693
76.37	5		35	2,205	1.4693
76.37	6		34	2,205	1.4693
76.38	1	5	49	2,205	1.4693
76.38	2		50	2,205	1.4693
76.38	3		51	2,205	1.4693
76.38	4		52	2,205	1.4693
76.38	5		53	2,205	1.4693
76.39	1	7	44	2,205	1.4693
76.39	2		43	2,205	1.4693
76.39	3		42	2,205	1.4693
76.39	4		41	2,205	1.4693
76.39	5		40	2,205	1.4693
76.40	1	6	45	2,205	1.4693
76.40	2		46	2,205	1.4693
76.40	3		47	2,205	1.4693
76.40	4		48	2,205	1.4693

THIS MAP HAS BEEN DRAWN USING COMPUTER AIDED DRAFTING/DESIGN (CAD/D) UNDER THE SUPERVISION OF ROBERT L. CIGOL, N.J.L.S. No. 24GS04026100.

REVISIONS			
DATE	L. S. NAME	LIC. NO.	DESCRIPTION
11/11/13	R. CIGOL	24GS04026100	GENERAL REVISIONS TO ADDRESS STATE REVIEW
11/18/14	R. CIGOL	24GS04026100	BLOCK 76.05 LOT 6.11 - UTILITY EASEMENT

NEW JERSEY DEPARTMENT OF THE TREASURY
 DIVISION OF TAXATION
 PROPERTY ADMINISTRATION
 APPROVED AS A TAX MAP PURSUANT TO THE AUTHORITY OF
 N.J.S.A. 54:1-15 & 54:50-1
 FOR THE DIRECTOR, DIVISION OF TAXATION
 SUE DAVISON, C.T.A.
 SUPERVISING FIELD REP.
 DATE: MARCH 25, 2014 SERIAL NO. 1034

TAX MAP
BOROUGH OF BUTLER
 MORRIS COUNTY, NEW JERSEY
 SCALE: 1"=100' 03/22/2010
ROBERT L. CIGOL
 NEW JERSEY LICENSED LAND SURVEYOR
 LICENSE NO. 24GS04026100 CERTIFICATE OF AUTHORIZATION NO. 24GA27919000
DMC ASSOCIATES, INC.
 6 CAREY AVENUE
 BUTLER, N.J. 07405



MUNICIPAL BOUNDARY LINE AS SHOWN ON A MAP ENTITLED:
 "SURVEY OF MUNICIPAL BOUNDARY LINE
 FROM CUTLASS ROAD & BOONTON AVENUE INTERSECTION
 TO KIKEOUT ROAD BETWEEN THE BOROUGH OF BUTLER
 AND THE BOROUGH OF KINNELON, MORRIS COUNTY, NEW JERSEY"
 DATED MARCH 14, 1967 AND PREPARED BY
 BROWNE-PANDULLO & ASSOCIATES

THIS MAP HAS BEEN DRAWN USING COMPUTER AIDED DRAFTING/DESIGN (CAD/D) UNDER THE SUPERVISION OF
 ROBERT L. CIGOL, N.J.L.S. No. 24GS04026100.

REVISIONS			
DATE	L. S. NAME	LIC. NO.	DESCRIPTION
10/24/18	R. CIGOL	24GS04026100	ANNUAL DEED REVIEW
10/15/19	R. CIGOL	24GS04026100	ANNUAL DEED REVIEW
10/19/20	R. CIGOL	24GS04026100	ANNUAL DEED REVIEW
11/08/21	R. CIGOL	24GS04026100	ANNUAL DEED REVIEW
12/19/22	R. CIGOL	24GS04026100	ANNUAL DEED REVIEW
12/20/23	R. CIGOL	24GS04026100	ANNUAL DEED REVIEW
12/23/24	R. CIGOL	24GS04026100	REVISED EXEMPT STATUS B. 73 L. 1

NEW JERSEY DEPARTMENT OF THE TREASURY
 DIVISION OF TAXATION
 PROPERTY ADMINISTRATION
 APPROVED AS A TAX MAP PURSUANT TO THE AUTHORITY OF
 N.J.S.A. 54:1-15 & 54:50-1
 FOR THE DIRECTOR, DIVISION OF TAXATION
 SUE DAVISON, C.T.A.
 SUPERVISING FIELD REP.
 DATE: MARCH 25, 2014 SERIAL NO. 1034

TAX MAP
BOROUGH OF BUTLER
 MORRIS COUNTY, NEW JERSEY
 SCALE: 1"=100' 03/12/2009
ROBERT L. CIGOL
 NEW JERSEY LICENSED LAND SURVEYOR
 LICENSE NO. 24GS04026100 CERTIFICATE OF AUTHORIZATION NO. 24GA27919000
DMC ASSOCIATES, INC.
 6 CAREY AVENUE
 BUTLER, N.J. 07405