

# BOROUGH OF KINNELON

## MORRIS COUNTY, NEW JERSEY



# 2024

## TAX ASSESSMENT MAP

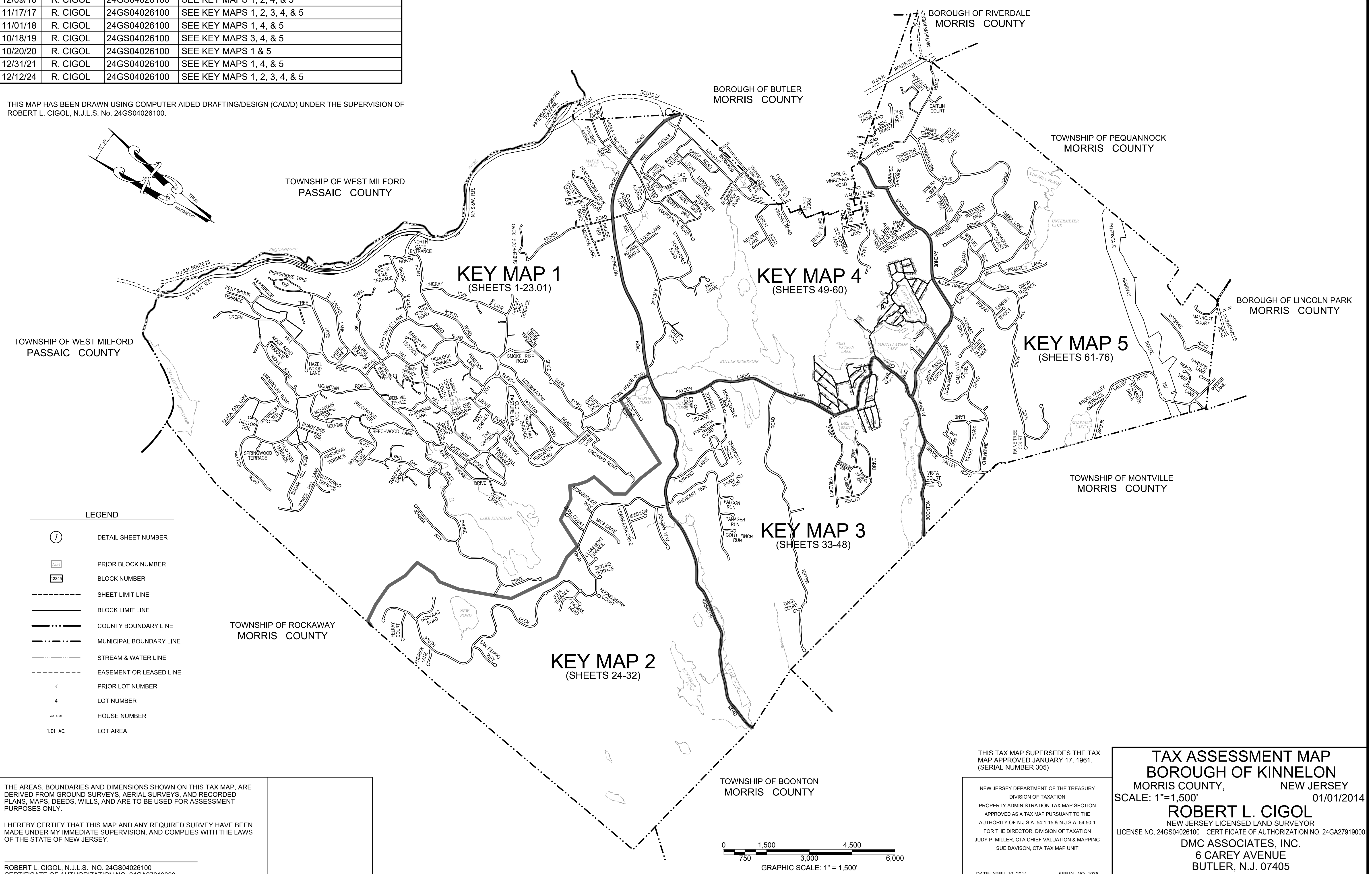
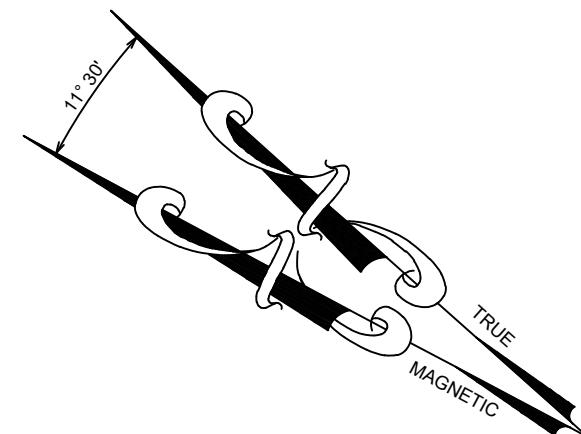
ROBERT L. CIGOL, NEW JERSEY LICENSED LAND SURVEYOR

LICENSE No. 24GS04026100  
DMC ASSOCIATES, INC.  
6 CAREY AVENUE  
BUTLER, N.J. 07405

REVISIONS

DATE	L. S. NAME	LIC. NO.	DESCRIPTION
12/04/15	R. CIGOL	24GS04026100	SEE KEY MAPS 1, 2, 3, 4, & 5
12/09/16	R. CIGOL	24GS04026100	SEE KEY MAPS 1, 2, 4, & 5
11/17/17	R. CIGOL	24GS04026100	SEE KEY MAPS 1, 2, 3, 4, & 5
11/01/18	R. CIGOL	24GS04026100	SEE KEY MAPS 1, 4, & 5
10/18/19	R. CIGOL	24GS04026100	SEE KEY MAPS 3, 4, & 5
10/20/20	R. CIGOL	24GS04026100	SEE KEY MAPS 1 & 5
12/31/21	R. CIGOL	24GS04026100	SEE KEY MAPS 1, 4, & 5
12/12/24	R. CIGOL	24GS04026100	SEE KEY MAPS 1, 2, 3, 4, & 5

THIS MAP HAS BEEN DRAWN USING COMPUTER AIDED DRAFTING/DESIGN (CAD/D) UNDER THE SUPERVISION OF ROBERT L. CIGOL, N.J.L.S. No. 24GS04026100.



LEGEND

- DETAIL SHEET NUMBER
- PRIOR BLOCK NUMBER
- BLOCK NUMBER
- SHEET LIMIT LINE
- BLOCK LIMIT LINE
- COUNTY BOUNDARY LINE
- MUNICIPAL BOUNDARY LINE
- STREAM & WATER LINE
- EASEMENT OR LEASED LINE
- PRIOR LOT NUMBER
- LOT NUMBER
- HOUSE NUMBER
- LOT AREA

THE AREAS, BOUNDARIES AND DIMENSIONS SHOWN ON THIS TAX MAP, ARE DERIVED FROM GROUND SURVEYS, AERIAL SURVEYS, AND RECORDED PLANS, MAPS, DEEDS, WILLS, AND ARE TO BE USED FOR ASSESSMENT PURPOSES ONLY.

I HEREBY CERTIFY THAT THIS MAP AND ANY REQUIRED SURVEY HAVE BEEN MADE UNDER MY IMMEDIATE SUPERVISION, AND COMPLIES WITH THE LAWS OF THE STATE OF NEW JERSEY.

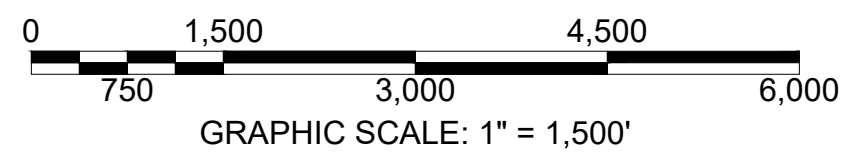
ROBERT L. CIGOL, N.J.L.S. NO. 24GS04026100  
CERTIFICATE OF AUTHORIZATION NO. 24GA27919000

THIS TAX MAP SUPERSEDES THE TAX MAP APPROVED JANUARY 17, 1961. (SERIAL NUMBER 305)

NEW JERSEY DEPARTMENT OF THE TREASURY  
DIVISION OF TAXATION  
PROPERTY ADMINISTRATION TAX MAP SECTION  
APPROVED AS A TAX MAP PURSUANT TO THE AUTHORITY OF N.J.S.A. 54-1-15 & N.J.S.A. 54-50-1  
FOR THE DIRECTOR, DIVISION OF TAXATION  
JUDY P. MILLER, CTA CHIEF VALUATION & MAPPING  
SUE DAVISON, CTA TAX MAP UNIT

DATE: APRIL 10, 2014

SERIAL NO. 1036




**TAX ASSESSMENT MAP**  
**BOROUGH OF KINNELON**  
 MORRIS COUNTY, NEW JERSEY  
 SCALE: 1"=1,500' 01/01/2014  
**ROBERT L. CIGOL**  
 NEW JERSEY LICENSED LAND SURVEYOR  
 LICENSE NO. 24GS04026100 CERTIFICATE OF AUTHORIZATION NO. 24GA27919000  
**DMC ASSOCIATES, INC.**  
 6 CAREY AVENUE  
 BUTLER, N.J. 07405  
 TO SHOW CONDITIONS AS OF 12/12/2024



REVISIONS			
DATE	L. S. NAME	LIC. NO.	DESCRIPTION
12/04/15	R. CIGOL	24GS04026100	SHEETS 5, 11, 12, 13, 14, 18, 19, 20
12/09/16	R. CIGOL	24GS04026100	SHEETS 11 & 23.01
11/17/17	R. CIGOL	24GS04026100	SHEETS 6 & 18
11/01/18	R. CIGOL	24GS04026100	SHEETS 17 & 18
10/20/20	R. CIGOL	24GS04026100	SHEET 12
12/31/21	R. CIGOL	24GS04026100	SHEETS 11 & 12
12/12/24	R. CIGOL	24GS04026100	SHEETS 12, 13, 17, 21

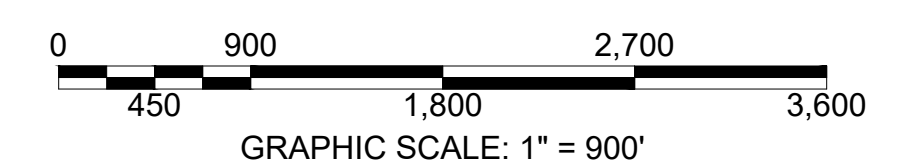
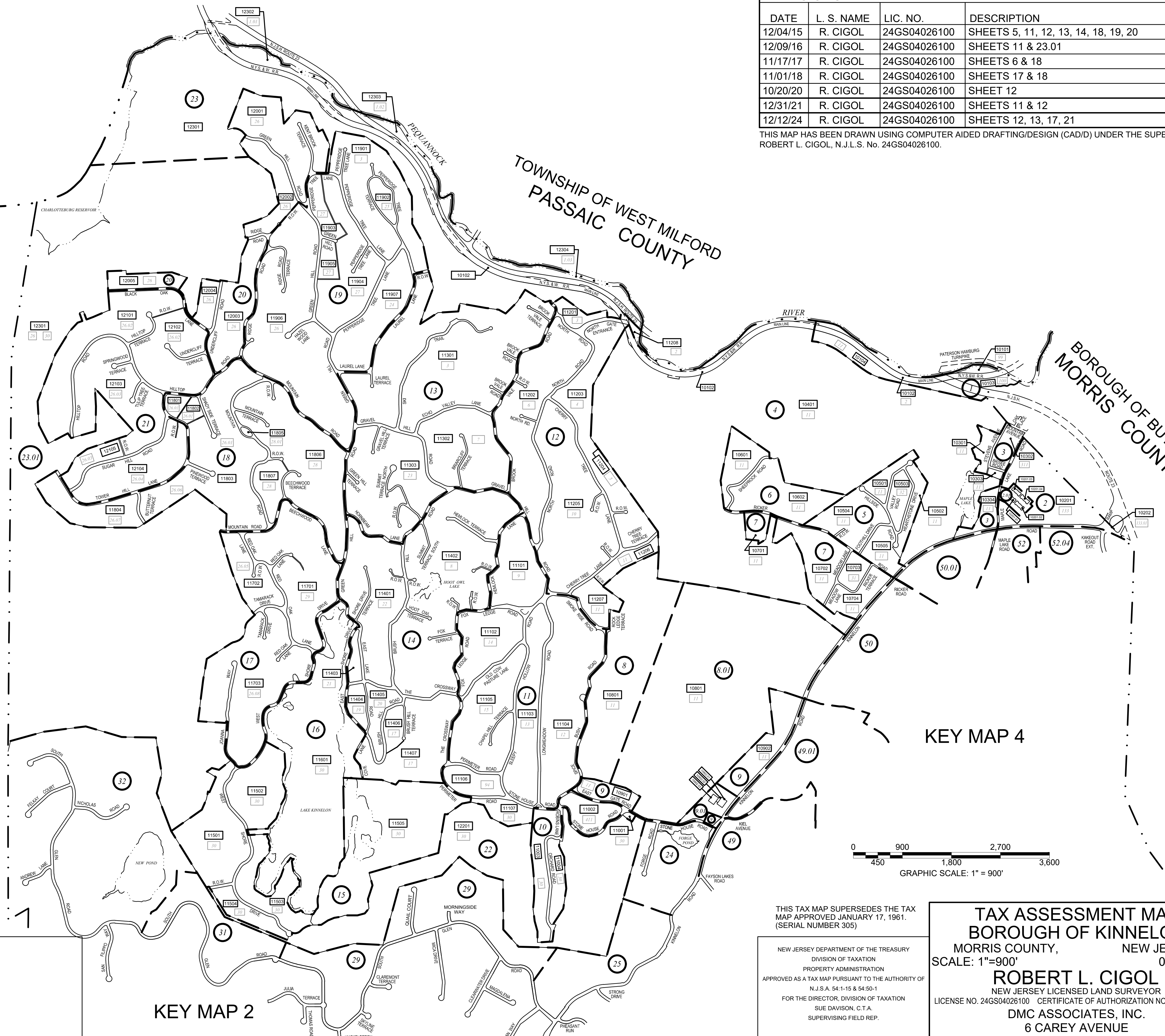
THIS MAP HAS BEEN DRAWN USING COMPUTER AIDED DRAFTING/DESIGN (CAD/D) UNDER THE SUPERVISION OF ROBERT L. CIGOL, N.J.L.S. No. 24GS04026100.



TOWNSHIP OF ROCKAWAY  
MORRIS COUNTY

TOWNSHIP OF WEST MILFORD  
PASSAIC COUNTY

BOROUGH OF BUTLER  
MORRIS COUNTY



KEY MAP 4

KEY MAP 2

THE AREAS, BOUNDARIES AND DIMENSIONS SHOWN ON THIS TAX MAP, ARE DERIVED FROM GROUND SURVEYS, AERIAL SURVEYS, AND RECORDED PLANS, MAPS, DEEDS, WILLS, AND ARE TO BE USED FOR ASSESSMENT PURPOSES ONLY.

I HEREBY CERTIFY THAT THIS MAP AND ANY REQUIRED SURVEY HAVE BEEN MADE UNDER MY IMMEDIATE SUPERVISION, AND COMPLIES WITH THE LAWS OF THE STATE OF NEW JERSEY.

ROBERT L. CIGOL, N.J.L.S. NO. 24GS04026100  
CERTIFICATE OF AUTHORIZATION NO. 24GA27919000

THIS TAX MAP SUPERSEDES THE TAX MAP APPROVED JANUARY 17, 1961. (SERIAL NUMBER 305)


NEW JERSEY DEPARTMENT OF THE TREASURY  
DIVISION OF TAXATION  
PROPERTY ADMINISTRATION  
APPROVED AS A TAX MAP PURSUANT TO THE AUTHORITY OF N.J.S.A. 54:1-15 & 54:50-1  
FOR THE DIRECTOR, DIVISION OF TAXATION  
SUE DAVISON, C.T.A.  
SUPERVISING FIELD REP.

DATE: APRIL 10, 2014 SERIAL NO. 1036

**TAX ASSESSMENT MAP**  
**BOROUGH OF KINNELON**  
MORRIS COUNTY, NEW JERSEY  
SCALE: 1"=900' 01/01/2014  
**ROBERT L. CIGOL**  
NEW JERSEY LICENSED LAND SURVEYOR  
LICENSE NO. 24GS04026100 CERTIFICATE OF AUTHORIZATION NO. 24GA27919000  
DMC ASSOCIATES, INC.  
6 CAREY AVENUE  
BUTLER, N.J. 07405  
TO SHOW CONDITIONS AS OF 12/12/2024

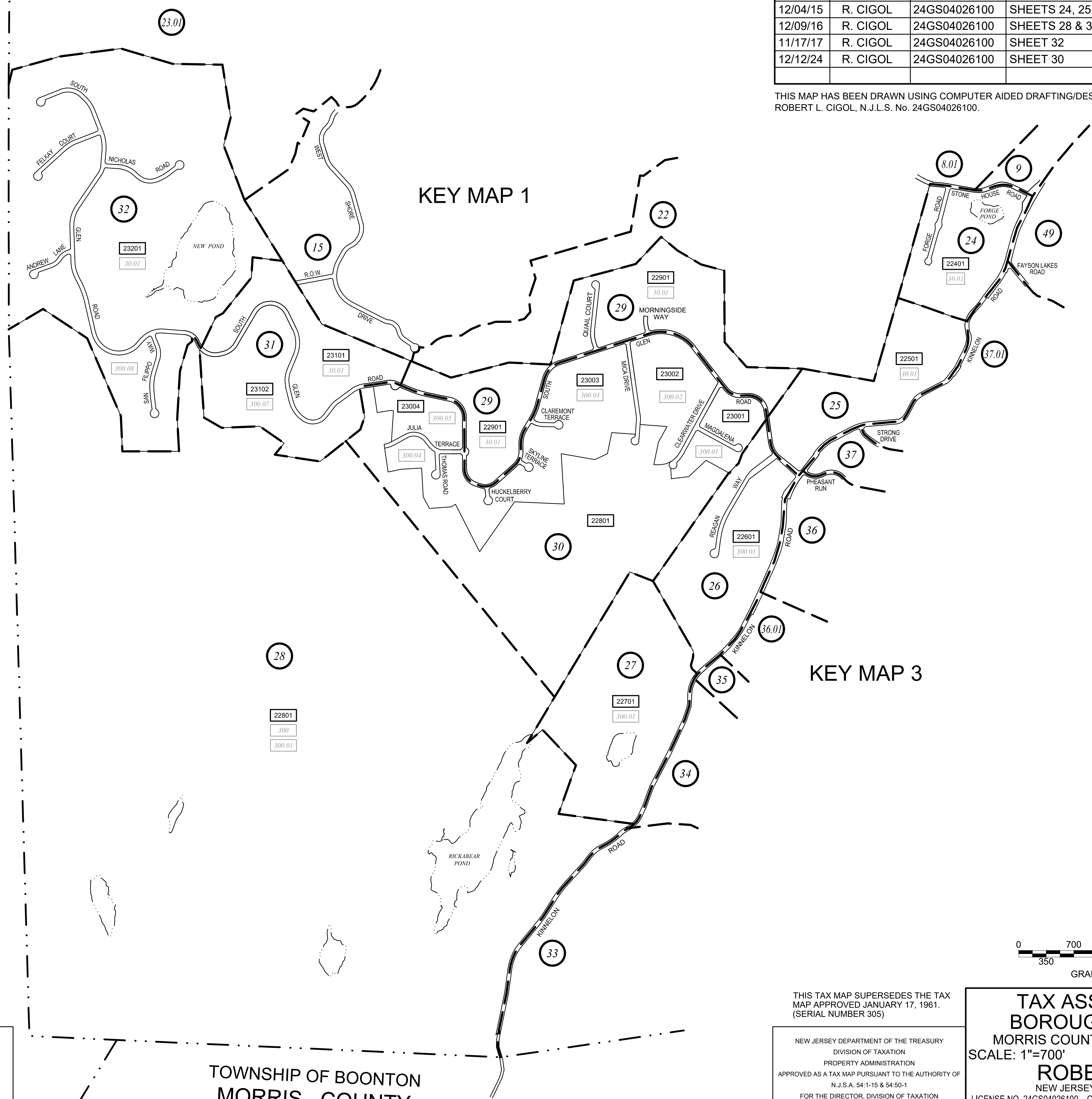
REVISIONS			
DATE	L. S. NAME	LIC. NO.	DESCRIPTION
12/04/15	R. CIGOL	24GS04026100	SHEETS 24, 25, 26, 28, 30, 31, 32
12/09/16	R. CIGOL	24GS04026100	SHEETS 28 & 32
11/17/17	R. CIGOL	24GS04026100	SHEET 32
12/12/24	R. CIGOL	24GS04026100	SHEET 30

THIS MAP HAS BEEN DRAWN USING COMPUTER AIDED DRAFTING/DESIGN (CAD/D) UNDER THE SUPERVISION OF ROBERT L. CIGOL, N.J.L.S. No. 24GS04026100.



TOWNSHIP OF ROCKAWAY  
MORRIS COUNTY

TOWNSHIP OF BOONTON  
MORRIS COUNTY



THE AREAS, BOUNDARIES AND DIMENSIONS SHOWN ON THIS TAX MAP, ARE DERIVED FROM GROUND SURVEYS, AERIAL SURVEYS, AND RECORDED PLANS, MAPS, DEEDS, WILLS, AND ARE TO BE USED FOR ASSESSMENT PURPOSES ONLY.

I HEREBY CERTIFY THAT THIS MAP AND ANY REQUIRED SURVEY HAVE BEEN MADE UNDER MY IMMEDIATE SUPERVISION, AND COMPLIES WITH THE LAWS OF THE STATE OF NEW JERSEY.

ROBERT L. CIGOL, N.J.L.S. NO. 24GS04026100  
CERTIFICATE OF AUTHORIZATION NO. 24GA27919000

THIS TAX MAP SUPERSEDES THE TAX MAP APPROVED JANUARY 17, 1961. (SERIAL NUMBER 305)

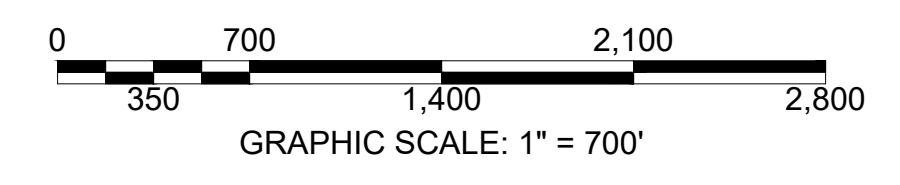
NEW JERSEY DEPARTMENT OF THE TREASURY  
DIVISION OF TAXATION  
PROPERTY ADMINISTRATION  
APPROVED AS A TAX MAP PURSUANT TO THE AUTHORITY OF  
N.J.S.A. 54-1-15 & 54-50-1  
FOR THE DIRECTOR, DIVISION OF TAXATION  
SUE DAVISON, C.T.A.  
SUPERVISING FIELD REP.

DATE: APRIL 10, 2014 SERIAL NO. 1036

TAX ASSESSMENT MAP  
BOROUGH OF KINNELON  
MORRIS COUNTY, NEW JERSEY  
SCALE: 1"=700' 01/01/2014

**ROBERT L. CIGOL**  
NEW JERSEY LICENSED LAND SURVEYOR  
LICENSE NO. 24GS04026100 CERTIFICATE OF AUTHORIZATION NO. 24GA27919000

**DMC ASSOCIATES, INC.**  
6 CAREY AVENUE  
BUTLER, N.J. 07405  
TO SHOW CONDITIONS AS OF 12/12/2024





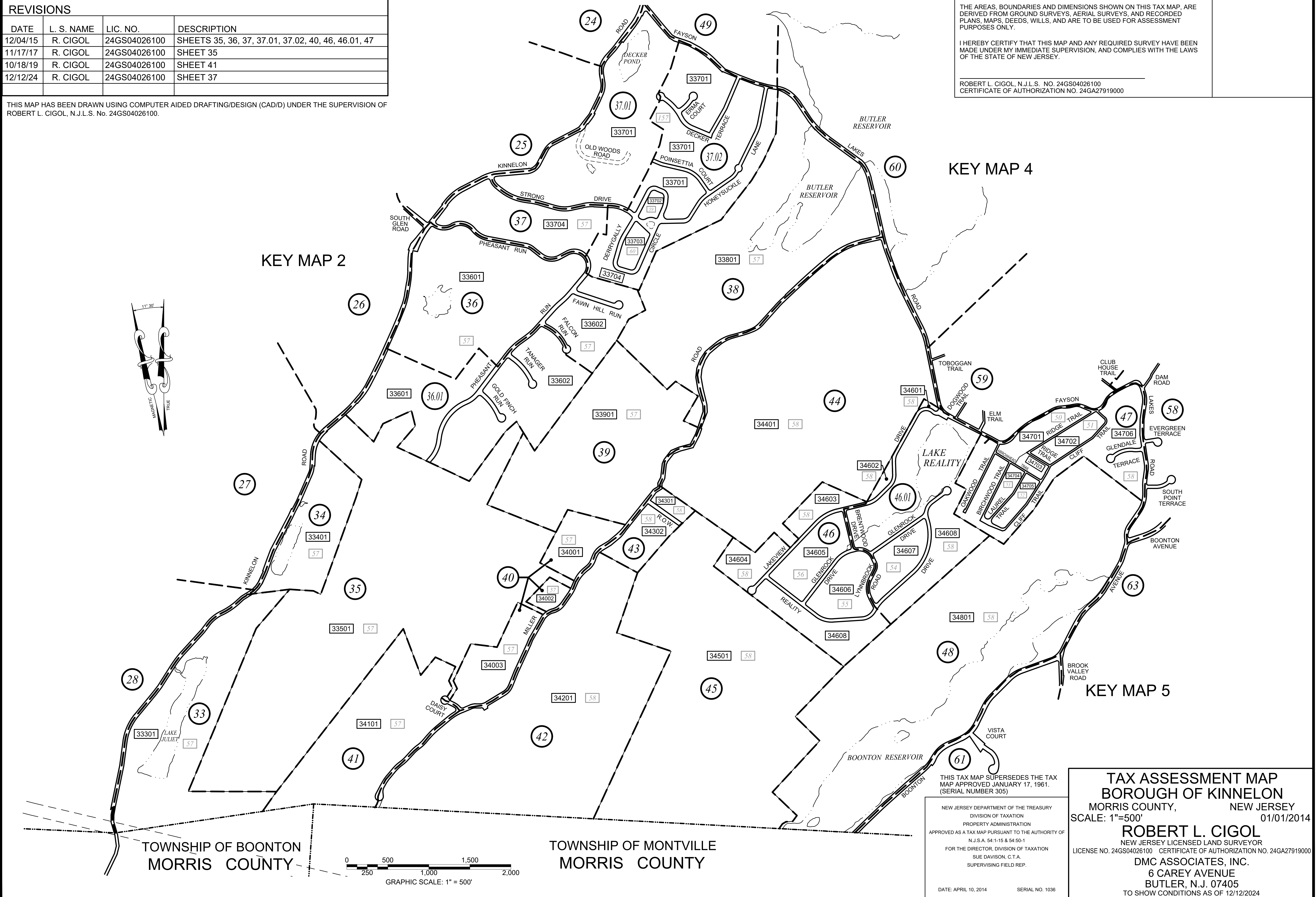
REVISIONS			
DATE	L. S. NAME	LIC. NO.	DESCRIPTION
12/04/15	R. CIGOL	24GS04026100	SHEETS 35, 36, 37, 37.01, 37.02, 40, 46, 46.01, 47
11/17/17	R. CIGOL	24GS04026100	SHEET 35
10/18/19	R. CIGOL	24GS04026100	SHEET 41
12/12/24	R. CIGOL	24GS04026100	SHEET 37

THIS MAP HAS BEEN DRAWN USING COMPUTER AIDED DRAFTING/DESIGN (CAD/D) UNDER THE SUPERVISION OF ROBERT L. CIGOL, N.J.L.S. No. 24GS04026100.

THE AREAS, BOUNDARIES AND DIMENSIONS SHOWN ON THIS TAX MAP, ARE DERIVED FROM GROUND SURVEYS, AERIAL SURVEYS, AND RECORDED PLANS, MAPS, DEEDS, WILLS, AND ARE TO BE USED FOR ASSESSMENT PURPOSES ONLY.

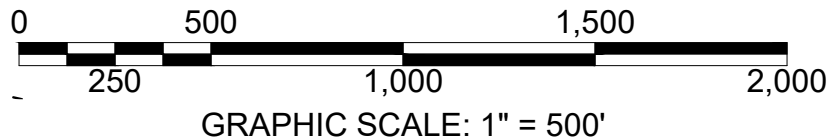
I HEREBY CERTIFY THAT THIS MAP AND ANY REQUIRED SURVEY HAVE BEEN MADE UNDER MY IMMEDIATE SUPERVISION, AND COMPLIES WITH THE LAWS OF THE STATE OF NEW JERSEY.

ROBERT L. CIGOL, N.J.L.S. NO. 24GS04026100  
CERTIFICATE OF AUTHORIZATION NO. 24GA27919000



TOWNSHIP OF BOONTON  
MORRIS COUNTY

TOWNSHIP OF MONTVILLE  
MORRIS COUNTY



THIS TAX MAP SUPERSEDES THE TAX MAP APPROVED JANUARY 17, 1961. (SERIAL NUMBER 305)

NEW JERSEY DEPARTMENT OF THE TREASURY  
DIVISION OF TAXATION  
PROPERTY ADMINISTRATION  
APPROVED AS A TAX MAP PURSUANT TO THE AUTHORITY OF  
N.J.S.A. 54-1-15 & 54-50-1  
FOR THE DIRECTOR, DIVISION OF TAXATION  
SUE DAVISON, C.T.A.  
SUPERVISING FIELD REP.

DATE: APRIL 10, 2014 SERIAL NO. 1036

**TAX ASSESSMENT MAP**  
**BOROUGH OF KINNELON**  
MORRIS COUNTY, NEW JERSEY  
SCALE: 1"=500' 01/01/2014

**ROBERT L. CIGOL**  
NEW JERSEY LICENSED LAND SURVEYOR  
LICENSE NO. 24GS04026100 CERTIFICATE OF AUTHORIZATION NO. 24GA27919000

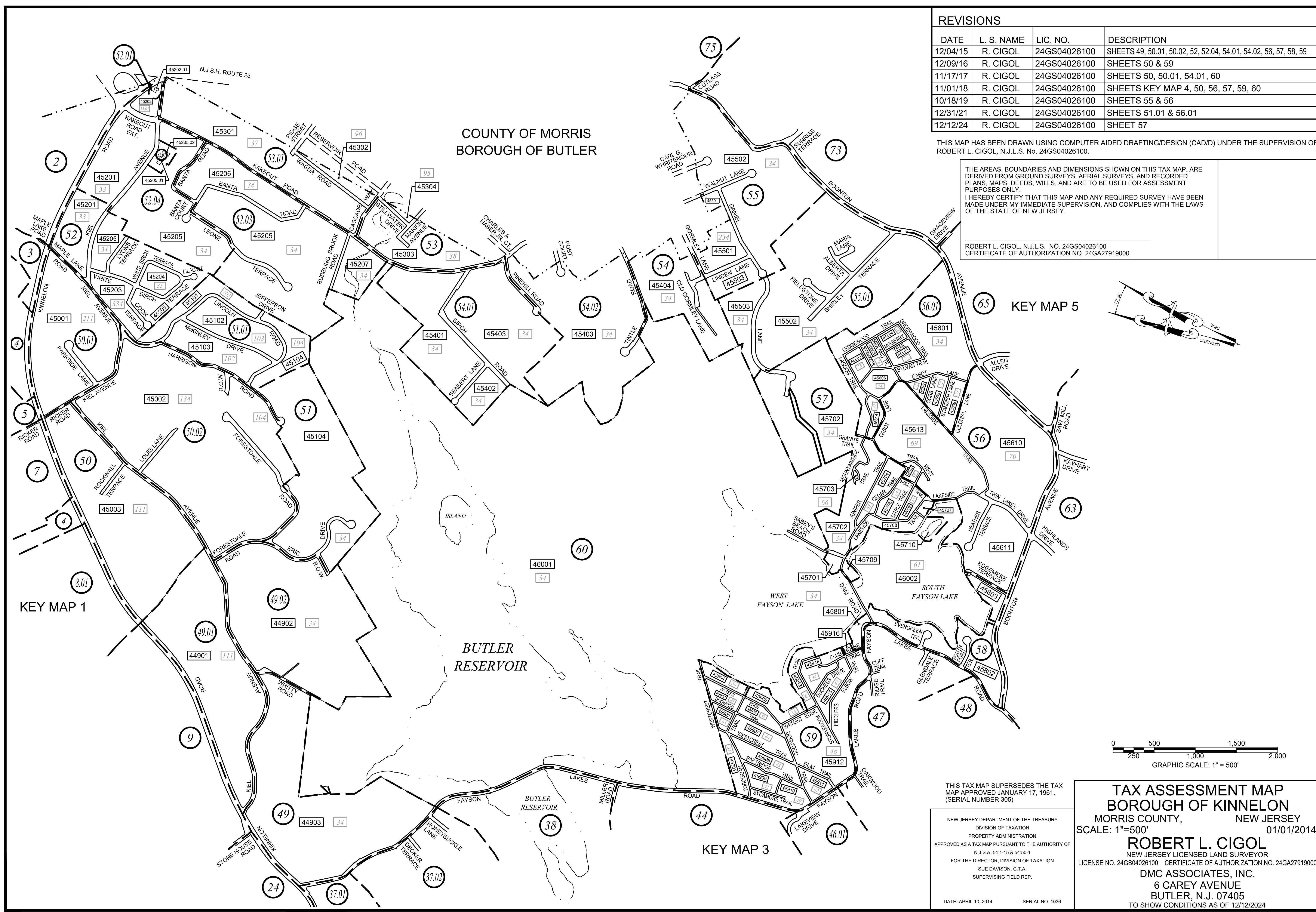
**DMC ASSOCIATES, INC.**  
6 CAREY AVENUE  
BUTLER, N.J. 07405  
TO SHOW CONDITIONS AS OF 12/12/2024

REVISIONS			
DATE	L. S. NAME	LIC. NO.	DESCRIPTION
12/04/15	R. CIGOL	24GS04026100	SHEETS 49, 50.01, 50.02, 52, 52.04, 54.01, 54.02, 56, 57, 58, 59
12/09/16	R. CIGOL	24GS04026100	SHEETS 50 & 59
11/17/17	R. CIGOL	24GS04026100	SHEETS 50, 50.01, 54.01, 60
11/01/18	R. CIGOL	24GS04026100	SHEETS KEY MAP 4, 50, 56, 57, 59, 60
10/18/19	R. CIGOL	24GS04026100	SHEETS 55 & 56
12/31/21	R. CIGOL	24GS04026100	SHEETS 51.01 & 56.01
12/12/24	R. CIGOL	24GS04026100	SHEET 57

THIS MAP HAS BEEN DRAWN USING COMPUTER AIDED DRAFTING/DESIGN (CAD/D) UNDER THE SUPERVISION OF ROBERT L. CIGOL, N.J.L.S. No. 24GS04026100.

THE AREAS, BOUNDARIES AND DIMENSIONS SHOWN ON THIS TAX MAP, ARE DERIVED FROM GROUND SURVEYS, AERIAL SURVEYS, AND RECORDED PLANS, MAPS, DEEDS, WILLS, AND ARE TO BE USED FOR ASSESSMENT PURPOSES ONLY. I HEREBY CERTIFY THAT THIS MAP AND ANY REQUIRED SURVEY HAVE BEEN MADE UNDER MY IMMEDIATE SUPERVISION, AND COMPLIES WITH THE LAWS OF THE STATE OF NEW JERSEY.

ROBERT L. CIGOL, N.J.L.S. NO. 24GS04026100  
 CERTIFICATE OF AUTHORIZATION NO. 24GA27919000



THIS TAX MAP SUPERSEDES THE TAX MAP APPROVED JANUARY 17, 1961. (SERIAL NUMBER 305)

NEW JERSEY DEPARTMENT OF THE TREASURY  
 DIVISION OF TAXATION  
 PROPERTY ADMINISTRATION  
 APPROVED AS A TAX MAP PURSUANT TO THE AUTHORITY OF  
 N.J.S.A. 54:1-15 & 54:50-1  
 FOR THE DIRECTOR, DIVISION OF TAXATION  
 SUE DAVISON, C.T.A.  
 SUPERVISING FIELD REP.

DATE: APRIL 10, 2014      SERIAL NO. 1036

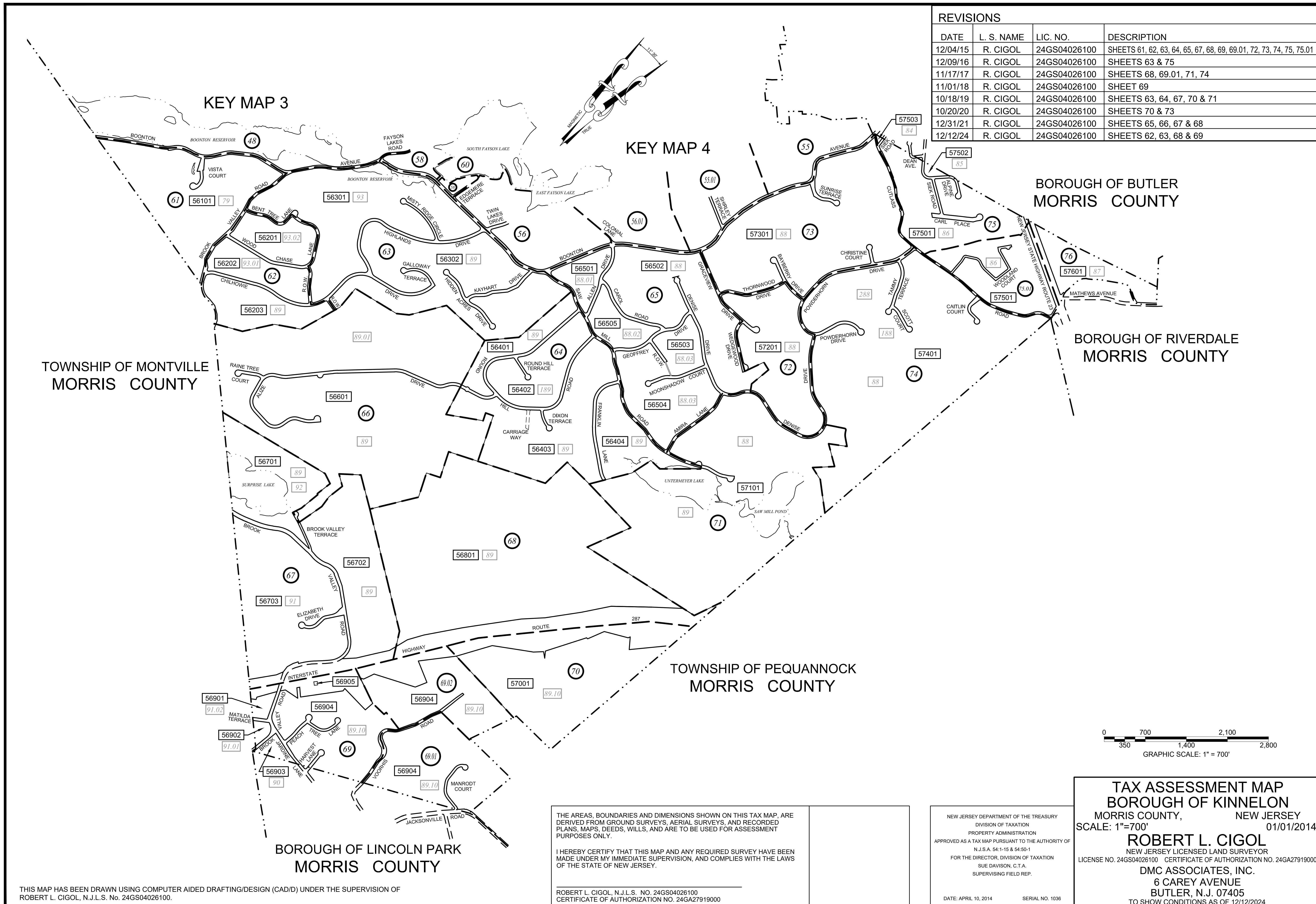
**TAX ASSESSMENT MAP**  
**BOROUGH OF KINNELON**  
 MORRIS COUNTY, NEW JERSEY  
 SCALE: 1"=500'      01/01/2014

**ROBERT L. CIGOL**  
 NEW JERSEY LICENSED LAND SURVEYOR  
 LICENSE NO. 24GS04026100      CERTIFICATE OF AUTHORIZATION NO. 24GA27919000

**DMC ASSOCIATES, INC.**  
 6 CAREY AVENUE  
 BUTLER, N.J. 07405  
 TO SHOW CONDITIONS AS OF 12/12/2024



REVISIONS			
DATE	L. S. NAME	LIC. NO.	DESCRIPTION
12/04/15	R. CIGOL	24GS04026100	SHEETS 61, 62, 63, 64, 65, 67, 68, 69, 69.01, 72, 73, 74, 75, 75.01
12/09/16	R. CIGOL	24GS04026100	SHEETS 63 & 75
11/17/17	R. CIGOL	24GS04026100	SHEETS 68, 69.01, 71, 74
11/01/18	R. CIGOL	24GS04026100	SHEET 69
10/18/19	R. CIGOL	24GS04026100	SHEETS 63, 64, 67, 70 & 71
10/20/20	R. CIGOL	24GS04026100	SHEETS 70 & 73
12/31/21	R. CIGOL	24GS04026100	SHEETS 65, 66, 67 & 68
12/12/24	R. CIGOL	24GS04026100	SHEETS 62, 63, 68 & 69



**TAX ASSESSMENT MAP**  
**BOROUGH OF KINNELON**  
 MORRIS COUNTY, NEW JERSEY  
 SCALE: 1"=700' 01/01/2014  
**ROBERT L. CIGOL**  
 NEW JERSEY LICENSED LAND SURVEYOR  
 LICENSE NO. 24GS04026100 CERTIFICATE OF AUTHORIZATION NO. 24GA27919000  
 DMC ASSOCIATES, INC.  
 6 CAREY AVENUE  
 BUTLER, N.J. 07405  
 TO SHOW CONDITIONS AS OF 12/12/2024

THE AREAS, BOUNDARIES AND DIMENSIONS SHOWN ON THIS TAX MAP, ARE DERIVED FROM GROUND SURVEYS, AERIAL SURVEYS, AND RECORDED PLANS, MAPS, DEEDS, WILLS, AND ARE TO BE USED FOR ASSESSMENT PURPOSES ONLY.

I HEREBY CERTIFY THAT THIS MAP AND ANY REQUIRED SURVEY HAVE BEEN MADE UNDER MY IMMEDIATE SUPERVISION, AND COMPLIES WITH THE LAWS OF THE STATE OF NEW JERSEY.

ROBERT L. CIGOL, N.J.L.S. NO. 24GS04026100  
 CERTIFICATE OF AUTHORIZATION NO. 24GA27919000

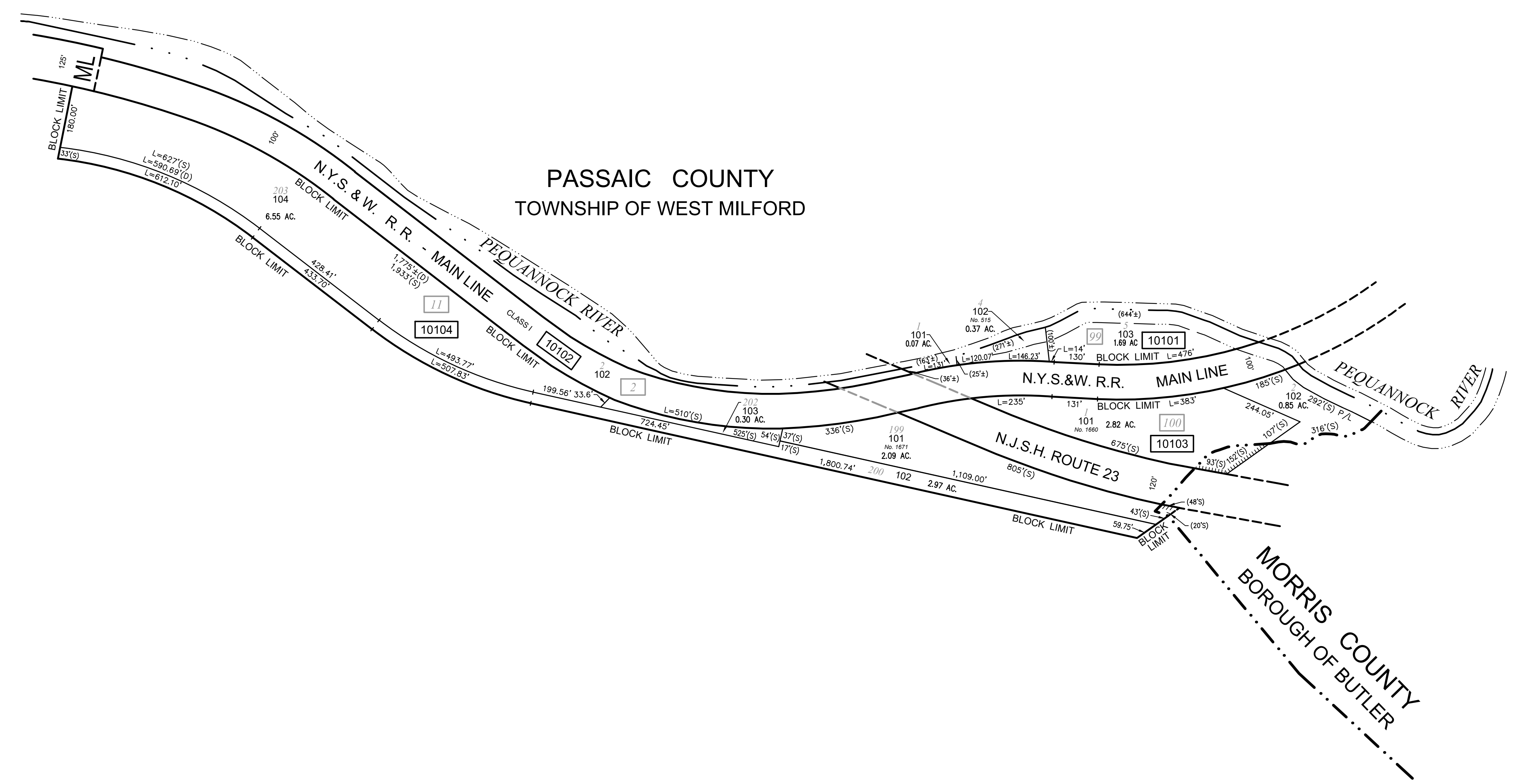
NEW JERSEY DEPARTMENT OF THE TREASURY  
 DIVISION OF TAXATION  
 PROPERTY ADMINISTRATION  
 APPROVED AS A TAX MAP PURSUANT TO THE AUTHORITY OF  
 N.J.S.A. 54-1-15 & 54-50-1  
 FOR THE DIRECTOR, DIVISION OF TAXATION  
 SUE DAVISON, C.T.A.  
 SUPERVISING FIELD REP.

DATE: APRIL 10, 2014 SERIAL NO. 1036

THIS MAP HAS BEEN DRAWN USING COMPUTER AIDED DRAFTING/DESIGN (CAD/D) UNDER THE SUPERVISION OF ROBERT L. CIGOL, N.J.L.S. No. 24GS04026100.



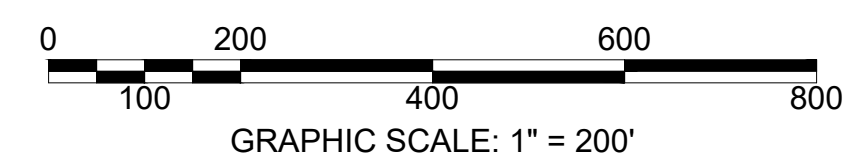
SHEET 4



THIS MAP HAS BEEN DRAWN USING COMPUTER AIDED DRAFTING/DESIGN (CAD/D) UNDER THE SUPERVISION OF ROBERT L. CIGOL, N.J.L.S. No. 24GS04026100.

REVISIONS			
DATE	L. S. NAME	LIC. NO.	DESCRIPTION

SHEET 4



SHEET 3

NEW JERSEY DEPARTMENT OF THE TREASURY  
DIVISION OF TAXATION  
PROPERTY ADMINISTRATION TAX MAP SECTION  
APPROVED AS A TAX MAP PURSUANT TO THE  
AUTHORITY OF N.J.S.A. 54:1-16 & N.J.S.A. 54:50-1  
FOR THE DIRECTOR, DIVISION OF TAXATION

*Sue Davison* CTA Supervising Field Rep  
Sue Davison, CTA Supervising Field Rep

DATE: APR 10 2014 SERIAL NO. 1036

TAX ASSESSMENT MAP  
BOROUGH OF KINNELON  
MORRIS COUNTY, NEW JERSEY  
SCALE: 1"=200' 01/01/2014

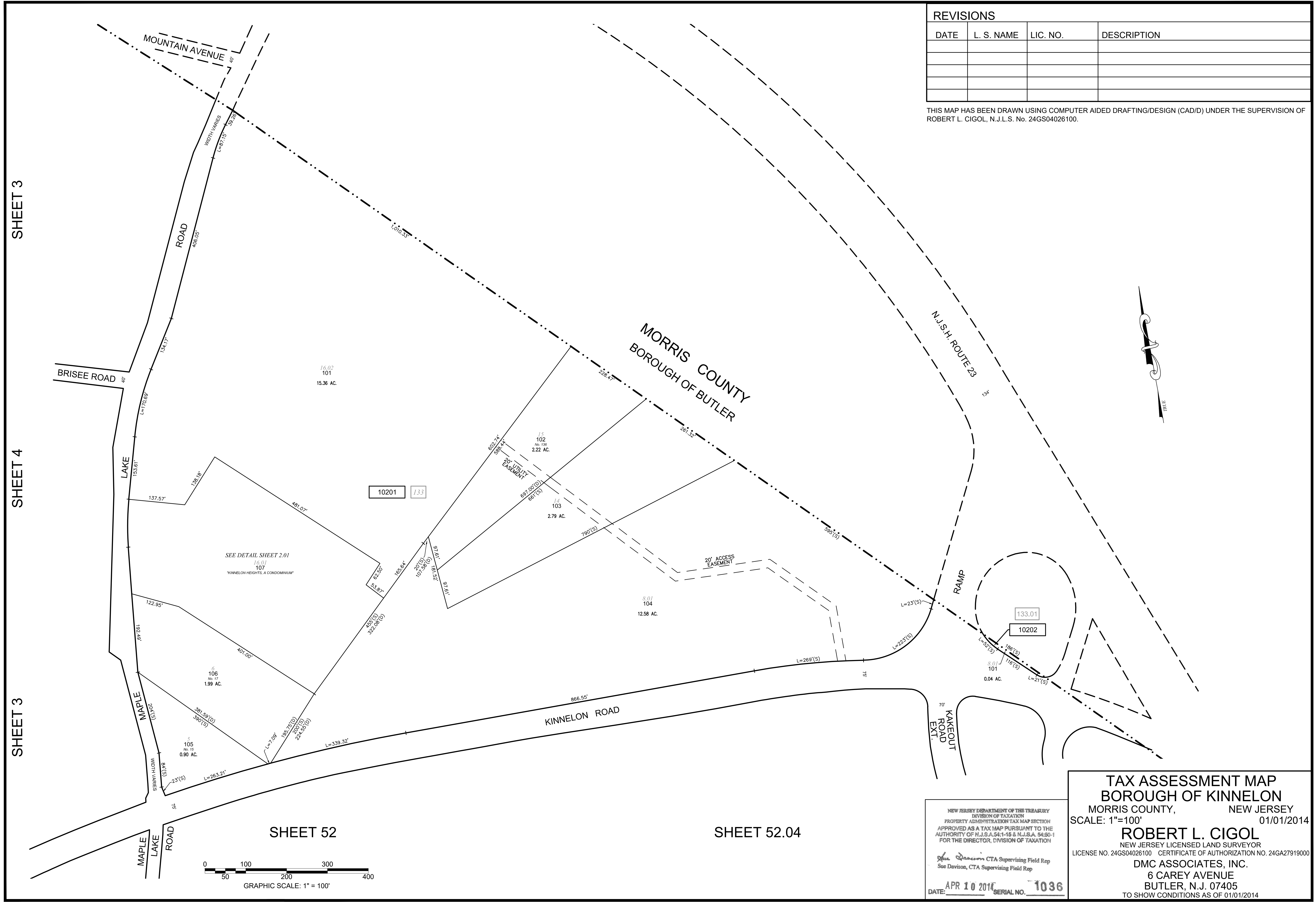
**ROBERT L. CIGOL**  
NEW JERSEY LICENSED LAND SURVEYOR  
LICENSE NO. 24GS04026100 CERTIFICATE OF AUTHORIZATION NO. 24GA27919000

DMC ASSOCIATES, INC.  
6 CAREY AVENUE  
BUTLER, N.J. 07405  
TO SHOW CONDITIONS AS OF 01/01/2014

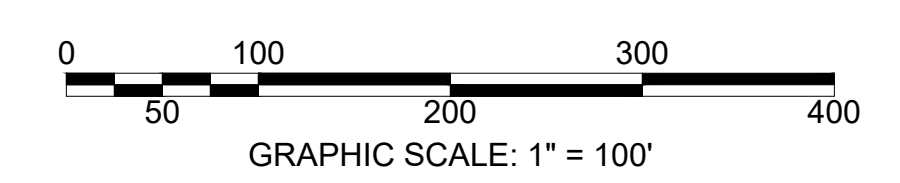


REVISIONS			
DATE	L. S. NAME	LIC. NO.	DESCRIPTION

THIS MAP HAS BEEN DRAWN USING COMPUTER AIDED DRAFTING/DESIGN (CAD/D) UNDER THE SUPERVISION OF ROBERT L. CIGOL, N.J.L.S. No. 24GS04026100.



SHEET 3  
SHEET 4  
SHEET 3



SHEET 52

SHEET 52.04

NEW JERSEY DEPARTMENT OF THE TREASURY  
DIVISION OF TAXATION  
PROPERTY ADMINISTRATION TAX MAP SECTION  
APPROVED AS A TAX MAP PURSUANT TO THE  
AUTHORITY OF N.J.S.A. 54:1-16 & N.J.S.A. 54:50-1  
FOR THE DIRECTOR, DIVISION OF TAXATION  
*Sue Davison* CTA Supervising Field Rep  
Sue Davison, CTA Supervising Field Rep  
DATE: APR 10 2017 SERIAL NO. 1036

**TAX ASSESSMENT MAP**  
**BOROUGH OF KINNELON**  
MORRIS COUNTY, NEW JERSEY  
SCALE: 1"=100' 01/01/2014  
**ROBERT L. CIGOL**  
NEW JERSEY LICENSED LAND SURVEYOR  
LICENSE NO. 24GS04026100 CERTIFICATE OF AUTHORIZATION NO. 24GA27919000  
DMC ASSOCIATES, INC.  
6 CAREY AVENUE  
BUTLER, N.J. 07405  
TO SHOW CONDITIONS AS OF 01/01/2014

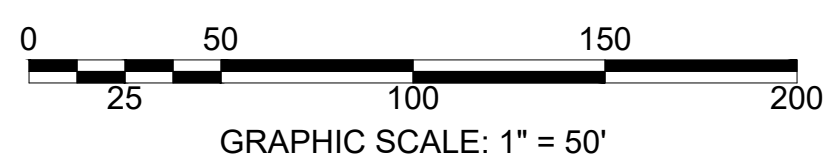
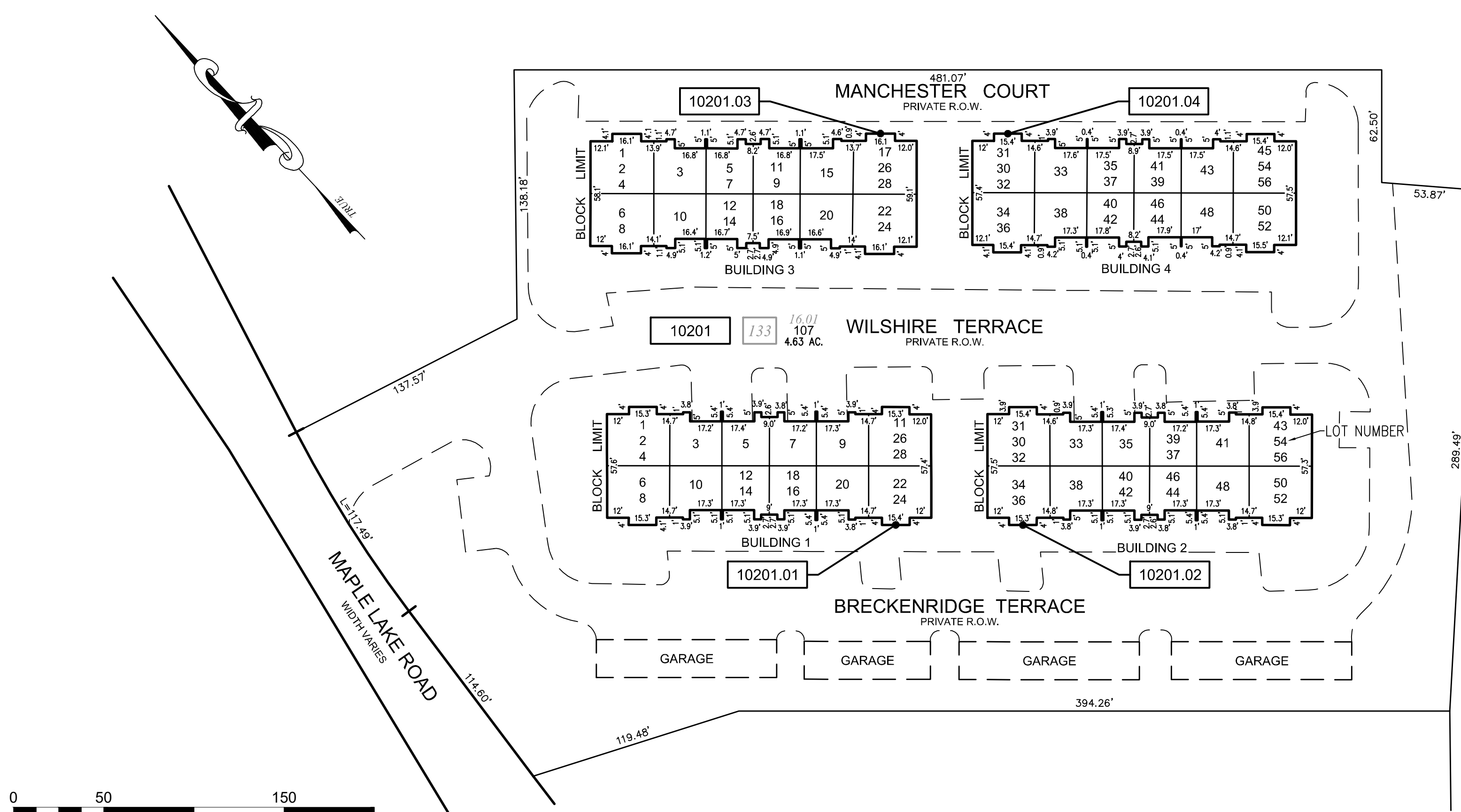


# "KINNELON HEIGHTS, A CONDOMINIUM" MASTER DEED RECORDED FEBRUARY 9, 2004 IN DB6019 P153

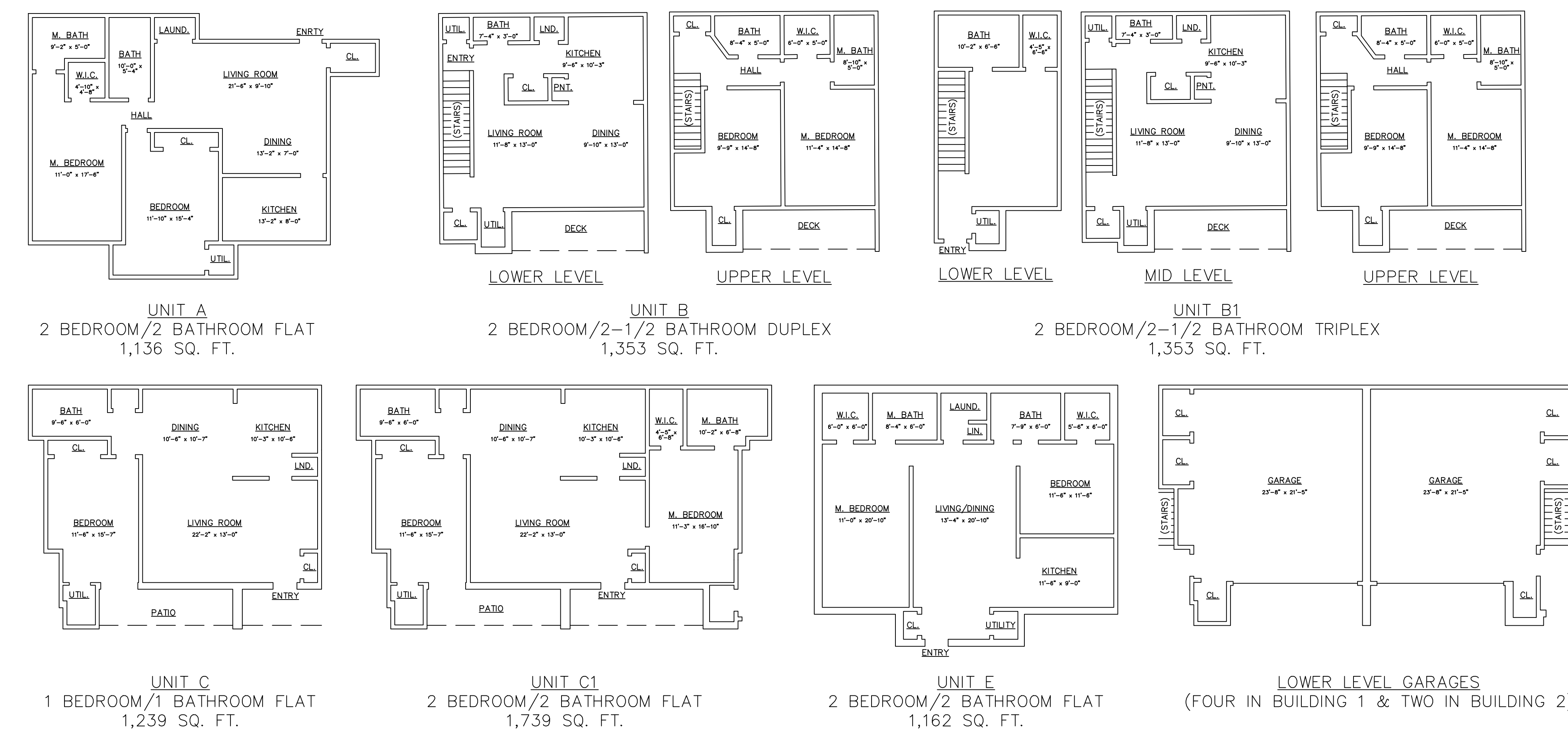
REVISIONS			
DATE	L. S. NAME	LIC. NO.	DESCRIPTION

THIS MAP HAS BEEN DRAWN USING COMPUTER AIDED DRAFTING/DESIGN (CAD/D) UNDER THE SUPERVISION OF ROBERT L. CIGOL, N.J.L.S. No. 24GS04026100.

## 85 CONDOMINIUM UNITS



### UNIT DETAIL (N.T.S.)



NEW BLOCK	NEW LOT	PRIOR BLOCK	PRIOR LOT	PRIOR QUALIFIER	ADDRESS	UNIT TYPE	SQUARE FOOTAGE	FLOOR LEVEL	% INTEREST
10201.01	1	133	16.01	C1001	1 WILSHIRE TERRACE	E -2BD/2BTH FLAT	1,162	1ST	1.176
10201.01	2	133	16.01	C1002	2 BRECKENRIDGE TERRACE	A -2BD/2BTH FLAT	1,136	2ND	1.176
10201.01	3	133	16.01	C1003	3 WILSHIRE TERRACE	B -2BD/2 1/2 BTH DUPLEX WITH GARAGE	1,353	1ST, 2ND & 3RD	1.176
10201.01	4	133	16.01	C1004	4 BRECKENRIDGE TERRACE	C -1BD/1BTH FLAT	1,239	1ST	1.176
10201.01	5	133	16.01	C1005	5 WILSHIRE TERRACE	B -2BD/2 1/2 BTH DUPLEX WITH GARAGE	1,353	1ST, 2ND & 3RD	1.176
10201.01	6	133	16.01	C1006	6 BRECKENRIDGE TERRACE	A -2BD/2BTH FLAT	1,136	1ST	1.176
10201.01	7	133	16.01	C1007	7 WILSHIRE TERRACE	B -2BD/2 1/2 BTH DUPLEX WITH GARAGE	1,353	1ST, 2ND & 3RD	1.176
10201.01	8	133	16.01	C1008	8 BRECKENRIDGE TERRACE	A -2BD/2BTH FLAT	1,136	2ND	1.176
10201.01	9	133	16.01	C1009	9 WILSHIRE TERRACE	B -2BD/2 1/2 BTH DUPLEX WITH GARAGE	1,353	1ST, 2ND & 3RD	1.176
10201.01	10	133	16.01	C1010	10 BRECKENRIDGE TERRACE	B -2BD/2 1/2 BTH TRIPLEX	1,136	1ST, 2ND & 3RD	1.176
10201.01	11	133	16.01	C1011	11 WILSHIRE TERRACE	E -2BD/2BTH FLAT	1,162	1ST	1.176
10201.01	12	133	16.01	C1012	12 BRECKENRIDGE TERRACE*	C -1BD/1BTH FLAT	1,239	1ST	1.176
10201.01	14	133	16.01	C1013	14 BRECKENRIDGE TERRACE	B -2BD/2 1/2 BTH DUPLEX	1,136	2ND & 3RD	1.176
10201.01	16	133	16.01	C1014	16 BRECKENRIDGE TERRACE	B -2BD/2 1/2 BTH DUPLEX	1,353	2ND & 3RD	1.176
10201.01	18	133	16.01	C1015	18 BRECKENRIDGE TERRACE*	C -1BD/1BTH FLAT	1,236	1ST	1.176
10201.01	20	133	16.01	C1016	20 BRECKENRIDGE TERRACE	B1 -2BD/2 1/2 BTH TRIPLEX	1,353	1ST, 2ND & 3RD	1.176
10201.01	22	133	16.01	C1017	22 BRECKENRIDGE TERRACE	A -2BD/2BTH FLAT	1,136	2ND	1.176
10201.01	24	133	16.01	C1018	24 BRECKENRIDGE TERRACE	A -2BD/2BTH FLAT	1,136	3RD	1.176
10201.01	26	133	16.01	C1019	26 BRECKENRIDGE TERRACE	A -2BD/2BTH FLAT	1,136	2ND	1.176
10201.01	28	133	16.01	C1020	28 BRECKENRIDGE TERRACE	A -2BD/2BTH FLAT	1,136	3RD	1.176

NEW BLOCK	NEW LOT	PRIOR BLOCK	PRIOR LOT	PRIOR QUALIFIER	ADDRESS	UNIT TYPE	SQUARE FOOTAGE	FLOOR LEVEL	% INTEREST
10201.02	30	133	16.01	C2008	30 BRECKENRIDGE TERRACE	A -2BD/2BTH FLAT	1,136	2ND	1.176
10201.02	31	133	16.01	C2009	31 WILSHIRE TERRACE	E -2BD/2BTH FLAT	1,162	1ST	1.176
10201.02	32	133	16.01	C2009	32 BRECKENRIDGE TERRACE	A -2BD/2BTH FLAT	1,136	3RD	1.176
10201.02	33	133	16.01	C2010	33 WILSHIRE TERRACE	B -2BD/2 1/2 BTH DUPLEX WITH GARAGE	1,353	1ST, 2ND & 3RD	1.176
10201.02	34	133	16.01	C2010	34 BRECKENRIDGE TERRACE	A -2BD/2BTH FLAT	1,136	2ND	1.176
10201.02	35	133	16.01	C2003	35 WILSHIRE TERRACE	B -2BD/2 1/2 BTH DUPLEX WITH GARAGE	1,353	1ST, 2ND & 3RD	1.176
10201.02	36	133	16.01	C2011	36 BRECKENRIDGE TERRACE	A -2BD/2BTH FLAT	1,136	3RD	1.176
10201.02	37	133	16.01	C2011	37 WILSHIRE TERRACE	B -2BD/2 1/2 BTH DUPLEX	1,136	2ND & 3RD	1.176
10201.02	38	133	16.01	C2012	38 BRECKENRIDGE TERRACE	B -2BD/2 1/2 BTH DUPLEX	1,353	2ND & 3RD	1.176
10201.02	39	133	16.01	C2005	39 WILSHIRE TERRACE*	C -1BD/1BTH FLAT	1,239	1ST	1.176
10201.02	40	133	16.01	C2013	40 BRECKENRIDGE TERRACE	C1 -2BD/2BTH FLAT	1,239	1ST	1.176
10201.02	41	133	16.01	C2006	41 WILSHIRE TERRACE	B1 -2BD/2 1/2 BTH TRIPLEX	1,353	1ST, 2ND & 3RD	1.176
10201.02	42	133	16.01	C2014	42 BRECKENRIDGE TERRACE	B -2BD/2 1/2 BTH DUPLEX	1,353	2ND & 3RD	1.176
10201.02	43	133	16.01	C2007	43 WILSHIRE TERRACE	E -2BD/2BTH FLAT	1,162	1ST	1.176
10201.02	44	133	16.01	C2015	44 BRECKENRIDGE TERRACE	B -2BD/2 1/2 BTH DUPLEX	1,353	2ND & 3RD	1.176
10201.02	45	133	16.01	C2016	45 BRECKENRIDGE TERRACE*	C -1BD/1BTH FLAT	1,239	1ST	1.176
10201.02	46	133	16.01	C2017	46 BRECKENRIDGE TERRACE	B1 -2BD/2 1/2 BTH TRIPLEX	1,353	1ST, 2ND & 3RD	1.176
10201.02	48	133	16.01	C2018	48 BRECKENRIDGE TERRACE	A -2BD/2BTH FLAT	1,136	1ST	1.176
10201.02	52	133	16.01	C2019	52 BRECKENRIDGE TERRACE	A -2BD/2BTH FLAT	1,136	2ND	1.176
10201.02	54	133	16.01	C2020	54 BRECKENRIDGE TERRACE	A -2BD/2BTH FLAT	1,136	2ND	1.176
10201.02	56	133	16.01	C2021	56 BRECKENRIDGE TERRACE	A -2BD/2BTH FLAT	1,136	3RD	1.176

NEW BLOCK	NEW LOT	PRIOR BLOCK	PRIOR LOT	PRIOR QUALIFIER	ADDRESS	UNIT TYPE	SQUARE FOOTAGE	FLOOR LEVEL	% INTEREST
10201.03	1	133	16.01	C3001	1 MANCHESTER COURT*	E -2BD/2BTH FLAT	1,162	1ST	1.176
10201.03	2	133	16.01	C3009	2 WILSHIRE TERRACE	A -2BD/2BTH FLAT	1,136	2ND	1.176
10201.03	3	133	16.01	C3002	3 MANCHESTER COURT	B1 -2BD/2 1/2 BTH TRIPLEX	1,353	1ST, 2ND & 3RD	1.176
10201.03	4	133	16.01	C3010	4 WILSHIRE TERRACE	A -2BD/2BTH FLAT	1,136	3RD	1.176
10201.03	5	133	16.01	C3003	5 MANCHESTER COURT*	C -1BD/1BTH FLAT	1,239	1ST	1.176
10201.03	6	133	16.01	C3011	6 WILSHIRE TERRACE	A -2BD/2BTH FLAT	1,136	2ND	1.176
10201.03	7	133	16.01	C3004	7 MANCHESTER COURT	B -2BD/2 1/2 BTH DUPLEX	1,353	2ND & 3RD	1.176
10201.03	8	133	16.01	C3012	8 WILSHIRE TERRACE	A -2BD/2BTH FLAT	1,136	3RD	1.176
10201.03	9	133	16.01	C3005	9 MANCHESTER COURT	B -2BD/2 1/2 BTH DUPLEX	1,353	2ND & 3RD	1.176
10201.03	10	133	16.01	C3013	10 WILSHIRE TERRACE	B1 -2BD/2 1/2 BTH TRIPLEX	1,353	1ST, 2ND & 3RD	1.176
10201.03	11	133	16.01	C3006	11 MANCHESTER COURT*	C -1BD/1BTH FLAT	1,239	1ST	1.176
10201.03	12	133	16.01	C3014	12 WILSHIRE TERRACE*	C -1BD/1BTH FLAT	1,239	1ST	1.176
10201.03	14	133	16.01	C3015	14 WILSHIRE TERRACE	B -2BD/2 1/2 BTH DUPLEX	1,353	2ND & 3RD	1.176
10201.03	15	133	16.01	C3007	15 MANCHESTER COURT	B1 -2BD/2 1/2 BTH TRIPLEX	1,353	1ST, 2ND & 3RD	1.176
10201.03	16	133	16.01	C3016	16 WILSHIRE TERRACE	B -2BD/2 1/2 BTH DUPLEX	1,353	2ND & 3RD	1.176
10201.03	17	133	16.01	C3008	17 MANCHESTER COURT*	E -2BD/2BTH FLAT	1,162	1ST	1.176
10201.03	18	133	16.01	C3017	18 WILSHIRE TERRACE*	C -1BD/1BTH FLAT	1,239	1ST	1.176
10201.03	20	133	16.01	C3018	20 WILSHIRE TERRACE	B1 -2BD/2 1/2 BTH TRIPLEX	1,353	1ST, 2ND & 3RD	1.176
10201.03	22	133	16.01	C3019	22 WILSHIRE TERRACE	A -2BD/2BTH FLAT	1,136	2ND	1.176
10201.03	24	133	16.01	C3020	24 WILSHIRE TERRACE	A -2BD/2BTH FLAT	1,136	3RD	1.176
10201.03	26	133	16.01	C3021	26 WILSHIRE TERRACE	A -2BD/2BTH FLAT	1,136	2ND	1.176
10201.03	28	133	16.01	C3022	28 WILSHIRE TERRACE	A -2BD/2BTH FLAT	1,136	3RD	1.176

NEW BLOCK	NEW LOT	PRIOR BLOCK	PRIOR LOT	PRIOR QUALIFIER	ADDRESS	UNIT TYPE	SQUARE FOOTAGE	FLOOR LEVEL	% INTEREST
10201.04	30	133	16.01	C4009	30 WILSHIRE TERRACE	A -2BD/2BTH FLAT	1,136	2ND	1.176
10201.04	31	133	16.01	C4001	31 MANCHESTER COURT*	E -2BD/2BTH FLAT	1,162	1ST	1.176
10201.04	32	133	16.01	C4010	32 WILSHIRE TERRACE	A -2BD/2BTH FLAT	1,136	3RD	1.176
10201.04	33	133	16.01	C4002	33 MANCHESTER COURT	B1 -2BD/2 1/2 BTH TRIPLEX	1,353	1ST, 2ND & 3RD	1.176
10201.04	34	133	16.01	C4011	34 WILSHIRE TERRACE	A -2BD/2BTH FLAT	1,136	2ND	1.176
10201.04	35	133	16.01	C4003	35 MANCHESTER COURT*	C -1BD/1BTH FLAT	1,239	1ST	1.176
10201.04	36	133	16.01	C4012	36 WILSHIRE TERRACE	A -2BD/2BTH FLAT	1,136	3RD	1.176
10201.04	37	133	16.01	C4004	37 MANCHESTER COURT	B -2BD/2 1/2 BTH DUPLEX	1,353	2ND & 3RD	1.176
10201.04	38	133	16.01	C4013	38 WILSHIRE TERRACE	B1 -2BD/2 1/2 BTH TRIPLEX	1,353	1ST, 2ND & 3RD	1.176
10201.04	39	133	16.01	C4005	39 MANCHESTER COURT	B -2BD/2 1/2 BTH DUPLEX	1,353	2ND & 3RD	1.176
10201.04	40	133	16.01	C4014	40 WILSHIRE TERRACE*	C -1BD/1BTH FLAT	1,239	1ST	1.176
10201.04	41	133	16.01	C4006	41 MANCHESTER COURT*	C -1BD/1BTH FLAT	1,239	1ST	1.176
10201.04	42	133	16.01	C4015	42 WILSHIRE TERRACE	B -2BD/2 1/2 BTH DUPLEX	1,353	2ND & 3RD	1.176
10201.04	43	133	16.01	C4007	43 MANCHESTER COURT	B1 -2BD/2 1/2 BTH TRIPLEX	1,353	1ST, 2ND & 3RD	1.176
10201.04	44	133	16.01	C4016	44 WILSHIRE TERRACE	B -2BD/2 1/2 BTH DUPLEX	1,353	2ND & 3RD	1.176
10201.04	45	133	16.01	C4008	45 MANCHESTER COURT*	E -2BD/2BTH FLAT	1,162	1ST	1.176
10201.04	46	133	16.01	C4017	46 WILSHIRE TERRACE*	C -1BD/1BTH FLAT	1,239	1ST	1.176
10201.04	48	133	16.01	C4018	48 WILSHIRE TERRACE	B1 -2BD/2 1/2 BTH TRIPLEX	1,353	1ST, 2ND & 3RD	1.176
10201.04	50	133	16.01	C4019	50 WILSHIRE TERRACE	A -2BD/2BTH FLAT	1,136	2ND	1.176
10201.04	52	133	16.01	C4020	52 WILSHIRE TERRACE	A -2BD/2BTH FLAT	1,136	3RD	1.176
10201.04	54	133	16.01	C4021	54 WILSHIRE TERRACE	A -2BD/2BTH FLAT	1,136	2ND	1.176
10201.04	56	133	16.01	C4022	56 WILSHIRE TERRACE	A -2BD/2BTH FLAT	1,136	3RD	1.176

NEW JERSEY DEPARTMENT OF THE TREASURY  
DIVISION OF TAXATION  
PROPERTY ADMINISTRATION TAX MAP SECTION  
APPROVED AS A TAX MAP PURSUANT TO THE  
AUTHORITY OF N.J.S.A. 54:16 & N.J.S.A. 54:50-1  
FOR THE DIRECTOR, DIVISION OF TAXATION

Sue Davison, CTA Supervising Field Rep  
Sue Davison, CTA Supervising Field Rep


DATE: APR 10 2017 SERIAL NO. 1036

**TAX ASSESSMENT MAP**  
**BOROUGH OF KINNELON**  
MORRIS COUNTY, NEW JERSEY  
SCALE: 1"=50' 01/01/2014

**ROBERT L. CIGOL**  
NEW JERSEY LICENSED LAND SURVEYOR  
LICENSE NO. 24GS04026100 CERTIFICATE OF AUTHORIZATION NO. 24GA27919000

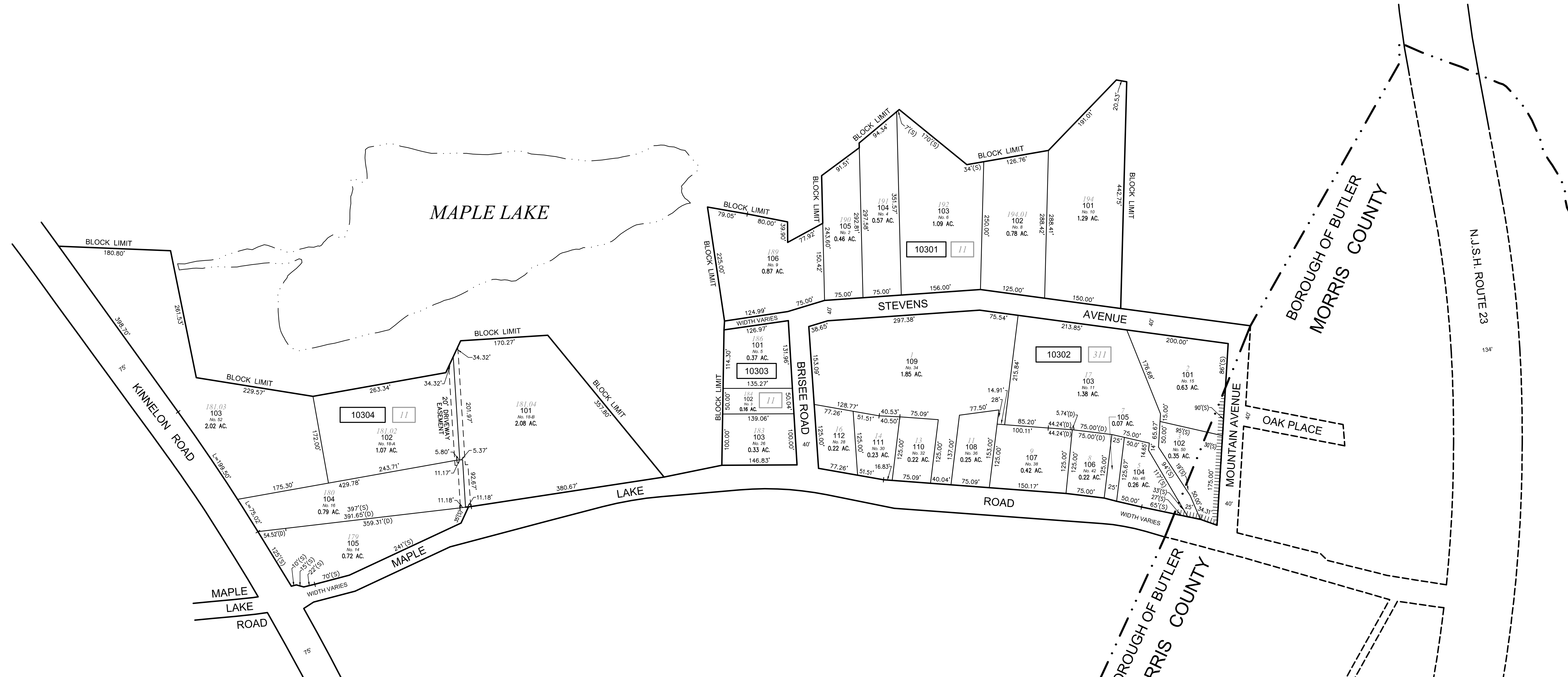
**DMC ASSOCIATES, INC.**  
6 CAREY AVENUE  
BUTLER, N.J. 07405  
TO SHOW CONDITIONS AS OF 01/01/2014





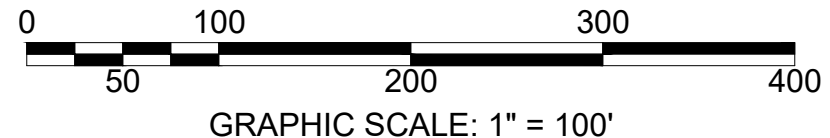
SHEET 4

SHEET 50.01



THIS MAP HAS BEEN DRAWN USING COMPUTER AIDED DRAFTING/DESIGN (CAD/D) UNDER THE SUPERVISION OF ROBERT L. CIGOL, N.J.L.S. No. 24GS04026100.

REVISIONS			
DATE	L. S. NAME	LIC. NO.	DESCRIPTION



SHEET 2

NEW JERSEY DEPARTMENT OF THE TREASURY  
 DIVISION OF TAXATION  
 PROPERTY ADMINISTRATION TAX MAP SECTION  
 APPROVED AS A TAX MAP PURSUANT TO THE  
 AUTHORITY OF N.J.S.A. 54:1-16 & N.J.S.A. 54:50-1  
 FOR THE DIRECTOR, DIVISION OF TAXATION

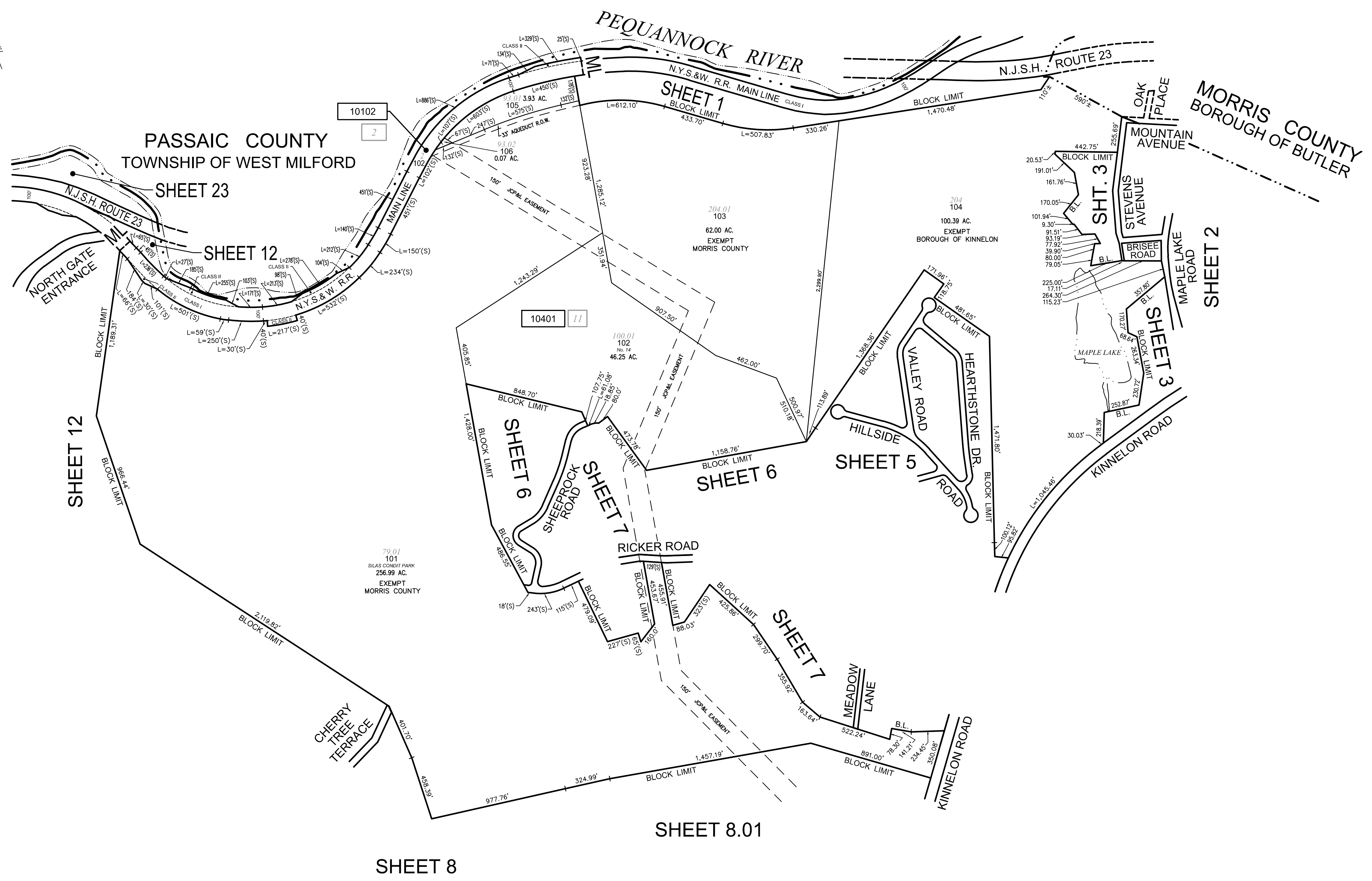
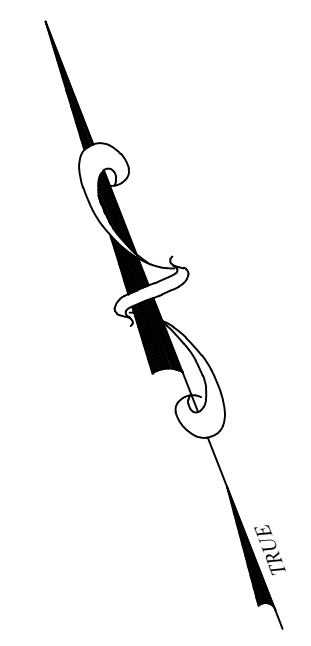
*Sue Davison* CTA Supervising Field Rep  
 Sue Davison, CTA Supervising Field Rep

DATE: APR 10 2011 SERIAL NO. 1036

**TAX ASSESSMENT MAP**  
**BOROUGH OF KINNELON**  
 MORRIS COUNTY, NEW JERSEY  
 SCALE: 1"=100' 01/01/2014

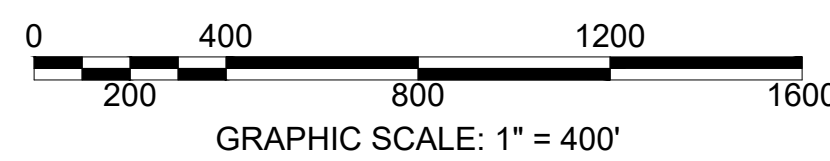
**ROBERT L. CIGOL**  
 NEW JERSEY LICENSED LAND SURVEYOR  
 LICENSE NO. 24GS04026100 CERTIFICATE OF AUTHORIZATION NO. 24GA27919000

**DMC ASSOCIATES, INC.**  
 6 CAREY AVENUE  
 BUTLER, N.J. 07405  
 TO SHOW CONDITIONS AS OF 01/01/2014



THIS MAP HAS BEEN DRAWN USING COMPUTER AIDED DRAFTING/DESIGN (CAD/D) UNDER THE SUPERVISION OF ROBERT L. CIGOL, N.J.L.S. No. 24GS04026100.

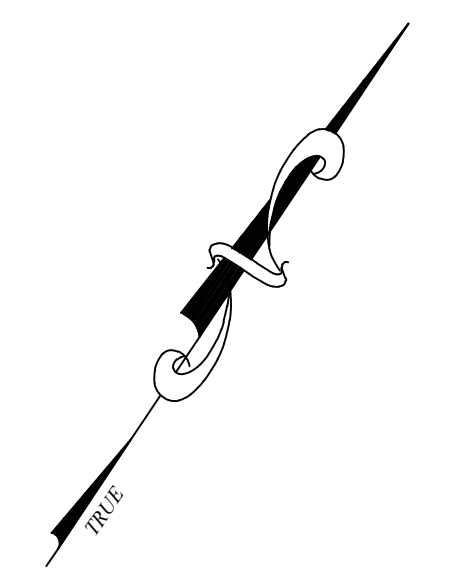
REVISIONS			
DATE	L. S. NAME	LIC. NO.	DESCRIPTION



NEW JERSEY DEPARTMENT OF THE TREASURY  
 DIVISION OF TAXATION  
 PROPERTY ADMINISTRATION TAX MAP SECTION  
 APPROVED AS A TAX MAP PURSUANT TO THE  
 AUTHORITY OF N.J.S.A. 54:1-15 & N.J.S.A. 54:50-1  
 FOR THE DIRECTOR, DIVISION OF TAXATION  
 Sue Davison, CTA Supervising Field Rep  
 Sue Davison, CTA Supervising Field Rep  
 DATE: APR 10 2017 SERIAL NO. 1036

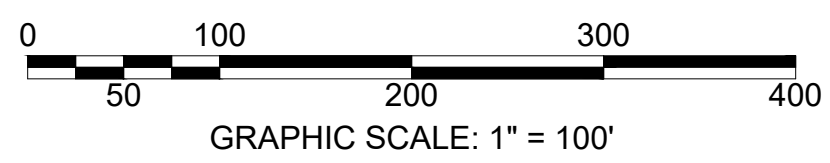
**TAX ASSESSMENT MAP**  
**BOROUGH OF KINNELON**  
 MORRIS COUNTY, NEW JERSEY  
 SCALE: 1"=400' 01/01/2014  
**ROBERT L. CIGOL**  
 NEW JERSEY LICENSED LAND SURVEYOR  
 LICENSE NO. 24GS04026100 CERTIFICATE OF AUTHORIZATION NO. 24GA27919000  
**DMC ASSOCIATES, INC.**  
 6 CAREY AVENUE  
 BUTLER, N.J. 07405  
 TO SHOW CONDITIONS AS OF 01/01/2014





THIS MAP HAS BEEN DRAWN USING COMPUTER AIDED DRAFTING/DESIGN (CAD/D) UNDER THE SUPERVISION OF ROBERT L. CIGOL, N.J.L.S. No. 24GS04026100.

REVISIONS			
DATE	L. S. NAME	LIC. NO.	DESCRIPTION
12/04/15	R. CIGOL	24GS04026100	EASEMENT B. 10501 L. 101, B. 10502 L. 107 & 112



NEW JERSEY DEPARTMENT OF THE TREASURY  
 DIVISION OF TAXATION  
 PROPERTY ADMINISTRATION  
 APPROVED AS A TAX MAP PURSUANT TO THE AUTHORITY OF  
 N.J.S.A. 54:1-15 & 54:50-1  
 FOR THE DIRECTOR, DIVISION OF TAXATION  
 SUE DAVISON, C.T.A.  
 SUPERVISING FIELD REP.  
 DATE: APRIL 10, 2014 SERIAL NO. 1036

**TAX ASSESSMENT MAP**  
**BOROUGH OF KINNELON**  
 MORRIS COUNTY, NEW JERSEY  
 SCALE: 1"=100' 01/01/2014  
**ROBERT L. CIGOL**  
 NEW JERSEY LICENSED LAND SURVEYOR  
 LICENSE NO. 24GS04026100 CERTIFICATE OF AUTHORIZATION NO. 24GA27919000  
**DMC ASSOCIATES, INC.**  
 6 CAREY AVENUE  
 BUTLER, N.J. 07405  
 TO SHOW CONDITIONS AS OF 12/04/2015



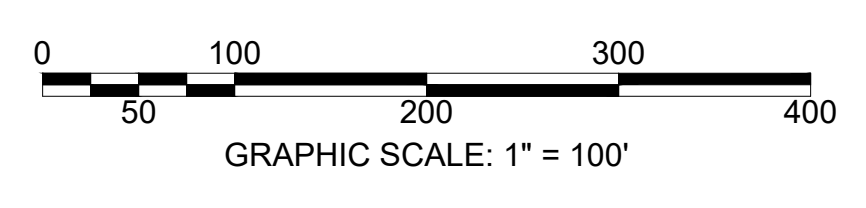
THIS MAP HAS BEEN DRAWN USING COMPUTER AIDED DRAFTING/DESIGN (CAD/D) UNDER THE SUPERVISION OF ROBERT L. CIGOL, N.J.L.S. No. 24GS04026100.

REVISIONS			
DATE	L. S. NAME	LIC. NO.	DESCRIPTION
11/17/17	R. CIGOL	24GS04026100	LOT CONSOLIDATION B. 10602 L. 110 & 112

SHEET 7

SHEET 4

SHEET 7




NEW JERSEY DEPARTMENT OF THE TREASURY  
 DIVISION OF TAXATION  
 PROPERTY ADMINISTRATION  
 APPROVED AS A TAX MAP PURSUANT TO THE AUTHORITY OF  
 N.J.S.A. 54:1-15 & 54:50-1  
 FOR THE DIRECTOR, DIVISION OF TAXATION  
 SUE DAVISON, C.T.A.  
 SUPERVISING FIELD REP.

**TAX ASSESSMENT MAP**  
**BOROUGH OF KINNELON**  
 MORRIS COUNTY, NEW JERSEY  
 SCALE: 1"=100' 01/01/2014  
**ROBERT L. CIGOL**  
 NEW JERSEY LICENSED LAND SURVEYOR  
 LICENSE NO. 24GS04026100 CERTIFICATE OF AUTHORIZATION NO. 24GA27919000  
**DMC ASSOCIATES, INC.**  
 6 CAREY AVENUE  
 BUTLER, N.J. 07405  
 TO SHOW CONDITIONS AS OF 11/17/2017



SHEET 50

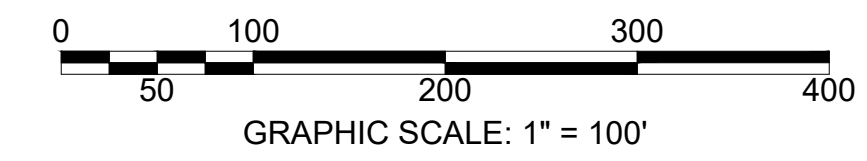
SHEET 4



THIS MAP HAS BEEN DRAWN USING COMPUTER AIDED DRAFTING/DESIGN (CAD/D) UNDER THE SUPERVISION OF  
 ROBERT L. CIGOL, N.J.L.S. No. 24GS04026100.

REVISIONS			
DATE	L. S. NAME	LIC. NO.	DESCRIPTION


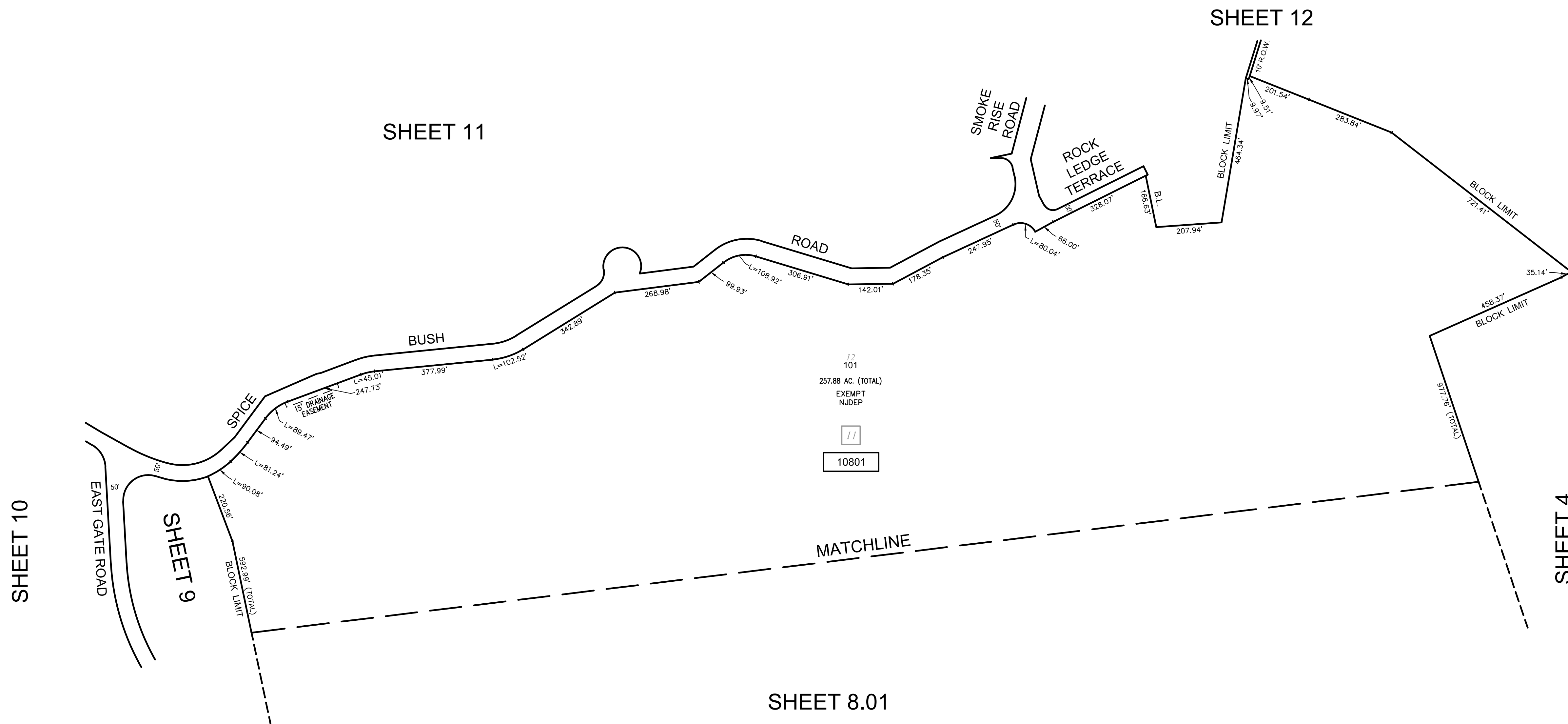
SHEET 5



SHEET 6

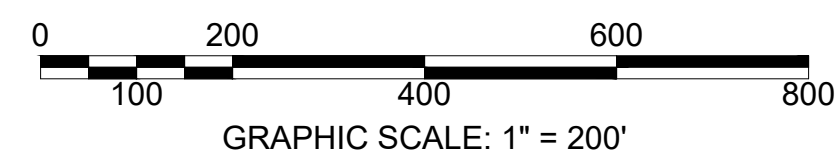
NEW JERSEY DEPARTMENT OF THE TREASURY  
 DIVISION OF TAXATION  
 PROPERTY ADMINISTRATION TAX MAP SECTION  
 APPROVED AS A TAX MAP PURSUANT TO THE  
 AUTHORITY OF N.J.S.A. 54:1-16 & N.J.S.A. 54:50-1  
 FOR THE DIRECTOR, DIVISION OF TAXATION  
*Sue Davison* CTA Supervising Field Rep  
 Sue Davison, CTA Supervising Field Rep  
 DATE: APR 10 2017 SERIAL NO. 1036

**TAX ASSESSMENT MAP**  
**BOROUGH OF KINNELON**  
 MORRIS COUNTY, NEW JERSEY  
 SCALE: 1"=100' 01/01/2014  
**ROBERT L. CIGOL**  
 NEW JERSEY LICENSED LAND SURVEYOR  
 LICENSE NO. 24GS04026100 CERTIFICATE OF AUTHORIZATION NO. 24GA27919000  
**DMC ASSOCIATES, INC.**  
 6 CAREY AVENUE  
 BUTLER, N.J. 07405  
 TO SHOW CONDITIONS AS OF 01/01/2014



THIS MAP HAS BEEN DRAWN USING COMPUTER AIDED DRAFTING/DESIGN (CAD/D) UNDER THE SUPERVISION OF ROBERT L. CIGOL, N.J.L.S. No. 24GS04026100.

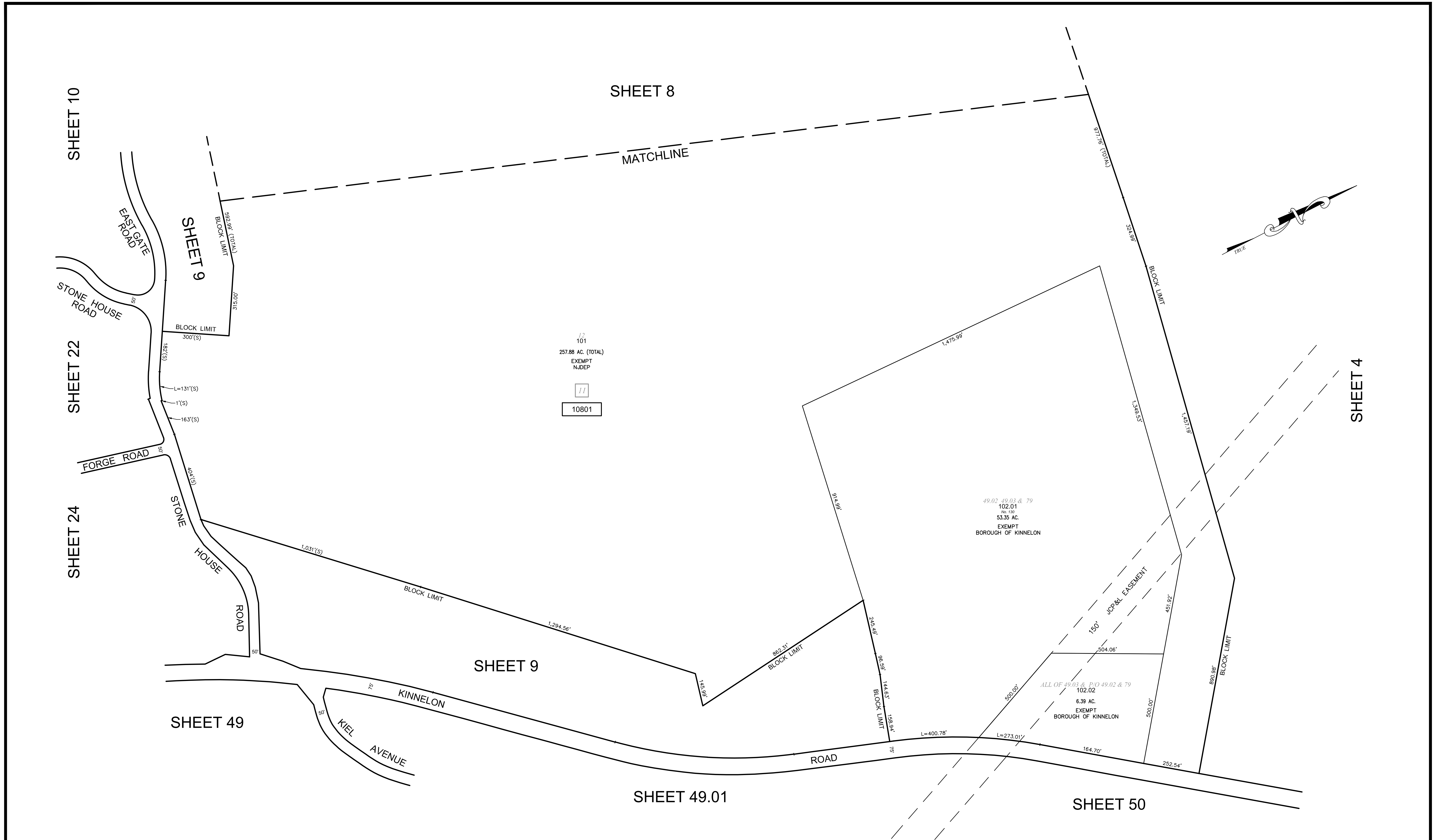
REVISIONS			
DATE	L. S. NAME	LIC. NO.	DESCRIPTION



NEW JERSEY DEPARTMENT OF THE TREASURY  
 DIVISION OF TAXATION  
 PROPERTY ADMINISTRATION TAX MAP SECTION  
 APPROVED AS A TAX MAP PURSUANT TO THE  
 AUTHORITY OF N.J.S.A. 54:1-16 & N.J.S.A. 54:50-1  
 FOR THE DIRECTOR, DIVISION OF TAXATION  
*Sue Davison* CTA Supervising Field Rep  
 Sue Davison, CTA Supervising Field Rep  
 DATE: APR 10 2014 SERIAL NO. 1036

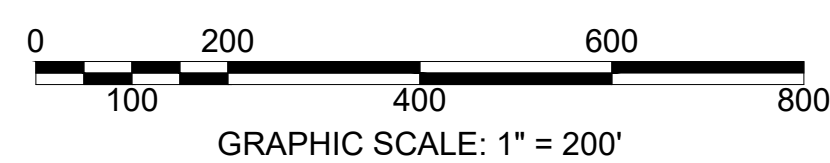
**TAX ASSESSMENT MAP**  
**BOROUGH OF KINNELON**  
 MORRIS COUNTY, NEW JERSEY  
 SCALE: 1"=200' 01/01/2014  
**ROBERT L. CIGOL**  
 NEW JERSEY LICENSED LAND SURVEYOR  
 LICENSE NO. 24GS04026100 CERTIFICATE OF AUTHORIZATION NO. 24GA27919000  
**DMC ASSOCIATES, INC.**  
 6 CAREY AVENUE  
 BUTLER, N.J. 07405  
 TO SHOW CONDITIONS AS OF 01/01/2014





THIS MAP HAS BEEN DRAWN USING COMPUTER AIDED DRAFTING/DESIGN (CAD/D) UNDER THE SUPERVISION OF ROBERT L. CIGOL, N.J.L.S. No. 24GS04026100.

REVISIONS			
DATE	L. S. NAME	LIC. NO.	DESCRIPTION
08/09/18	R. CIGOL	24GS04026100	PRELIMINARY SUBDIVISION ADDED B. 10801 L. 102



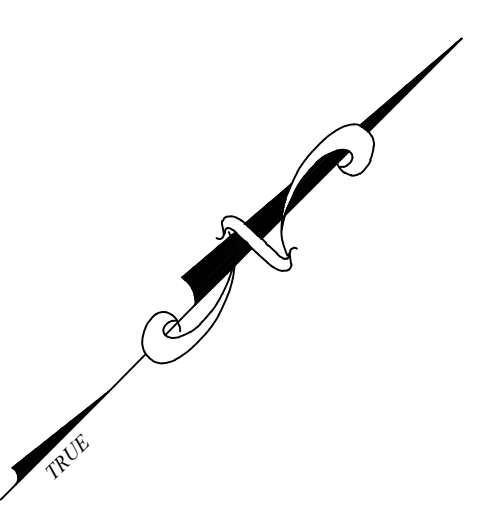
NEW JERSEY DEPARTMENT OF THE TREASURY  
 DIVISION OF TAXATION  
 PROPERTY ADMINISTRATION TAX MAP SECTION  
 APPROVED AS A TAX MAP PURSUANT TO THE  
 AUTHORITY OF N.J.S.A. 54:1-16 & N.J.S.A. 54:50-1  
 FOR THE DIRECTOR, DIVISION OF TAXATION  
 Sue Davison, CTA Supervising Field Rep  
 Sue Davison, CTA Supervising Field Rep  
 DATE: APR 10 2018 SERIAL NO. 1036

**TAX ASSESSMENT MAP**  
**BOROUGH OF KINNELON**  
 MORRIS COUNTY, NEW JERSEY  
 SCALE: 1"=200' 01/01/2014  
**ROBERT L. CIGOL**  
 NEW JERSEY LICENSED LAND SURVEYOR  
 LICENSE NO. 24GS04026100 CERTIFICATE OF AUTHORIZATION NO. 24GA27919000  
**DMC ASSOCIATES, INC.**  
 6 CAREY AVENUE  
 BUTLER, N.J. 07405  
 TO SHOW CONDITIONS AS OF 01/01/2014

SHEET 11

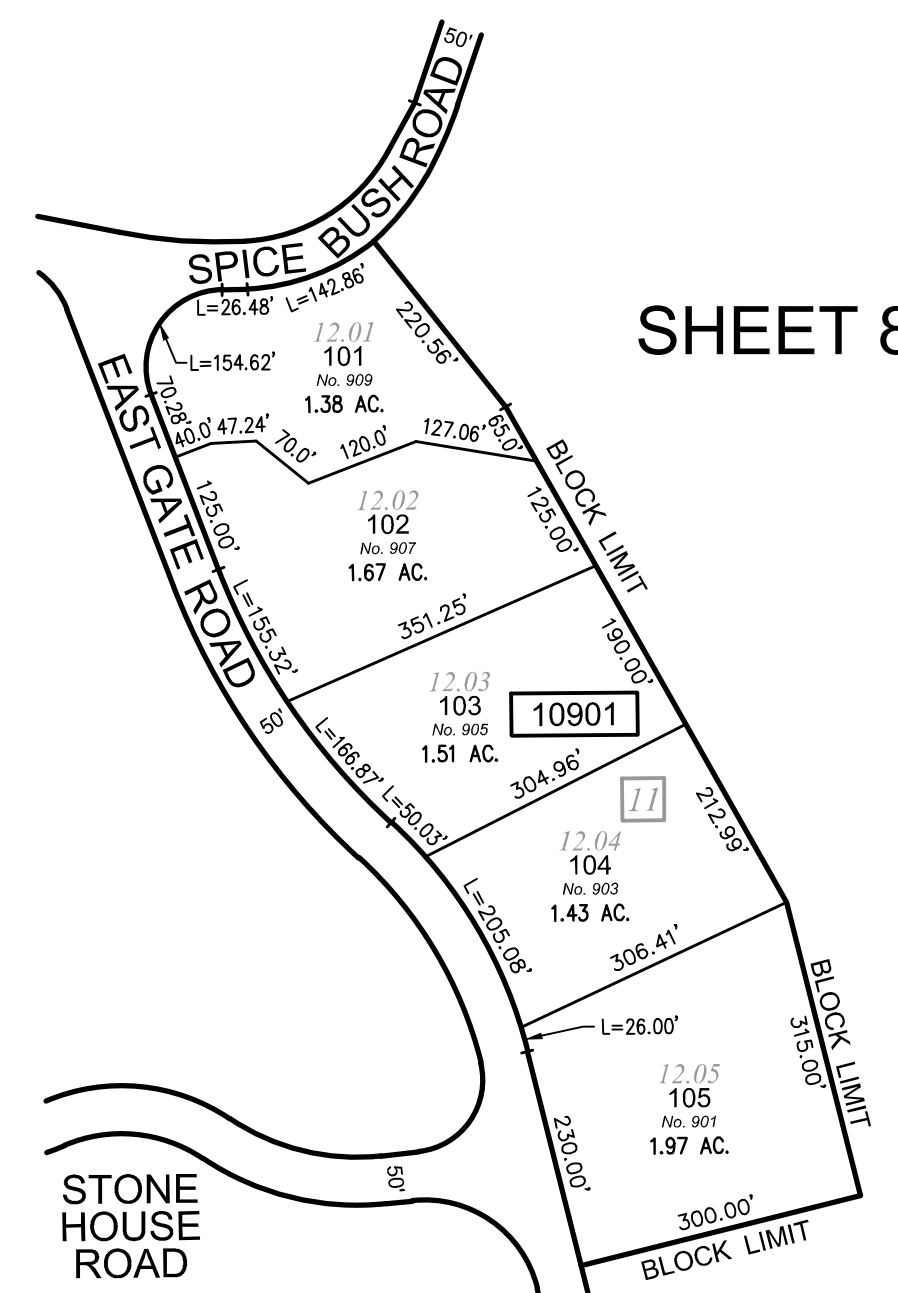
REVISIONS			
DATE	L. S. NAME	LIC. NO.	DESCRIPTION

THIS MAP HAS BEEN DRAWN USING COMPUTER AIDED DRAFTING/DESIGN (CAD/D) UNDER THE SUPERVISION OF ROBERT L. CIGOL, N.J.L.S. No. 24GS04026100.



SHEET 10

SHEET 24

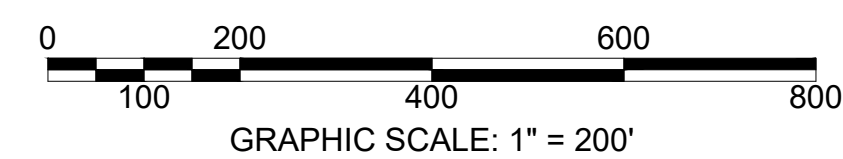
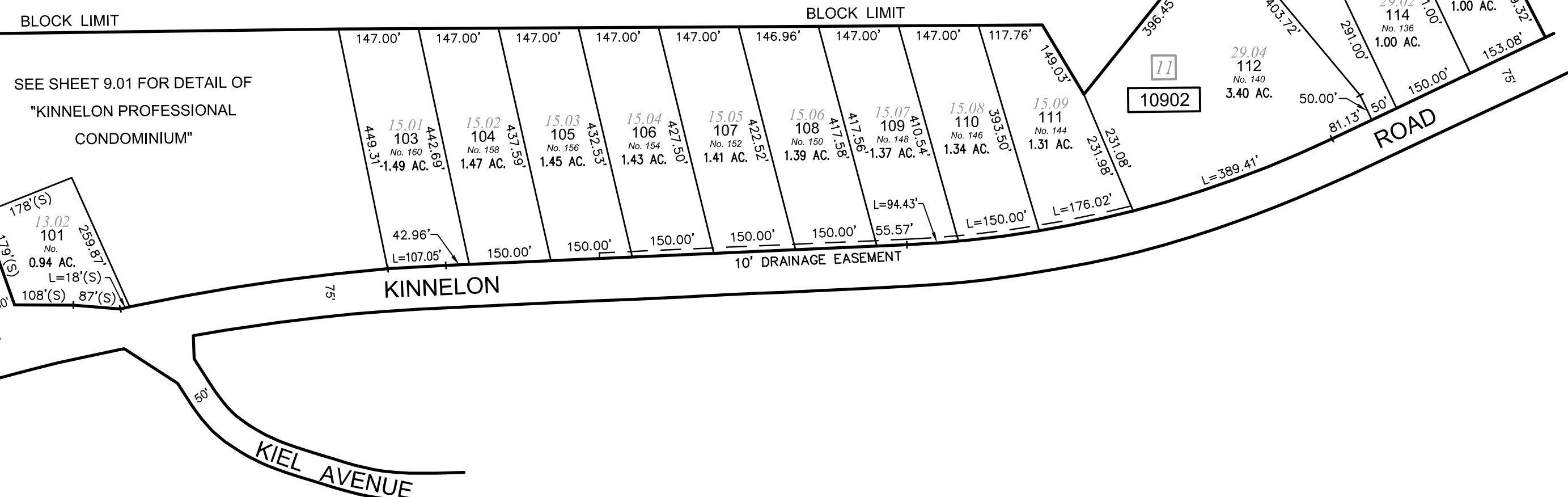


SHEET 8

SHEET 8.01

SHEET 8.01

SEE SHEET 9.01 FOR DETAIL OF  
"KINNELON PROFESSIONAL  
CONDOMINIUM"



SHEET 49

NEW JERSEY DEPARTMENT OF THE TREASURY  
DIVISION OF TAXATION  
PROPERTY ADMINISTRATION TAX MAP SECTION  
APPROVED AS A TAX MAP PURSUANT TO THE  
AUTHORITY OF N.J.S.A. 54:1-16 & N.J.S.A. 54:50-1  
FOR THE DIRECTOR, DIVISION OF TAXATION

*Sue Davison* CTA Supervising Field Rep  
Sue Davison, CTA Supervising Field Rep

DATE: APR 10 2017 SERIAL NO. 1036

**TAX ASSESSMENT MAP**  
**BOROUGH OF KINNELON**  
MORRIS COUNTY, NEW JERSEY  
SCALE: 1"=200' 01/01/2014

**ROBERT L. CIGOL**  
NEW JERSEY LICENSED LAND SURVEYOR  
LICENSE NO. 24GS04026100 CERTIFICATE OF AUTHORIZATION NO. 24GA27919000

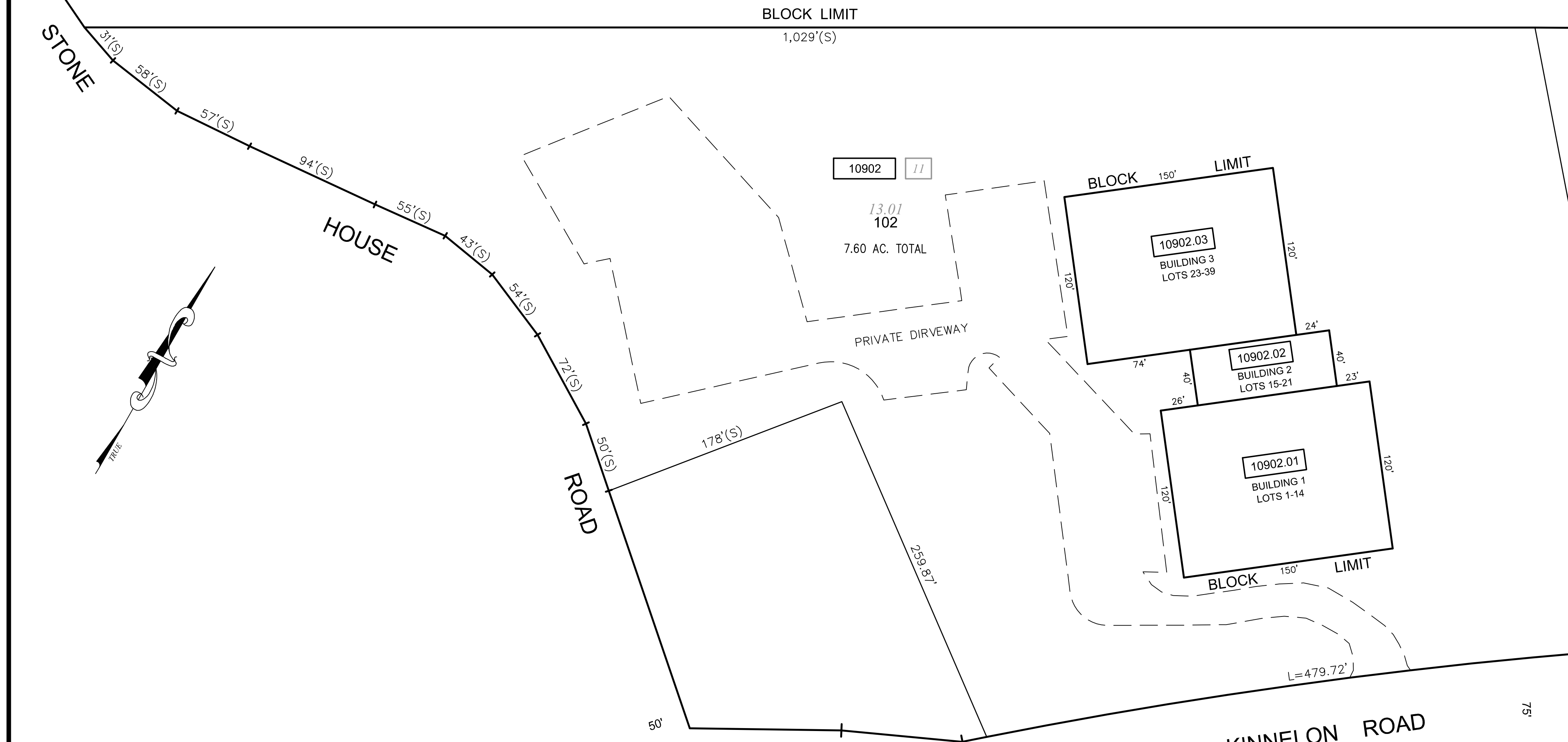
**DMC ASSOCIATES, INC.**  
6 CAREY AVENUE  
BUTLER, N.J. 07405  
TO SHOW CONDITIONS AS OF 01/01/2014



**"KINNELON PROFESSIONAL CONDOMINIUM"**  
**MASTER DEED RECORDED DECEMBER 19, 1986 IN DB2909 P720**

REVISIONS			
DATE	L. S. NAME	LIC. NO.	DESCRIPTION

THIS MAP HAS BEEN DRAWN USING COMPUTER AIDED DRAFTING/DESIGN (CAD/D) UNDER THE SUPERVISION OF ROBERT L. CIGOL, N.J.L.S. No. 24GS04026100.

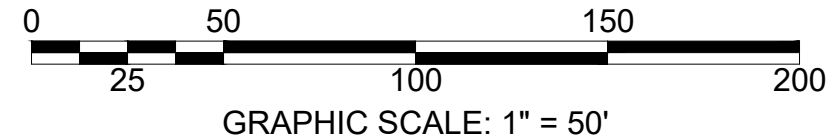
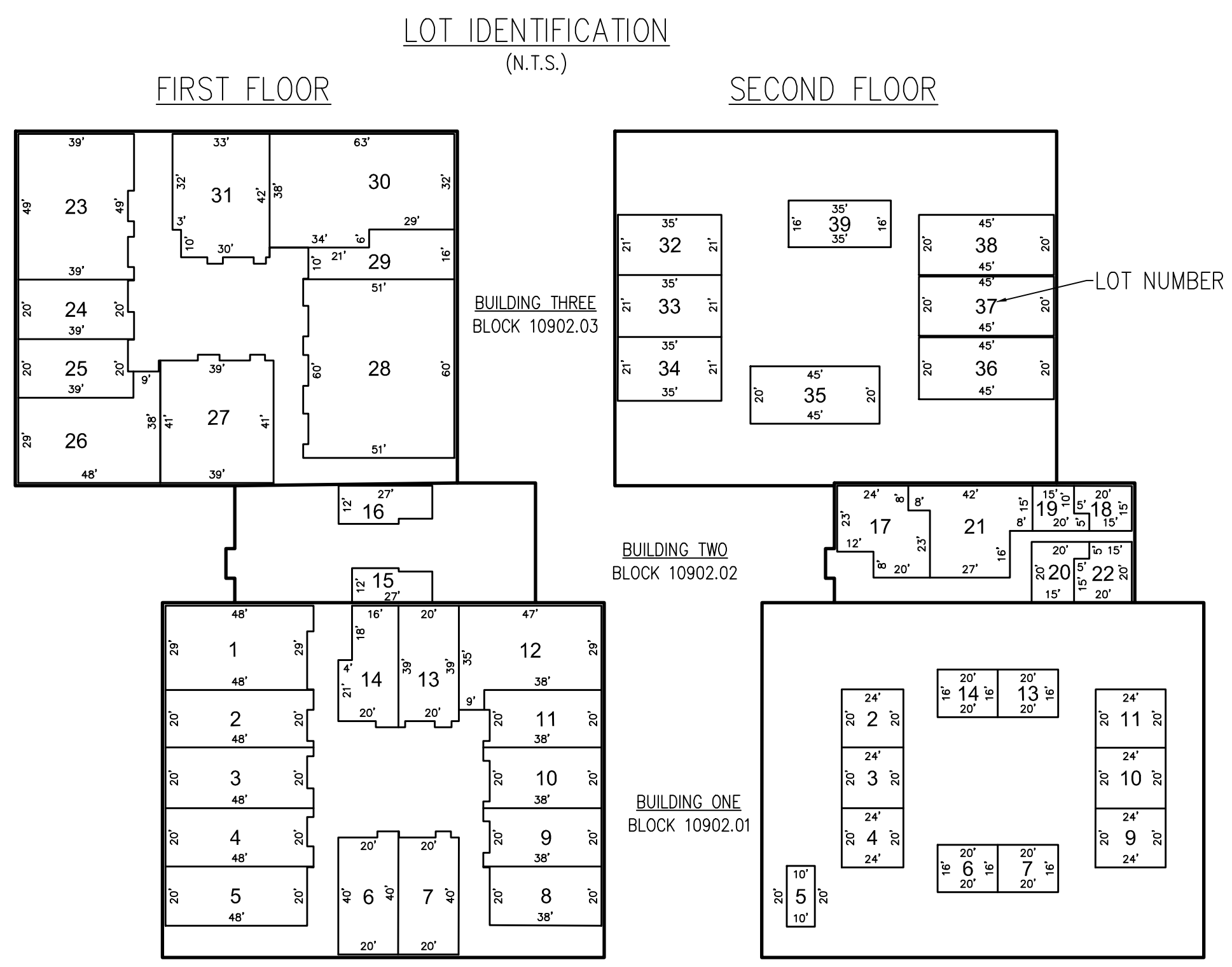
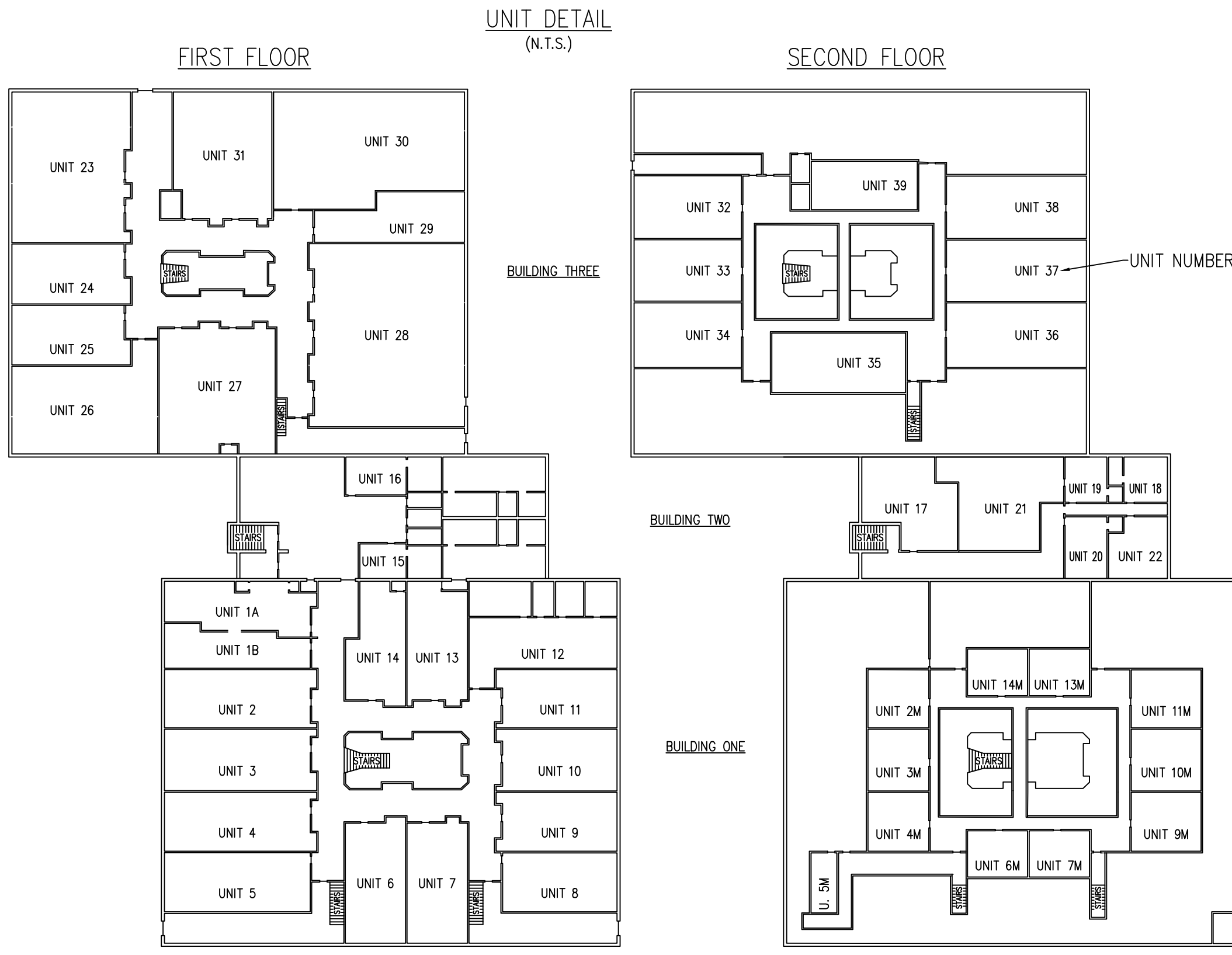


**38 CONDOMINIUM UNITS**

BUILDING 1									
NEW BLOCK	NEW LOT	PRIOR BLOCK	PRIOR LOT	PRIOR QUALIFIER	UNIT NUMBER	SQUARE FOOTAGE	ADDRESS	% INTEREST COMMON ELEMENTS 1	% INTEREST SPECIAL COMMON ELEMENTS
10902.01	1	11	13.101	C1001	1A & 1B	1,346	170 KINNELON RD	8.14	3.65
10902.01	2	11	13.102	C1002	2 & 2M	1,310	170 KINNELON RD	7.90	3.56
10902.01	3	11	13.103	C1003	3 & 3M	1,322	170 KINNELON RD	8.00	3.60
10902.01	4	11	13.104	C1004	4 & 4M	1,329	170 KINNELON RD	8.03	3.61
10902.01	5	11	13.105	C1005	5 & 5M	1,080	170 KINNELON RD	6.53	2.94
10902.01	6	11	13.106	C1006	6 & 6M	1,120	170 KINNELON RD	6.77	3.05
10902.01	7	11	13.107	C1007	7 & 7M	1,073	170 KINNELON RD	6.48	2.92
10902.01	8	11	13.108	C1008	8	775	170 KINNELON RD	4.69	2.11
10902.01	9	11	13.109	C1009	9 & 9M	1,217	170 KINNELON RD	7.33	3.30
10902.01	10	11	13.110	C1010	10 & 10M	1,187	170 KINNELON RD	7.17	3.23
10902.01	11	11	13.111	C1011	11 & 11M	1,167	170 KINNELON RD	7.05	3.17
10902.01	12	11	13.112	C1012	12	1,503	170 KINNELON RD	9.09	4.09
10902.01	13	11	13.113	C1013	13 & 13M	1,075	170 KINNELON RD	6.50	2.93
10902.01	14	11	13.114	C1014	14 & 14M	1,045	170 KINNELON RD	6.32	2.84

BUILDING 2									
NEW BLOCK	NEW LOT	PRIOR BLOCK	PRIOR LOT	PRIOR QUALIFIER	UNIT NUMBER	SQUARE FOOTAGE	ADDRESS	% INTEREST COMMON ELEMENTS 1	% INTEREST SPECIAL COMMON ELEMENTS
10902.02	15	11	13.215	C2015	15	323	170 KINNELON RD	10.03	1.00
10902.02	16	11	13.216	C2016	16	371	170 KINNELON RD	11.53	1.15
10902.02	17	11	13.217	C2017	17	801	170 KINNELON RD	24.89	2.49
10902.02	18	11	13.218	C2018	18	320	170 KINNELON RD	9.94	0.99
10902.02	19	11	13.219	C2019	19	370	170 KINNELON RD	11.19	1.12
10902.02	20	11	13.220	C2020	20	300	170 KINNELON RD	9.73	0.98
10902.02	21	11	13.221	C2021	21	800	170 KINNELON RD	22.68	2.27

BUILDING 3									
NEW BLOCK	NEW LOT	PRIOR BLOCK	PRIOR LOT	PRIOR QUALIFIER	UNIT NUMBER	SQUARE FOOTAGE	ADDRESS	% INTEREST COMMON ELEMENTS 1	% INTEREST SPECIAL COMMON ELEMENTS
10902.03	23	11	13.323	C3023	23	1,675	170 KINNELON RD	9.31	4.19
10902.03	24	11	13.324	C3024	24	680	170 KINNELON RD	3.78	1.70
10902.03	25	11	13.325	C3025	25	680	170 KINNELON RD	3.78	1.70
10902.03	26	11	13.326	C3026	26	1,253	170 KINNELON RD	6.96	3.13
10902.03	27	11	13.327	C3027	27	1,474	170 KINNELON RD	8.19	3.69
10902.03	28	11	13.328	C3028	28	1,867	170 KINNELON RD	10.37	4.67
10902.03	29	11	13.329	C3029	29	1,720	170 KINNELON RD	9.46	4.26
10902.03	30	11	13.330	C3030	30	1,841	170 KINNELON RD	10.23	4.60
10902.03	31	11	13.331	C3031	31	1,228	170 KINNELON RD	6.82	3.07
10902.03	32	11	13.332	C3032	32	642	170 KINNELON RD	3.57	1.61
10902.03	33	11	13.333	C3033	33	642	170 KINNELON RD	3.57	1.61
10902.03	34	11	13.334	C3034	34	642	170 KINNELON RD	3.57	1.61
10902.03	35	11	13.335	C3035	35	869	170 KINNELON RD	4.83	2.17
10902.03	36	11	13.336	C3036	36	869	170 KINNELON RD	4.83	2.17
10902.03	37	11	13.337	C3037	37	869	170 KINNELON RD	4.83	2.17
10902.03	38	11	13.338	C3038	38	466	170 KINNELON RD	2.59	1.17
10902.03	39	11	13.339	C3039	39	596	170 KINNELON RD	3.31	1.48




NEW JERSEY DEPARTMENT OF THE TREASURY  
 DIVISION OF TAXATION  
 PROPERTY ADMINISTRATION TAX MAP SECTION  
 APPROVED AS A TAX MAP PURSUANT TO THE  
 AUTHORITY OF N.J.S.A. 54:1-16 & N.J.S.A. 54:50-1  
 FOR THE DIRECTOR, DIVISION OF TAXATION  
 Sue Davison, CTA Supervising Field Rep  
 DATE: APR 10 2017 SERIAL NO. 1036

**TAX ASSESSMENT MAP**  
**BOROUGH OF KINNELON**  
 MORRIS COUNTY, NEW JERSEY  
 SCALE: 1"=50' 01/01/2014  
**ROBERT L. CIGOL**  
 NEW JERSEY LICENSED LAND SURVEYOR  
 LICENSE NO. 24GS04026100 CERTIFICATE OF AUTHORIZATION NO. 24GA27919000  
**DMC ASSOCIATES, INC.**  
 6 CAREY AVENUE  
 BUTLER, N.J. 07405  
 TO SHOW CONDITIONS AS OF 01/01/2014

SHEET 22

REVISIONS			
DATE	L. S. NAME	LIC. NO.	DESCRIPTION

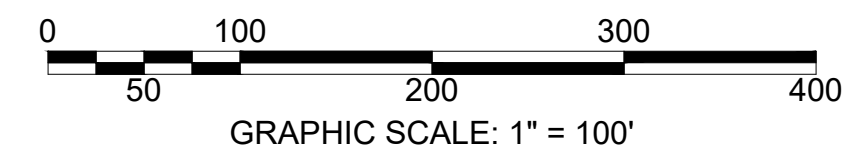
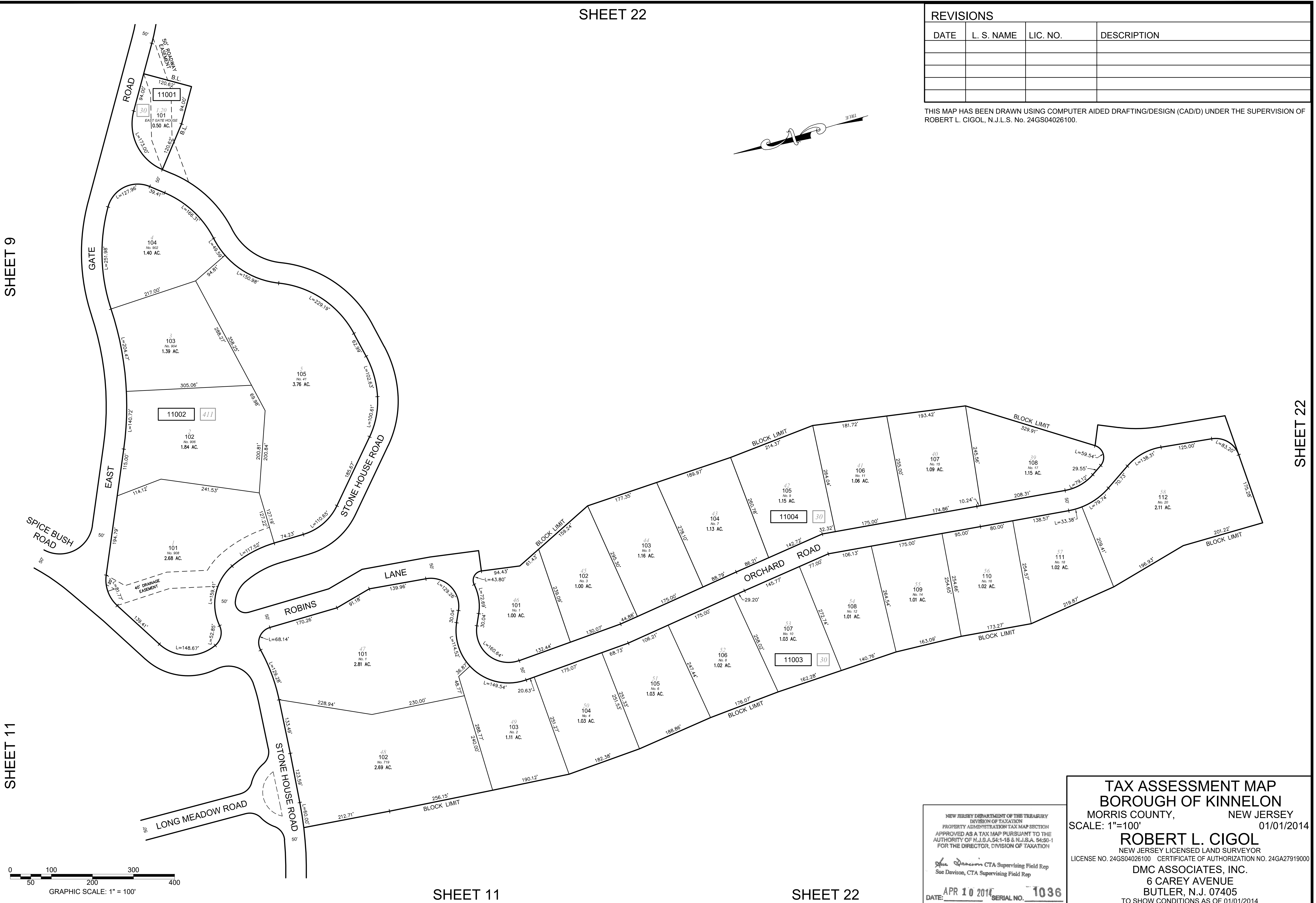
THIS MAP HAS BEEN DRAWN USING COMPUTER AIDED DRAFTING/DESIGN (CAD/D) UNDER THE SUPERVISION OF ROBERT L. CIGOL, N.J.L.S. No. 24GS04026100.



SHEET 9

SHEET 11

SHEET 22



SHEET 11

SHEET 22

NEW JERSEY DEPARTMENT OF THE TREASURY  
 DIVISION OF TAXATION  
 PROPERTY ADMINISTRATION TAX MAP SECTION  
 APPROVED AS A TAX MAP PURSUANT TO THE  
 AUTHORITY OF N.J.S.A. 54:1-16 & N.J.S.A. 54:50-1  
 FOR THE DIRECTOR, DIVISION OF TAXATION

*Sue Davison* CTA Supervising Field Rep  
 Sue Davison, CTA Supervising Field Rep

DATE: APR 10 2017 SERIAL NO. 1036

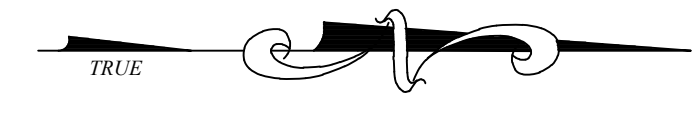
**TAX ASSESSMENT MAP**  
**BOROUGH OF KINNELON**  
 MORRIS COUNTY, NEW JERSEY  
 SCALE: 1"=100' 01/01/2014

**ROBERT L. CIGOL**  
 NEW JERSEY LICENSED LAND SURVEYOR  
 LICENSE NO. 24GS04026100 CERTIFICATE OF AUTHORIZATION NO. 24GA27919000

**DMC ASSOCIATES, INC.**  
 6 CAREY AVENUE  
 BUTLER, N.J. 07405  
 TO SHOW CONDITIONS AS OF 01/01/2014



SHEET 14



SHEET 15

SHEET 22

SHEET 10

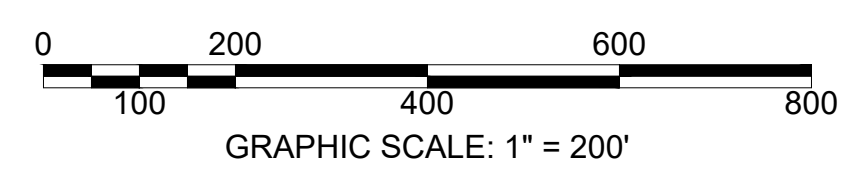
SHEET 12



SHEET 9

THIS MAP HAS BEEN DRAWN USING COMPUTER AIDED DRAFTING/DESIGN (CAD/D) UNDER THE SUPERVISION OF ROBERT L. CIGOL, N.J.L.S. No. 24GS04026100.

REVISIONS			
DATE	L. S. NAME	LIC. NO.	DESCRIPTION
12/04/15	R. CIGOL	24GS04026100	EXEMPT STATUS B. 11103 L. 101
12/09/16	R. CIGOL	24GS04026100	LOT LINE ADJUSTMENT B. 11105 L. 108 & 109
12/31/21	R. CIGOL	24GS04026100	EXEMPT STATUS B. 11103 L. 103



SHEET 8

NEW JERSEY DEPARTMENT OF THE TREASURY  
 DIVISION OF TAXATION  
 PROPERTY ADMINISTRATION  
 APPROVED AS A TAX MAP PURSUANT TO THE AUTHORITY OF  
 N.J.S.A. 54:1-15 & 54:50-1  
 FOR THE DIRECTOR, DIVISION OF TAXATION  
 SUE DAVISON, C.T.A.  
 SUPERVISING FIELD REP.

DATE: APRIL 10, 2014      SERIAL NO. 1036

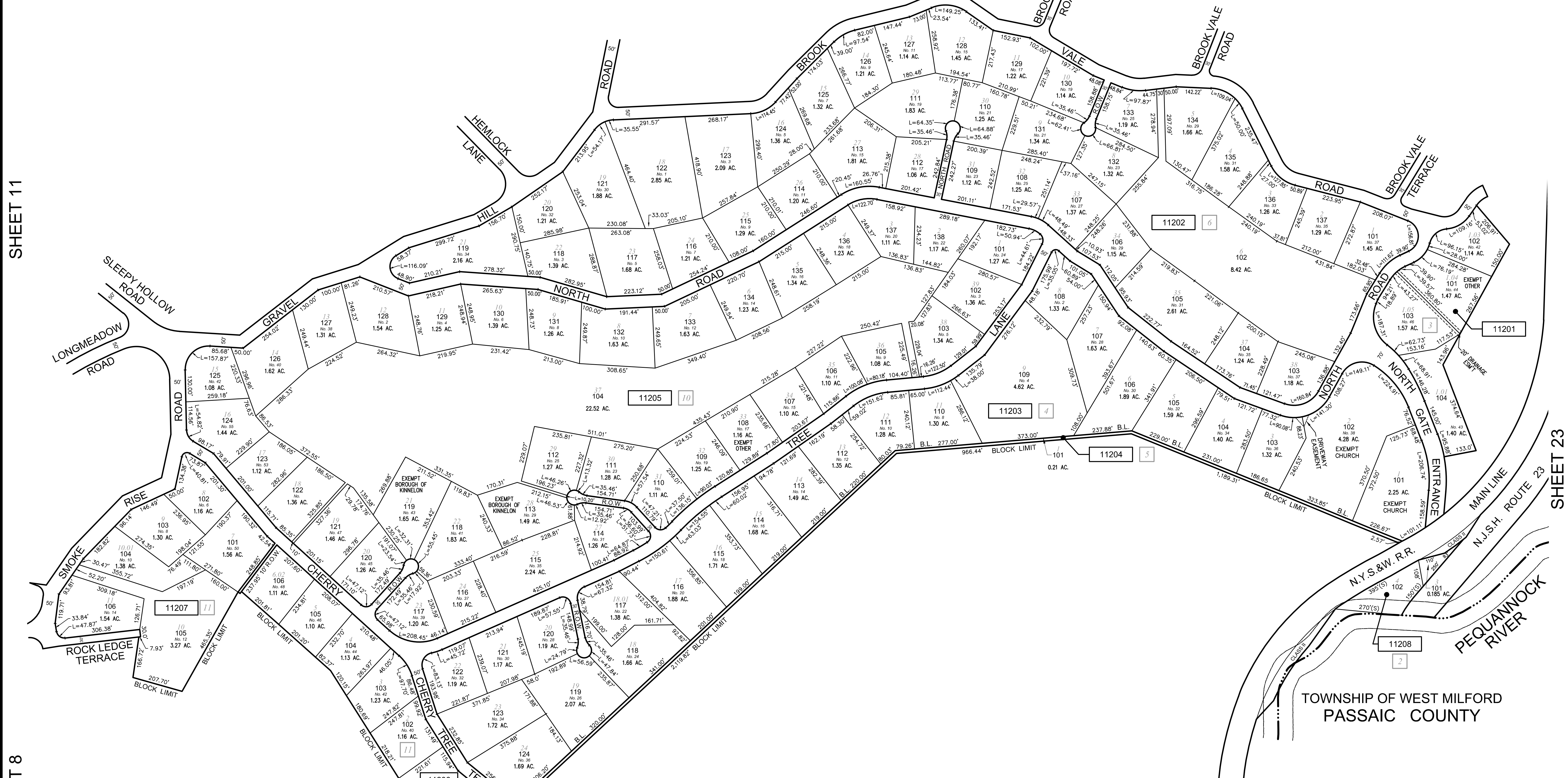
**TAX ASSESSMENT MAP**  
**BOROUGH OF KINNELON**  
 MORRIS COUNTY, NEW JERSEY  
 SCALE: 1"=200'      01/01/2014

**ROBERT L. CIGOL**  
 NEW JERSEY LICENSED LAND SURVEYOR  
 LICENSE NO. 24GS04026100    CERTIFICATE OF AUTHORIZATION NO. 24GA27919000

**DMC ASSOCIATES, INC.**  
 6 CAREY AVENUE  
 BUTLER, N.J. 07405  
 TO SHOW CONDITIONS AS OF 12/31/2021

REVISIONS			
DATE	L. S. NAME	LIC. NO.	DESCRIPTION
12/04/15	R. CIGOL	24GS04026100	EXEMPT STATUS B.11205 L. 113 & 119
10/20/20	R. CIGOL	24GS04026100	CORRECTED LOT DESIGNATION B. 11201 L. 101 & 102
12/31/21	R. CIGOL	24GS04026100	LOT LINE ADJUSTMENT B. 11203 L. 102 & 103
	R. CIGOL	24GS04026100	EXEMPT STATUS B.11205 L. 101 & B.11203 L. 103
12/12/24	R. CIGOL	24GS04026100	EXEMPT STATUS B.11205 L. 108

THIS MAP HAS BEEN DRAWN USING COMPUTER AIDED DRAFTING/DESIGN (CAD/D) UNDER THE SUPERVISION OF ROBERT L. CIGOL, N.J.L.S. No. 24GS04026100.



SHEET 11

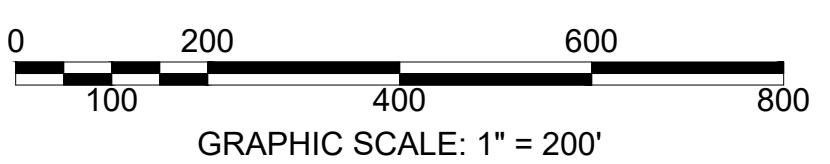

SHEET 8

SHEET 14

SHEET 13

SHEET 23

SHEET 4



**TAX ASSESSMENT MAP**  
**BOROUGH OF KINNELON**  
 MORRIS COUNTY, NEW JERSEY  
 SCALE: 1"=200' 01/01/2014

**ROBERT L. CIGOL**  
 NEW JERSEY LICENSED LAND SURVEYOR  
 LICENSE NO. 24GS04026100 CERTIFICATE OF AUTHORIZATION NO. 24GA27919000

**DMC ASSOCIATES, INC.**  
 6 CAREY AVENUE  
 BUTLER, N.J. 07405  
 TO SHOW CONDITIONS AS OF 12/12/2024

NEW JERSEY DEPARTMENT OF THE TREASURY  
 DIVISION OF TAXATION  
 PROPERTY ADMINISTRATION  
 APPROVED AS A TAX MAP PURSUANT TO THE AUTHORITY OF  
 N.J.S.A. 54:1-15 & 54:50-1  
 FOR THE DIRECTOR, DIVISION OF TAXATION  
 SUE DAVISON, C.T.A.  
 SUPERVISING FIELD REP.

DATE: APRIL 10, 2014 SERIAL NO. 1036

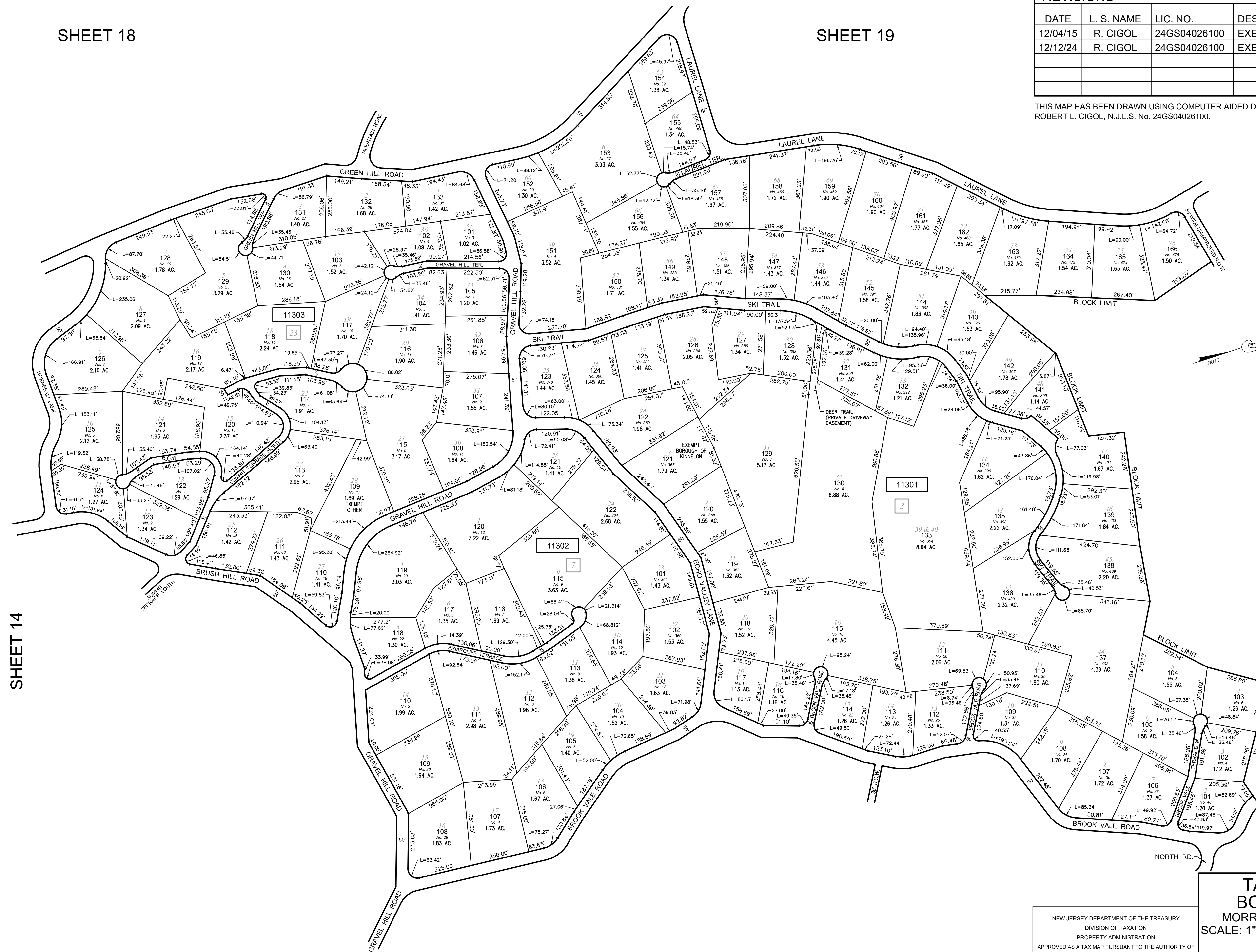


SHEET 18

SHEET 19

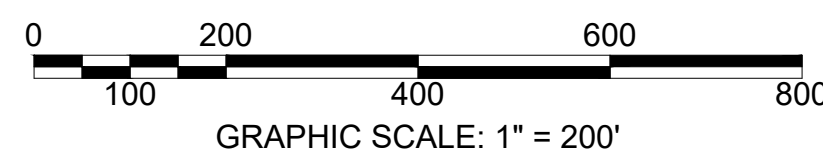
REVISIONS			
DATE	L. S. NAME	LIC. NO.	DESCRIPTION
12/04/15	R. CIGOL	24GS04026100	EXEMPT STATUS B.11301 L. 121
12/12/24	R. CIGOL	24GS04026100	EXEMPT STATUS B.11303 L. 109

THIS MAP HAS BEEN DRAWN USING COMPUTER AIDED DRAFTING/DESIGN (CAD/D) UNDER THE SUPERVISION OF ROBERT L. CIGOL, N.J.L.S. No. 24GS04026100.



SHEET 14

SHEET 23



SHEET 12

NEW JERSEY DEPARTMENT OF THE TREASURY  
 DIVISION OF TAXATION  
 PROPERTY ADMINISTRATION  
 APPROVED AS A TAX MAP PURSUANT TO THE AUTHORITY OF  
 N.J.S.A. 54:1-15 & 54:50-1  
 FOR THE DIRECTOR, DIVISION OF TAXATION  
 SUE DAVISON, C.T.A.  
 SUPERVISING FIELD REP.

DATE: APRIL 10, 2014 SERIAL NO. 1036

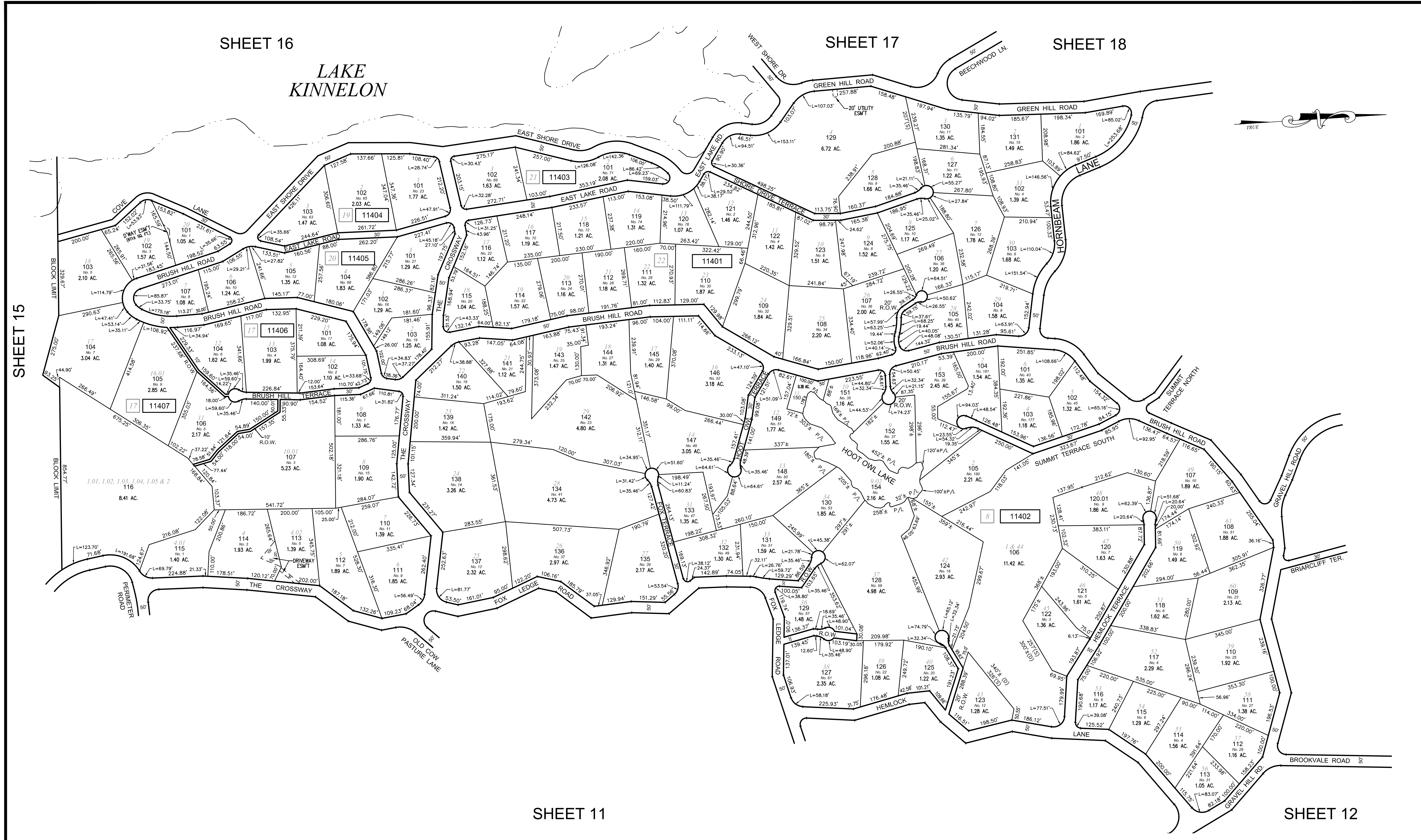
**TAX ASSESSMENT MAP**  
**BOROUGH OF KINNELON**  
 MORRIS COUNTY, NEW JERSEY  
 SCALE: 1"=200' 01/01/2014  
**ROBERT L. CIGOL**  
 NEW JERSEY LICENSED LAND SURVEYOR  
 LICENSE NO. 24GS04026100 CERTIFICATE OF AUTHORIZATION NO. 24GA27919000  
**DMC ASSOCIATES, INC.**  
 6 CAREY AVENUE  
 BUTLER, N.J. 07405  
 TO SHOW CONDITIONS AS OF 12/12/2024

SHEET 16

SHEET 17

SHEET 18

LAKE KINNELON



SHEET 15

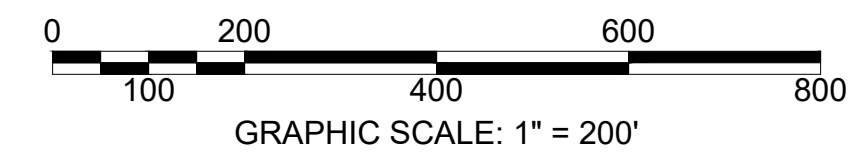
SHEET 13

SHEET 11

SHEET 12

THIS MAP HAS BEEN DRAWN USING COMPUTER AIDED DRAFTING/DESIGN (CAD/D) UNDER THE SUPERVISION OF ROBERT L. CIGOL, N.J.L.S. No. 24GS04026100.

REVISIONS			
DATE	L. S. NAME	LIC. NO.	DESCRIPTION
05/07/15	R. CIGOL	24GS04026100	EASEMENT B. 11407 L. 101



NEW JERSEY DEPARTMENT OF THE TREASURY  
 DIVISION OF TAXATION  
 PROPERTY ADMINISTRATION  
 APPROVED AS A TAX MAP PURSUANT TO THE AUTHORITY OF  
 N.J.S.A. 54:1-15 & 54:50-1  
 FOR THE DIRECTOR, DIVISION OF TAXATION  
 SUE DAVISON, C.T.A.  
 SUPERVISING FIELD REP.  
 DATE: APRIL 10, 2014 SERIAL NO. 1036

**TAX ASSESSMENT MAP**  
**BOROUGH OF KINNELON**  
 MORRIS COUNTY, NEW JERSEY  
 SCALE: 1"=200' 01/01/2014  
**ROBERT L. CIGOL**  
 NEW JERSEY LICENSED LAND SURVEYOR  
 LICENSE NO. 24GS04026100 CERTIFICATE OF AUTHORIZATION NO. 24GA27919000  
**DMC ASSOCIATES, INC.**  
 6 CAREY AVENUE  
 BUTLER, N.J. 07405  
 TO SHOW CONDITIONS AS OF 12/04/2015



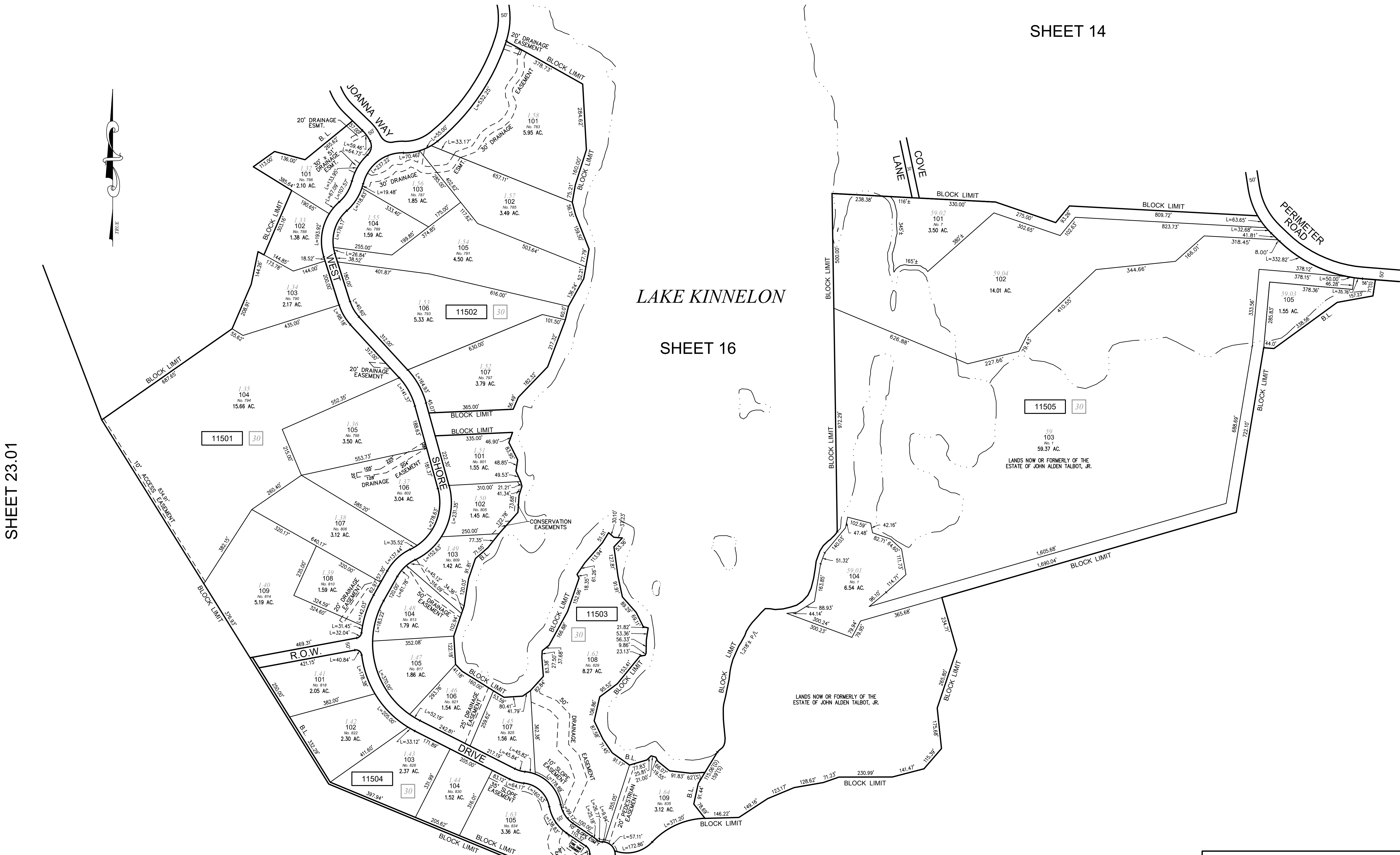
LAKE KINNELON

SHEET 16

SHEET 11

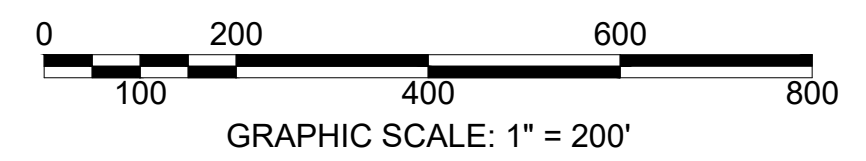
SHEET 10

SHEET 23.01



THIS MAP HAS BEEN DRAWN USING COMPUTER AIDED DRAFTING/DESIGN (CAD/D) UNDER THE SUPERVISION OF ROBERT L. CIGOL, N.J.L.S. No. 24GS04026100.

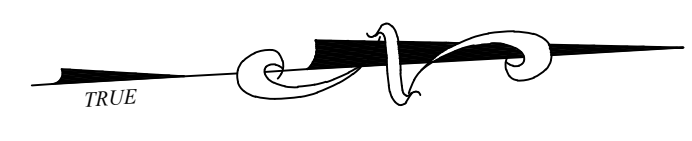
REVISIONS			
DATE	L. S. NAME	LIC. NO.	DESCRIPTION
12/12/24	R. CIGOL	24GS04026100	CONSERVATION EASEMENT B. 11503 L. 102



SHEET 23.01

SHEET 22

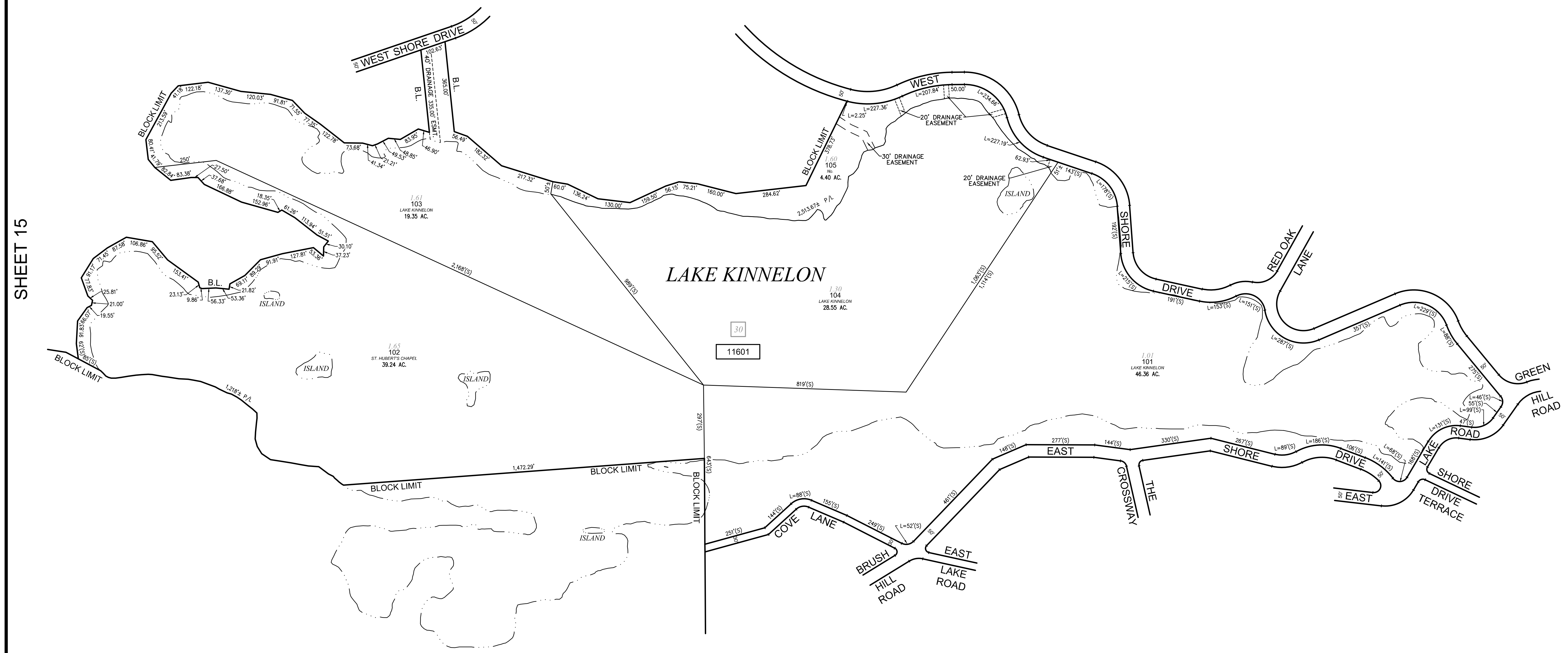
**TAX ASSESSMENT MAP**  
**BOROUGH OF KINNELON**  
 MORRIS COUNTY, NEW JERSEY  
 SCALE: 1"=200' 01/01/2014  
**ROBERT L. CIGOL**  
 NEW JERSEY LICENSED LAND SURVEYOR  
 LICENSE NO. 24GS04026100 CERTIFICATE OF AUTHORIZATION NO. 24GA27919000  
**DMC ASSOCIATES, INC.**  
 6 CAREY AVENUE  
 BUTLER, N.J. 07405  
 TO SHOW CONDITIONS AS OF 12/12/2024



SHEET 15

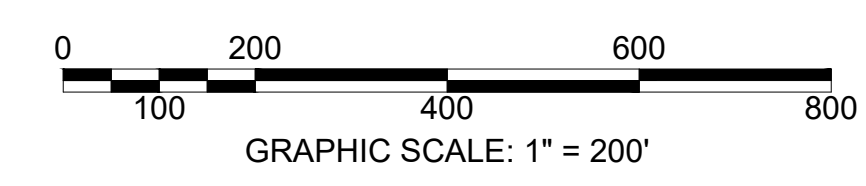
SHEET 17

SHEET 14



THIS MAP HAS BEEN DRAWN USING COMPUTER AIDED DRAFTING/DESIGN (CAD/D) UNDER THE SUPERVISION OF ROBERT L. CIGOL, N.J.L.S. No. 24GS04026100.

REVISIONS			
DATE	L. S. NAME	LIC. NO.	DESCRIPTION



SHEET 15

SHEET 14

NEW JERSEY DEPARTMENT OF THE TREASURY  
DIVISION OF TAXATION  
PROPERTY ADMINISTRATION TAX MAP SECTION  
APPROVED AS A TAX MAP PURSUANT TO THE  
AUTHORITY OF N.J.S.A. 54:1-16 & N.J.S.A. 54:50-1  
FOR THE DIRECTOR, DIVISION OF TAXATION

*Sue Davison* CTA Supervising Field Rep  
Sue Davison, CTA Supervising Field Rep

DATE: APR 10 2017 SERIAL NO. 1036


**TAX ASSESSMENT MAP**  
**BOROUGH OF KINNELON**  
MORRIS COUNTY, NEW JERSEY  
SCALE: 1"=200' 01/01/2014

**ROBERT L. CIGOL**  
NEW JERSEY LICENSED LAND SURVEYOR  
LICENSE NO. 24GS04026100 CERTIFICATE OF AUTHORIZATION NO. 24GA27919000

**DMC ASSOCIATES, INC.**  
6 CAREY AVENUE  
BUTLER, N.J. 07405  
TO SHOW CONDITIONS AS OF 01/01/2014

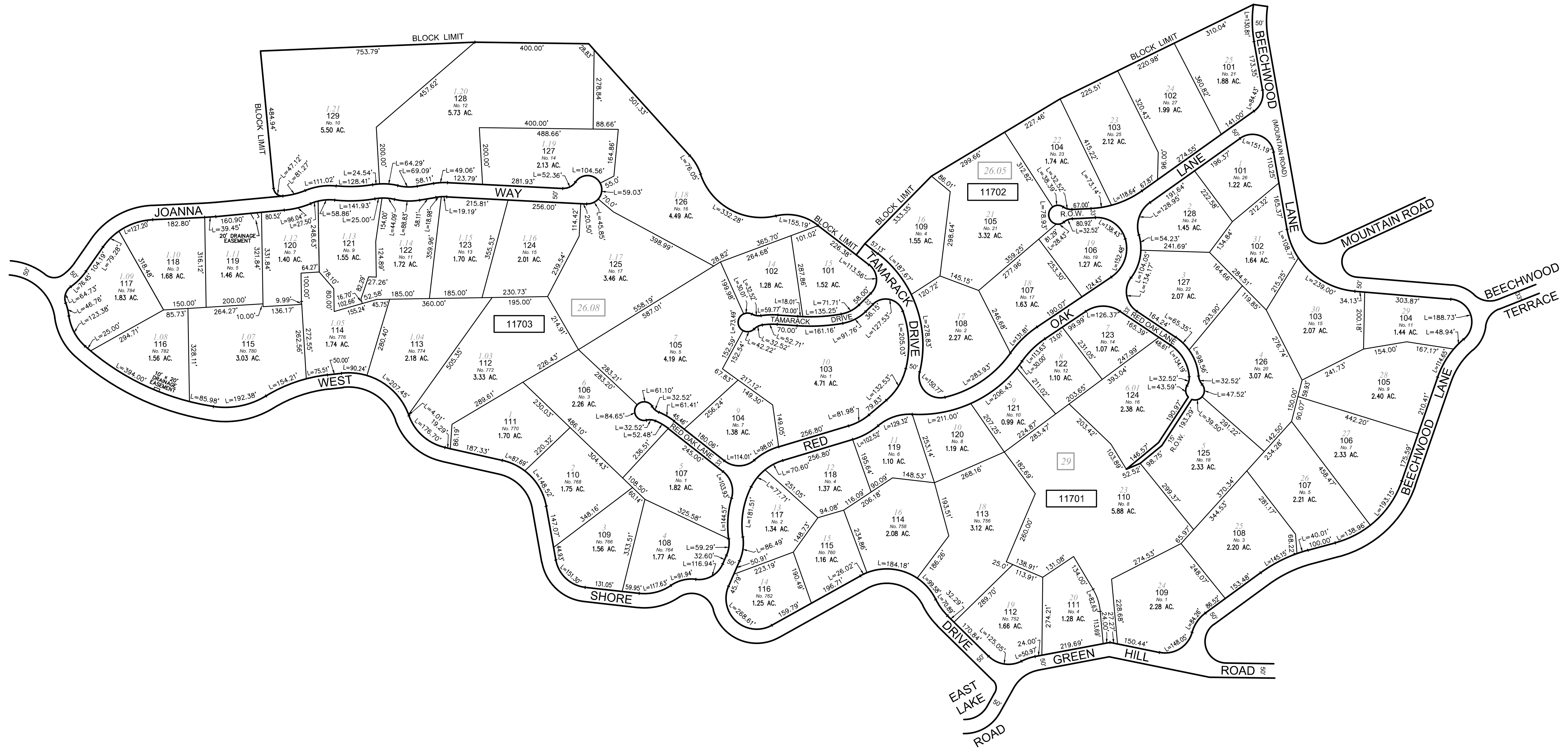


SHEET 23.01

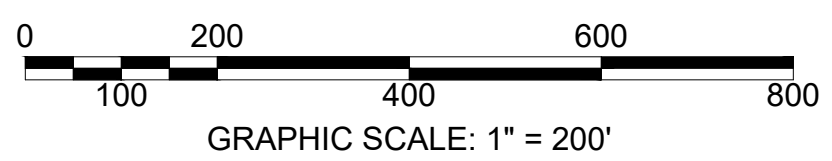


SHEET 15

SHEET 18



THIS MAP HAS BEEN DRAWN USING COMPUTER AIDED DRAFTING/DESIGN (CAD/D) UNDER THE SUPERVISION OF ROBERT L. CIGOL, N.J.L.S. No. 24GS04026100.



REVISIONS			
DATE	L. S. NAME	LIC. NO.	DESCRIPTION
11/01/18	R. CIGOL	24GS04026100	REVISED STREET NAME
12/12/24	R. CIGOL	24GS04026100	ADD STREET ADDRESS B. 11702 L. 109

SHEET 16

SHEET 14

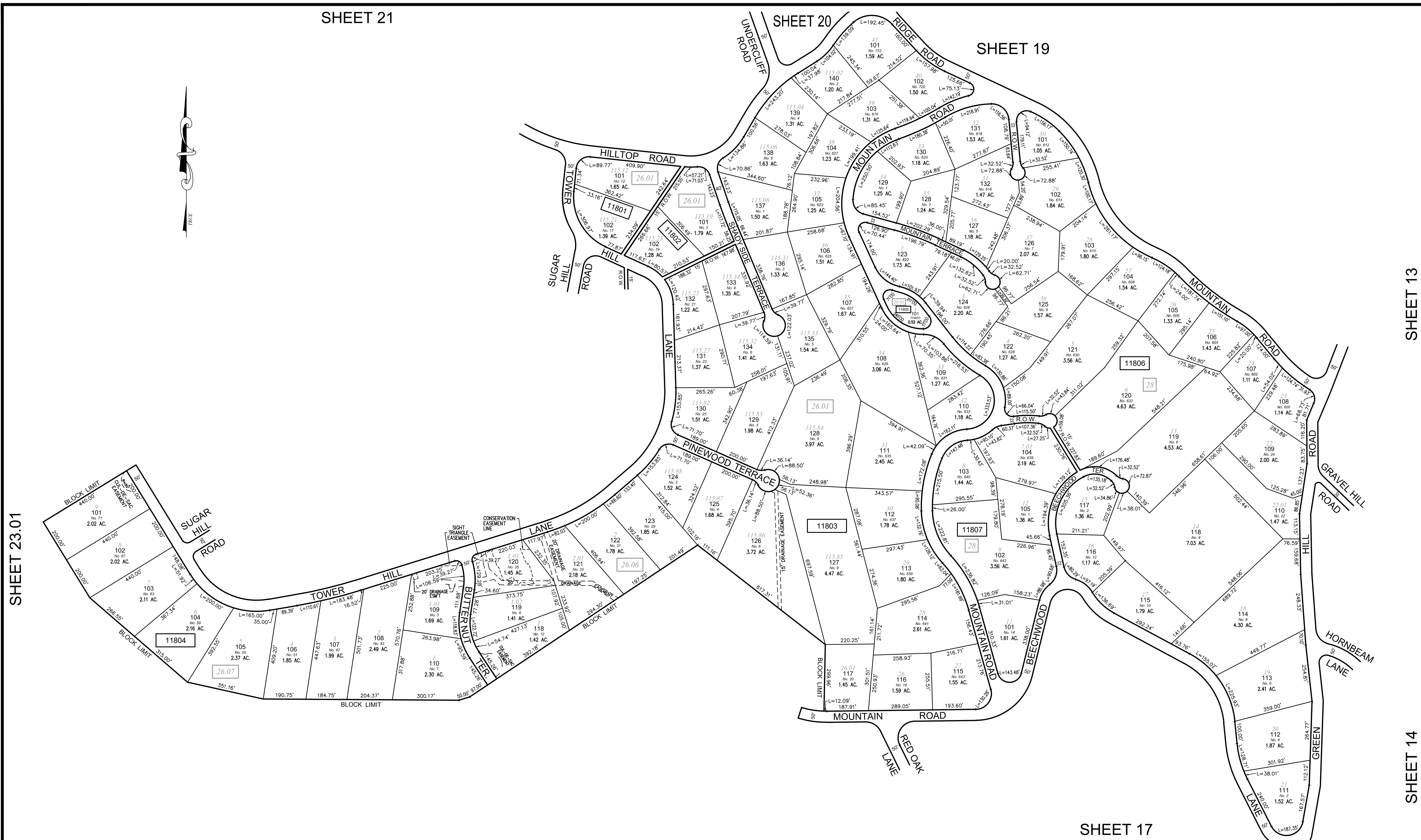
**TAX ASSESSMENT MAP**  
**BOROUGH OF KINNELON**  
 MORRIS COUNTY, NEW JERSEY  
 SCALE: 1"=200' 01/01/2014

**ROBERT L. CIGOL**  
 NEW JERSEY LICENSED LAND SURVEYOR  
 LICENSE NO. 24GS04026100 CERTIFICATE OF AUTHORIZATION NO. 24GA27919000

**DMC ASSOCIATES, INC.**  
 6 CAREY AVENUE  
 BUTLER, N.J. 07405  
 TO SHOW CONDITIONS AS OF 12/12/2024

NEW JERSEY DEPARTMENT OF THE TREASURY  
 DIVISION OF TAXATION  
 PROPERTY ADMINISTRATION  
 APPROVED AS A TAX MAP PURSUANT TO THE AUTHORITY OF  
 N.J.S.A. 54:1-15 & 54:50-1  
 FOR THE DIRECTOR, DIVISION OF TAXATION  
 SUE DAVISON, C.T.A.  
 SUPERVISING FIELD REP.

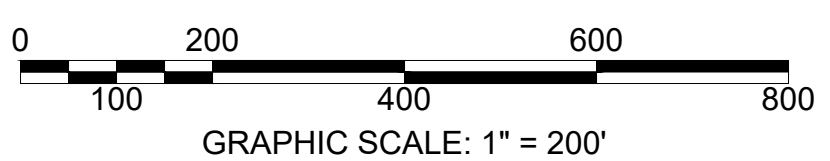
DATE: APRIL 10, 2014 SERIAL NO. 1036



SHEET 23.01

THIS MAP HAS BEEN DRAWN USING COMPUTER AIDED DRAFTING/DESIGN (CAD/D) UNDER THE SUPERVISION OF ROBERT L. CIGOL, N.J.L.S. No. 24GS04026100.

REVISIONS			
DATE	L. S. NAME	LIC. NO.	DESCRIPTION
12/04/15	R. CIGOL	24GS04026100	CONSERVATION EASEMENT B. 11803 L. 120
			REMOVE EXEMPT STATUS B. 11803 L. 105
11/17/17	R. CIGOL	24GS04026100	CONSOLIDATION OF B. 11807 L. 103 & 104
11/01/18	R. CIGOL	24GS04026100	UNDO CONSOLIDATION OF B. 11807 L. 103 & 104



SHEET 23.01

SHEET 17

NEW JERSEY DEPARTMENT OF THE TREASURY  
 DIVISION OF TAXATION  
 PROPERTY ADMINISTRATION  
 APPROVED AS A TAX MAP PURSUANT TO THE AUTHORITY OF  
 N.J.S.A. 54:1-15 & 54:50-1  
 FOR THE DIRECTOR, DIVISION OF TAXATION  
 SUE DAVISON, C.T.A.  
 SUPERVISING FIELD REP.

DATE: APRIL 10, 2014 SERIAL NO. 1036

**TAX ASSESSMENT MAP**  
**BOROUGH OF KINNELON**  
 MORRIS COUNTY, NEW JERSEY  
 SCALE: 1"=200' 01/01/2014

**ROBERT L. CIGOL**  
 NEW JERSEY LICENSED LAND SURVEYOR  
 LICENSE NO. 24GS04026100 CERTIFICATE OF AUTHORIZATION NO. 24GA27919000

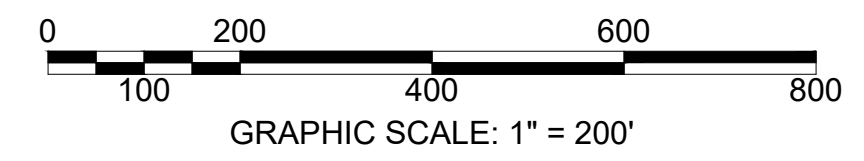
**DMC ASSOCIATES, INC.**  
 6 CAREY AVENUE  
 BUTLER, N.J. 07405  
 TO SHOW CONDITIONS AS OF 11/01/2018





SHEET 18

SHEET 23



SHEET 13

THIS MAP HAS BEEN DRAWN USING COMPUTER AIDED DRAFTING/DESIGN (CAD/D) UNDER THE SUPERVISION OF ROBERT L. CIGOL, N.J.L.S. No. 24GS04026100.

REVISIONS			
DATE	L. S. NAME	LIC. NO.	DESCRIPTION
12/04/15	R. CIGOL	24GS04026100	EXEMPT STATUS B.11906 L. 105 & B. 11907 L. 117


NEW JERSEY DEPARTMENT OF THE TREASURY  
 DIVISION OF TAXATION  
 PROPERTY ADMINISTRATION  
 APPROVED AS A TAX MAP PURSUANT TO THE AUTHORITY OF  
 N.J.S.A. 54:1-15 & 54:50-1  
 FOR THE DIRECTOR, DIVISION OF TAXATION  
 SUE DAVISON, C.T.A.  
 SUPERVISING FIELD REP.

DATE: APRIL 10, 2014      SERIAL NO. 1036

**TAX ASSESSMENT MAP**  
**BOROUGH OF KINNELON**  
 MORRIS COUNTY, NEW JERSEY  
 SCALE: 1"=200'      01/01/2014

**ROBERT L. CIGOL**  
 NEW JERSEY LICENSED LAND SURVEYOR  
 LICENSE NO. 24GS04026100    CERTIFICATE OF AUTHORIZATION NO. 24GA27919000

**DMC ASSOCIATES, INC.**  
 6 CAREY AVENUE  
 BUTLER, N.J. 07405  
 TO SHOW CONDITIONS AS OF 12/04/2015



SHEET 21

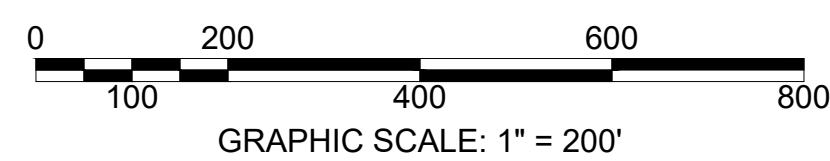
SHEET 18

SHEET 23



THIS MAP HAS BEEN DRAWN USING COMPUTER AIDED DRAFTING/DESIGN (CAD/D) UNDER THE SUPERVISION OF ROBERT L. CIGOL, N.J.L.S. No. 24GS04026100.

REVISIONS			
DATE	L. S. NAME	LIC. NO.	DESCRIPTION
12/04/15	R. CIGOL	24GS04026100	EXEMPT STATUS B.12004 L. 101



SHEET 19

NEW JERSEY DEPARTMENT OF THE TREASURY  
 DIVISION OF TAXATION  
 PROPERTY ADMINISTRATION  
 APPROVED AS A TAX MAP PURSUANT TO THE AUTHORITY OF  
 N.J.S.A. 54-1-15 & 54-50-1  
 FOR THE DIRECTOR, DIVISION OF TAXATION  
 SUE DAVISON, C.T.A.  
 SUPERVISING FIELD REP.

DATE: APRIL 10, 2014 SERIAL NO. 1036

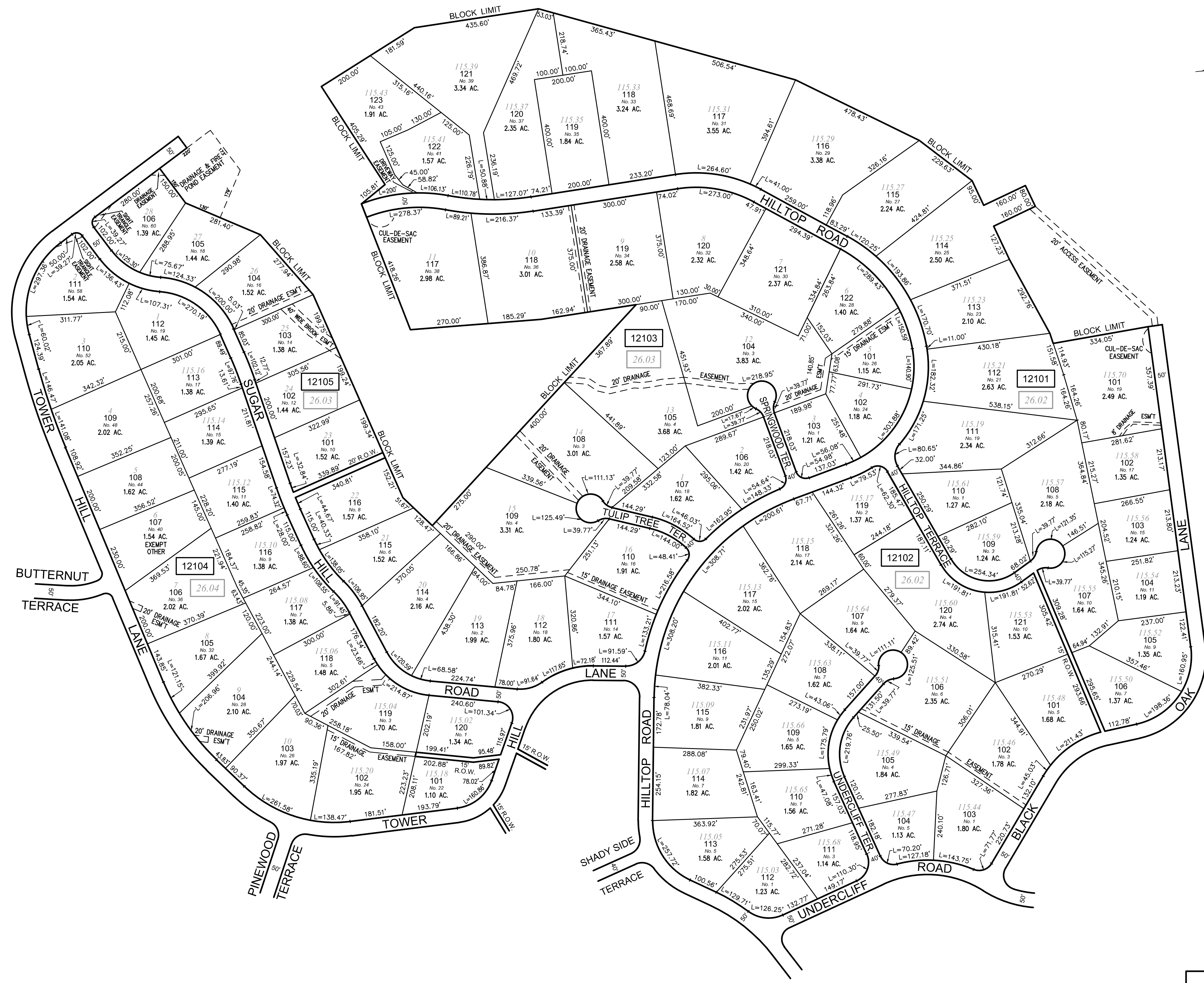
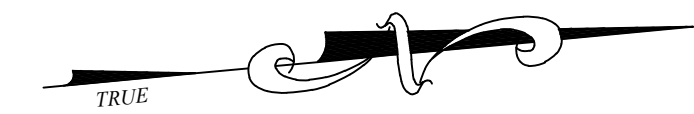
**TAX ASSESSMENT MAP**  
**BOROUGH OF KINNELON**  
 MORRIS COUNTY, NEW JERSEY  
 SCALE: 1"=200' 01/01/2014

**ROBERT L. CIGOL**  
 NEW JERSEY LICENSED LAND SURVEYOR  
 LICENSE NO. 24GS04026100 CERTIFICATE OF AUTHORIZATION NO. 24GA27919000

**DMC ASSOCIATES, INC.**  
 6 CAREY AVENUE  
 BUTLER, N.J. 07405  
 TO SHOW CONDITIONS AS OF 12/04/2015



SHEET 23.01



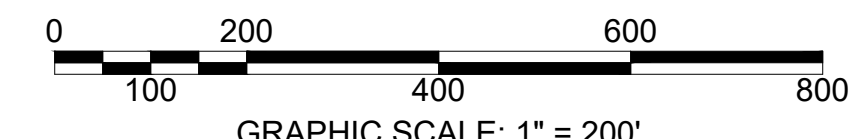
SHEET 18

SHEET 20

THIS MAP HAS BEEN DRAWN USING COMPUTER AIDED DRAFTING/DESIGN (CAD/D) UNDER THE SUPERVISION OF ROBERT L. CIGOL, N.J.L.S. No. 24GS04026100.

REVISIONS			
DATE	L. S. NAME	LIC. NO.	DESCRIPTION
12/12/24	R. CIGOL	24GS04026100	EXEMPT STATUS B. 12104 L. 107

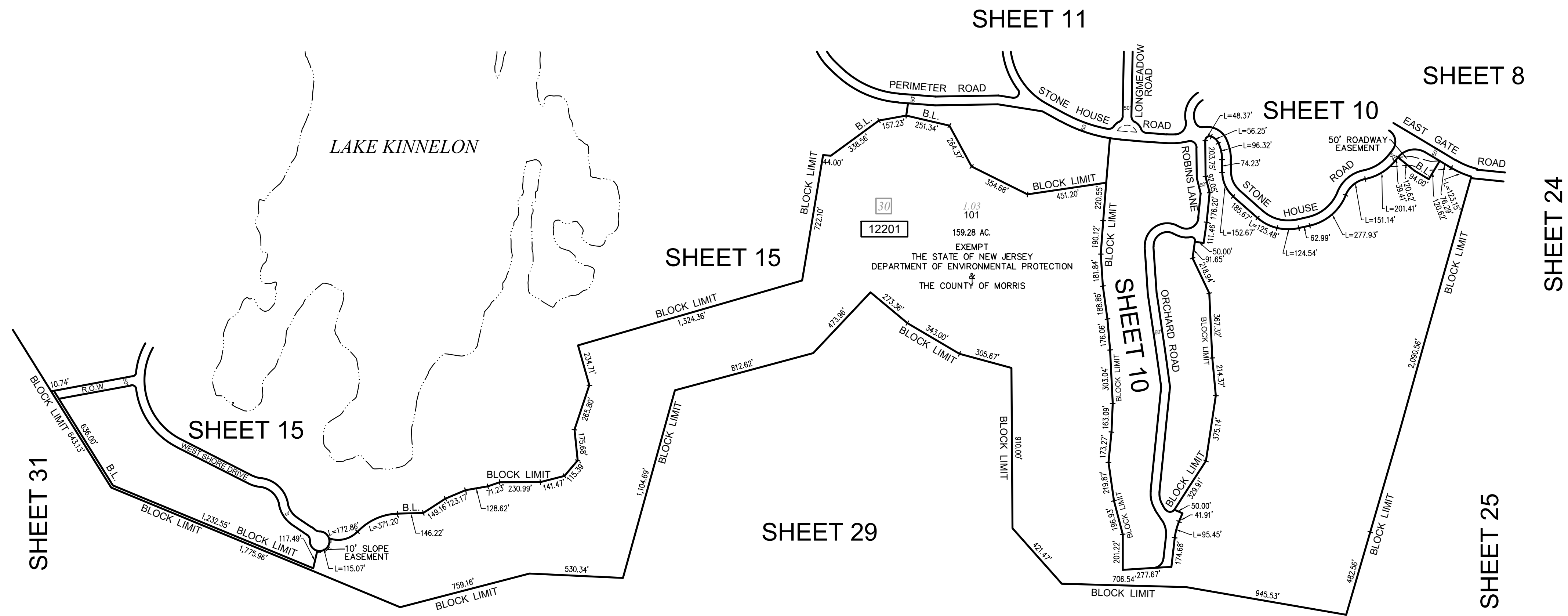
SHEET 18



NEW JERSEY DEPARTMENT OF THE TREASURY  
 DIVISION OF TAXATION  
 PROPERTY ADMINISTRATION  
 APPROVED AS A TAX MAP PURSUANT TO THE AUTHORITY OF  
 N.J.S.A. 54-1-15 & 54-50-1  
 FOR THE DIRECTOR, DIVISION OF TAXATION  
 SUE DAVISON, C.T.A.  
 SUPERVISING FIELD REP.

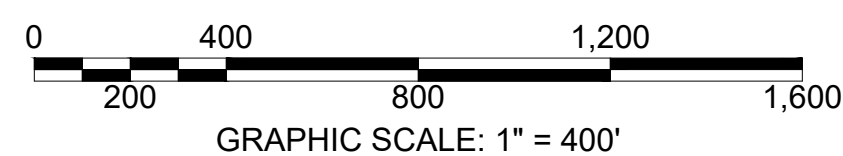
DATE: APRIL 10, 2014 SERIAL NO. 1036

**TAX ASSESSMENT MAP**  
**BOROUGH OF KINNELON**  
 MORRIS COUNTY, NEW JERSEY  
 SCALE: 1"=200' 01/01/2014  
**ROBERT L. CIGOL**  
 NEW JERSEY LICENSED LAND SURVEYOR  
 LICENSE NO. 24GS04026100 CERTIFICATE OF AUTHORIZATION NO. 24GA27919000  
**DMC ASSOCIATES, INC.**  
 6 CAREY AVENUE  
 BUTLER, N.J. 07405  
 TO SHOW CONDITIONS AS OF 12/12/2024



THIS MAP HAS BEEN DRAWN USING COMPUTER AIDED DRAFTING/DESIGN (CAD/D) UNDER THE SUPERVISION OF ROBERT L. CIGOL, N.J.L.S. No. 24GS04026100.

REVISIONS			
DATE	L. S. NAME	LIC. NO.	DESCRIPTION



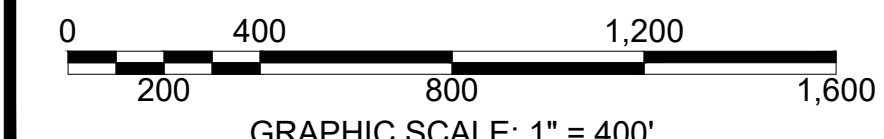
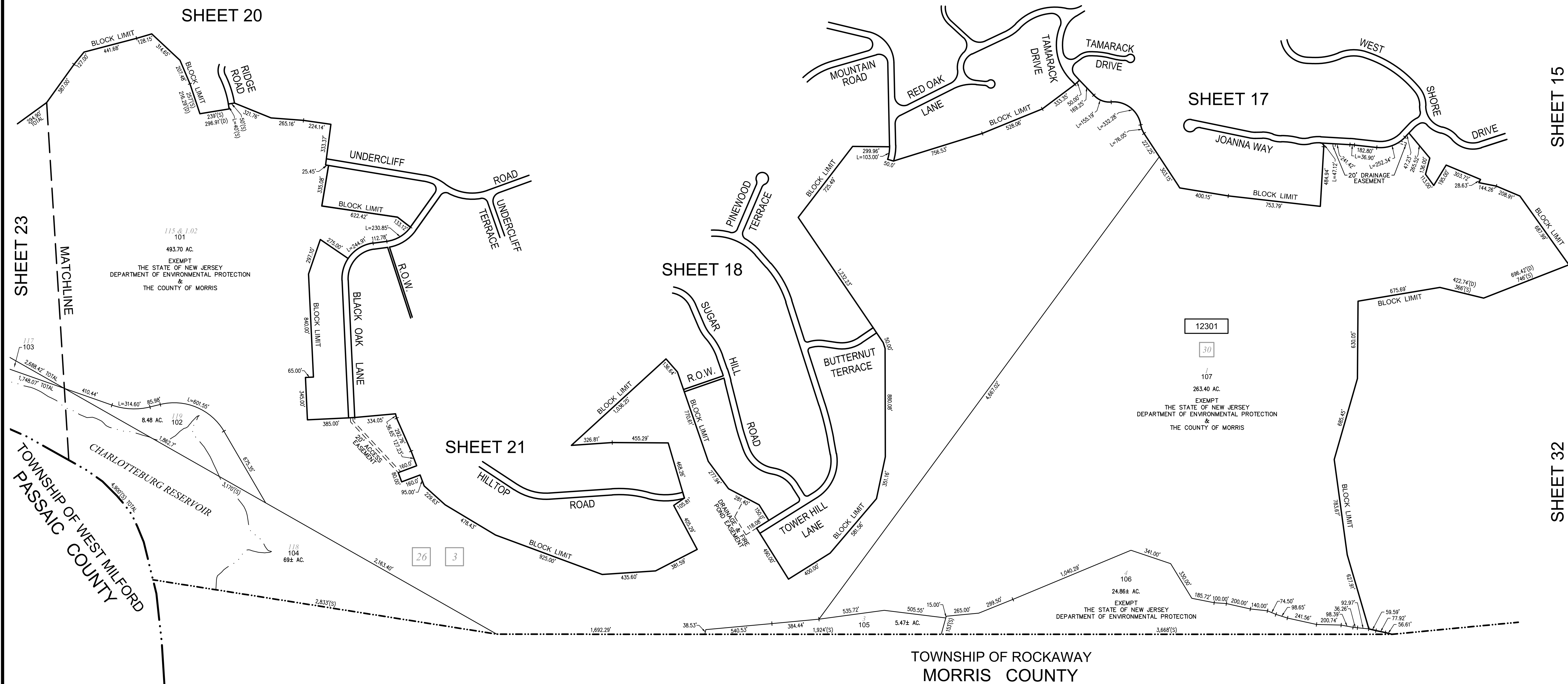
NEW JERSEY DEPARTMENT OF THE TREASURY  
 DIVISION OF TAXATION  
 PROPERTY ADMINISTRATION TAX MAP SECTION  
 APPROVED AS A TAX MAP PURSUANT TO THE  
 AUTHORITY OF N.J.S.A. 54:1-15 & N.J.S.A. 54:50-1  
 FOR THE DIRECTOR, DIVISION OF TAXATION  
 Sue Davison, CTA Supervising Field Rep  
 Sue Davison, CTA Supervising Field Rep  
 DATE: APR 10 2017 SERIAL NO. 1036

**TAX ASSESSMENT MAP**  
**BOROUGH OF KINNELON**  
 MORRIS COUNTY, NEW JERSEY  
 SCALE: 1"=400' 01/01/2014  
**ROBERT L. CIGOL**  
 NEW JERSEY LICENSED LAND SURVEYOR  
 LICENSE NO. 24GS04026100 CERTIFICATE OF AUTHORIZATION NO. 24GA27919000  
**DMC ASSOCIATES, INC.**  
 6 CAREY AVENUE  
 BUTLER, N.J. 07405  
 TO SHOW CONDITIONS AS OF 01/01/2014



REVISIONS			
DATE	L. S. NAME	LIC. NO.	DESCRIPTION
12/09/16	R. CIGOL	24GS04026100	EXEMPT STATUS B. 12301 L. 106

THIS MAP HAS BEEN DRAWN USING COMPUTER AIDED DRAFTING/DESIGN (CAD/D) UNDER THE SUPERVISION OF ROBERT L. CIGOL, N.J.L.S. No. 24GS04026100.

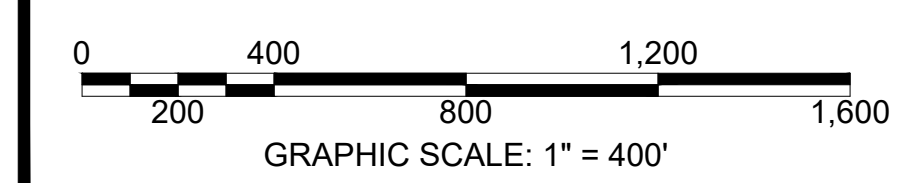
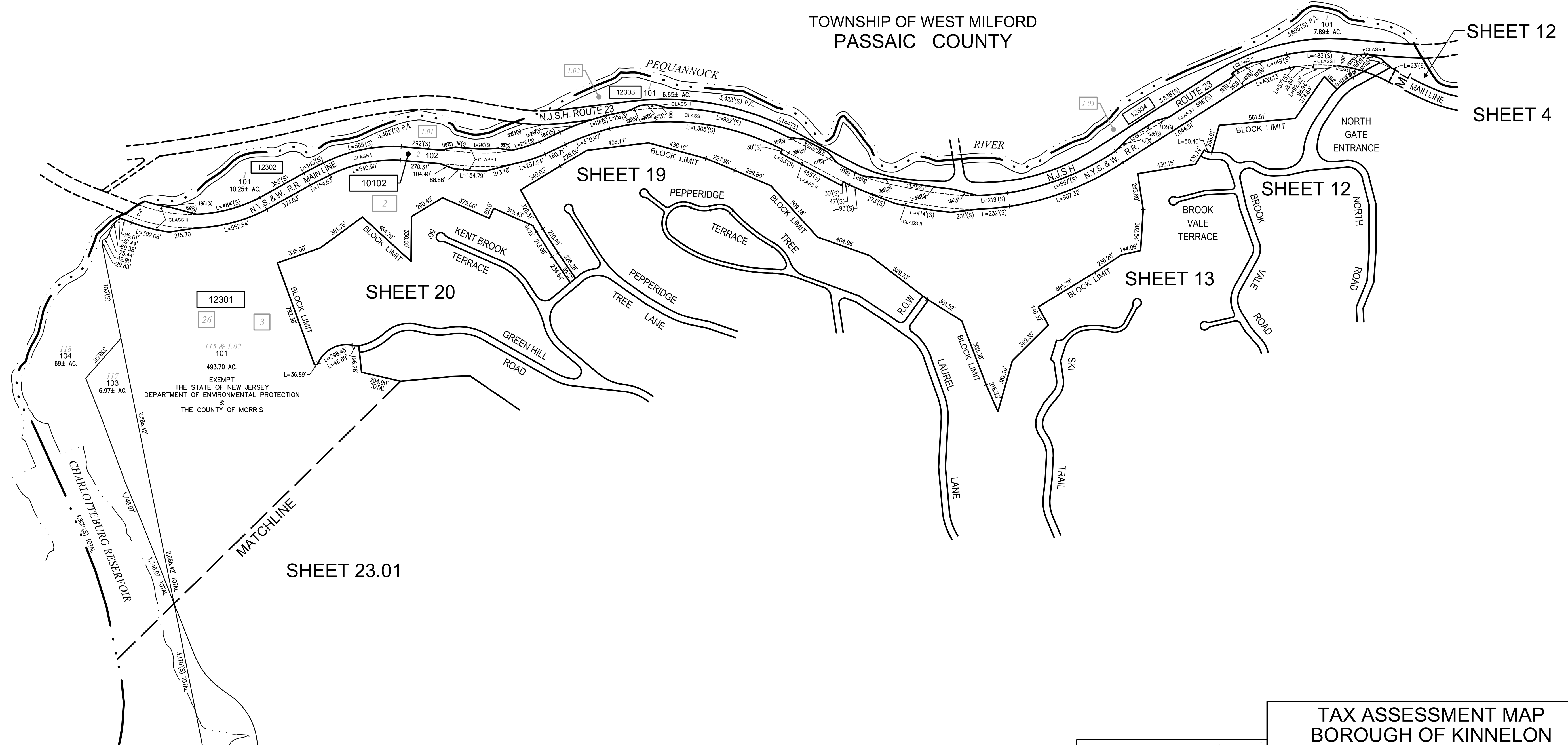
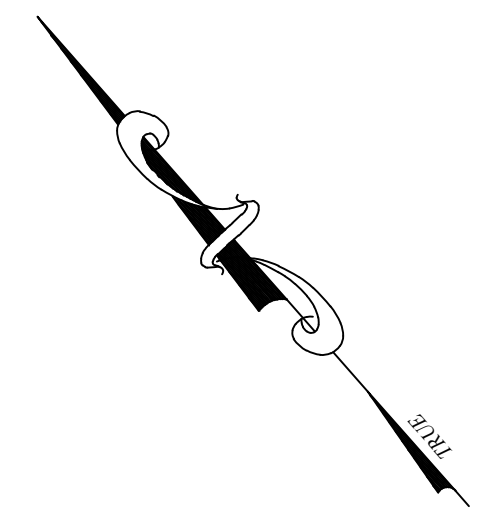


NEW JERSEY DEPARTMENT OF THE TREASURY  
 DIVISION OF TAXATION  
 PROPERTY ADMINISTRATION  
 APPROVED AS A TAX MAP PURSUANT TO THE AUTHORITY OF  
 N.J.S.A. 54:1-15 & 54:50-1  
 FOR THE DIRECTOR, DIVISION OF TAXATION  
 SUE DAVISON, C.T.A.  
 SUPERVISING FIELD REP.  
 DATE: APRIL 10, 2014 SERIAL NO. 1036

**TAX ASSESSMENT MAP**  
**BOROUGH OF KINNELON**  
 MORRIS COUNTY, NEW JERSEY  
 SCALE: 1"=400' 01/01/2014  
**ROBERT L. CIGOL**  
 NEW JERSEY LICENSED LAND SURVEYOR  
 LICENSE NO. 24GS04026100 CERTIFICATE OF AUTHORIZATION NO. 24GA27919000  
 DMC ASSOCIATES, INC.  
 6 CAREY AVENUE  
 BUTLER, N.J. 07405  
 TO SHOW CONDITIONS AS OF 12/09/2016

REVISIONS			
DATE	L. S. NAME	LIC. NO.	DESCRIPTION

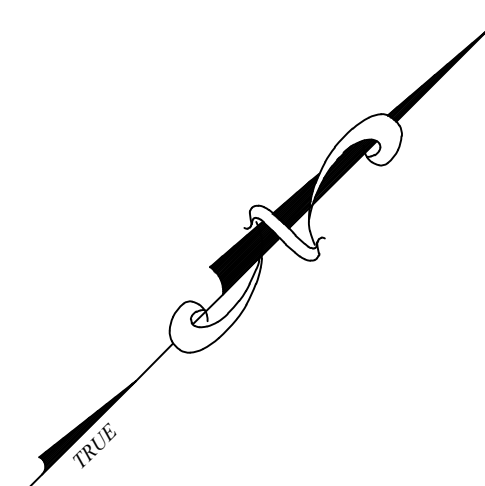
THIS MAP HAS BEEN DRAWN USING COMPUTER AIDED DRAFTING/DESIGN (CAD/D) UNDER THE SUPERVISION OF ROBERT L. CIGOL, N.J.L.S. No. 24GS04026100.



NEW JERSEY DEPARTMENT OF THE TREASURY  
 DIVISION OF TAXATION  
 PROPERTY ADMINISTRATION TAX MAP SECTION  
 APPROVED AS A TAX MAP PURSUANT TO THE  
 AUTHORITY OF N.J.S.A. 54:1-16 & N.J.S.A. 54:50-1  
 FOR THE DIRECTOR, DIVISION OF TAXATION  
 Sue Davison, CTA Supervising Field Rep  
 Sue Davison, CTA Supervising Field Rep  
 DATE: APR 10 2017 SERIAL NO. 1036

**TAX ASSESSMENT MAP**  
**BOROUGH OF KINNELON**  
 MORRIS COUNTY, NEW JERSEY  
 SCALE: 1"=400' 01/01/2014  
**ROBERT L. CIGOL**  
 NEW JERSEY LICENSED LAND SURVEYOR  
 LICENSE NO. 24GS04026100 CERTIFICATE OF AUTHORIZATION NO. 24GA27919000  
**DMC ASSOCIATES, INC.**  
 6 CAREY AVENUE  
 BUTLER, N.J. 07405  
 TO SHOW CONDITIONS AS OF 01/01/2014

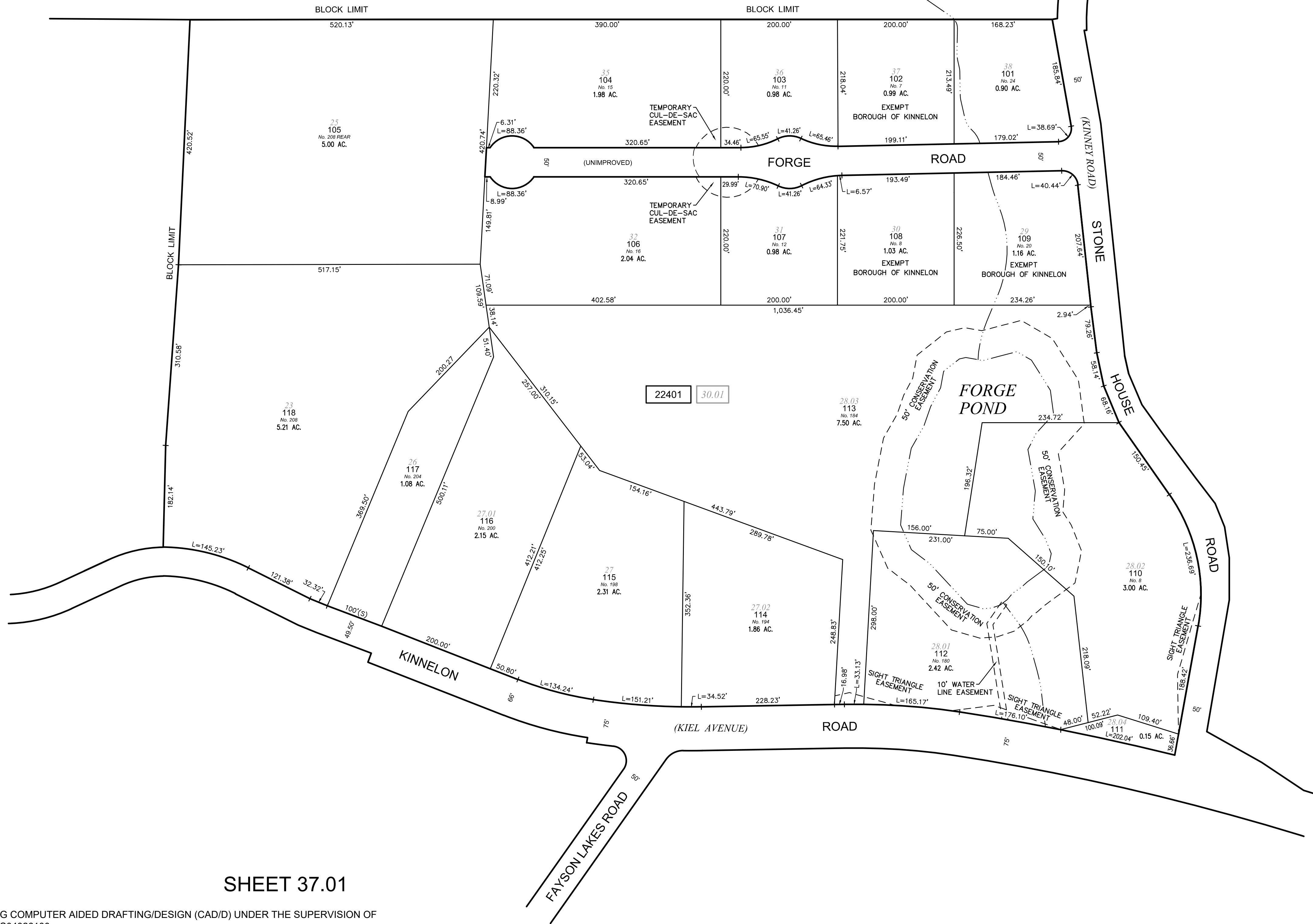




SHEET 25

SHEET 8.01

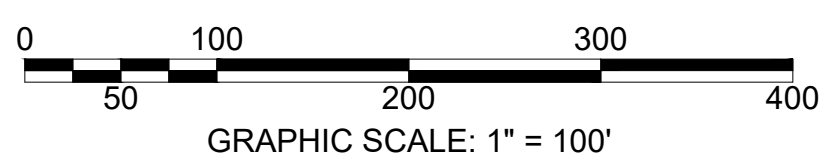
SHEET 9



SHEET 37.01

THIS MAP HAS BEEN DRAWN USING COMPUTER AIDED DRAFTING/DESIGN (CAD/D) UNDER THE SUPERVISION OF ROBERT L. CIGOL, N.J.L.S. No. 24GS04026100.

REVISIONS			
DATE	L. S. NAME	LIC. NO.	DESCRIPTION
12/04/15	R. CIGOL	24GS04026100	EASEMENTS B. 22401 L. 103, 104, 106, 107 & 112
08/22/24	R. CIGOL	24GS04026100	REMOVE EASEMENT B. 22401 L. 106



SHEET 49

NEW JERSEY DEPARTMENT OF THE TREASURY  
 DIVISION OF TAXATION  
 PROPERTY ADMINISTRATION  
 APPROVED AS A TAX MAP PURSUANT TO THE AUTHORITY OF  
 N.J.S.A. 54-1-15 & 54-50-1  
 FOR THE DIRECTOR, DIVISION OF TAXATION  
 SUE DAVISON, C.T.A.  
 SUPERVISING FIELD REP.  
 DATE: APRIL 10, 2014 SERIAL NO. 1036

**TAX ASSESSMENT MAP**  
**BOROUGH OF KINNELON**  
 MORRIS COUNTY, NEW JERSEY  
 SCALE: 1"=100' 01/01/2014  
**ROBERT L. CIGOL**  
 NEW JERSEY LICENSED LAND SURVEYOR  
 LICENSE NO. 24GS04026100 CERTIFICATE OF AUTHORIZATION NO. 24GA27919000  
**DMC ASSOCIATES, INC.**  
 6 CAREY AVENUE  
 BUTLER, N.J. 07405  
 TO SHOW CONDITIONS AS OF 08/22/2024

SHEET 29

SHEET 22

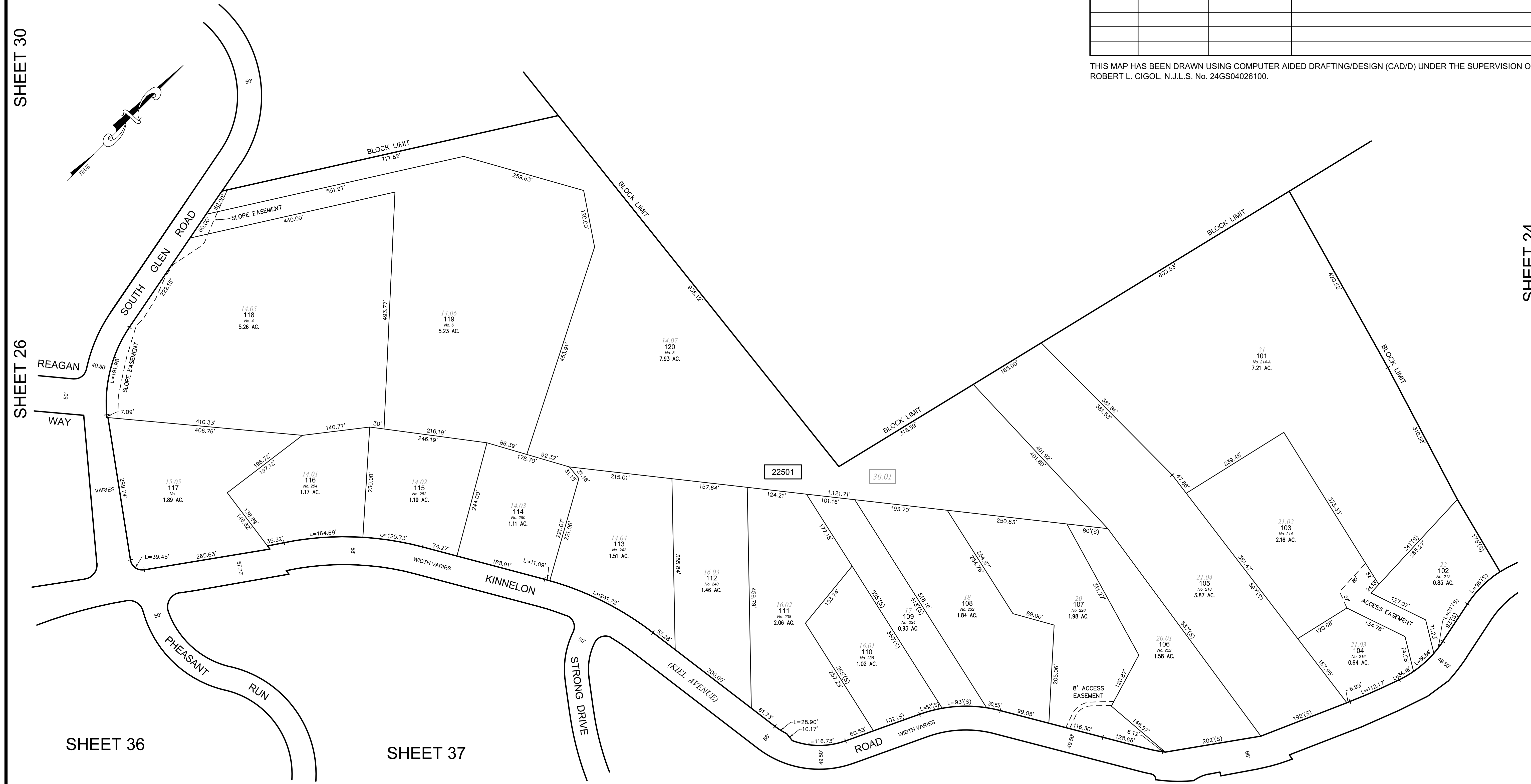
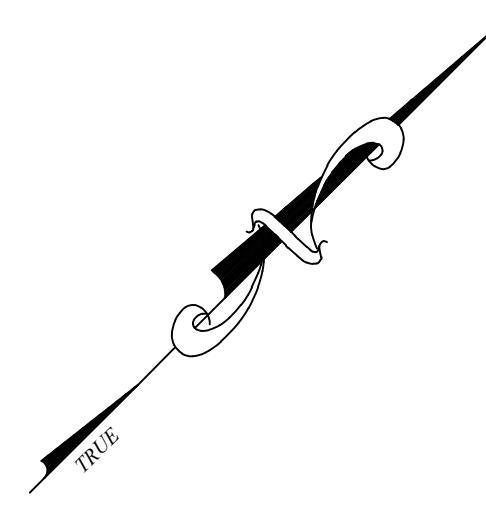
REVISIONS			
DATE	L. S. NAME	LIC. NO.	DESCRIPTION
12/04/15	R. CIGOL	24GS04026100	EASEMENT B. 22501 L. 118, 119 & 120

THIS MAP HAS BEEN DRAWN USING COMPUTER AIDED DRAFTING/DESIGN (CAD/D) UNDER THE SUPERVISION OF ROBERT L. CIGOL, N.J.L.S. No. 24GS04026100.

SHEET 30

SHEET 26

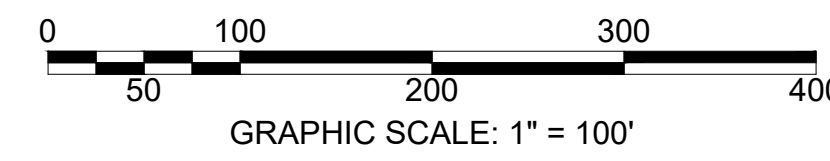
SHEET 24



SHEET 36

SHEET 37

SHEET 37.01

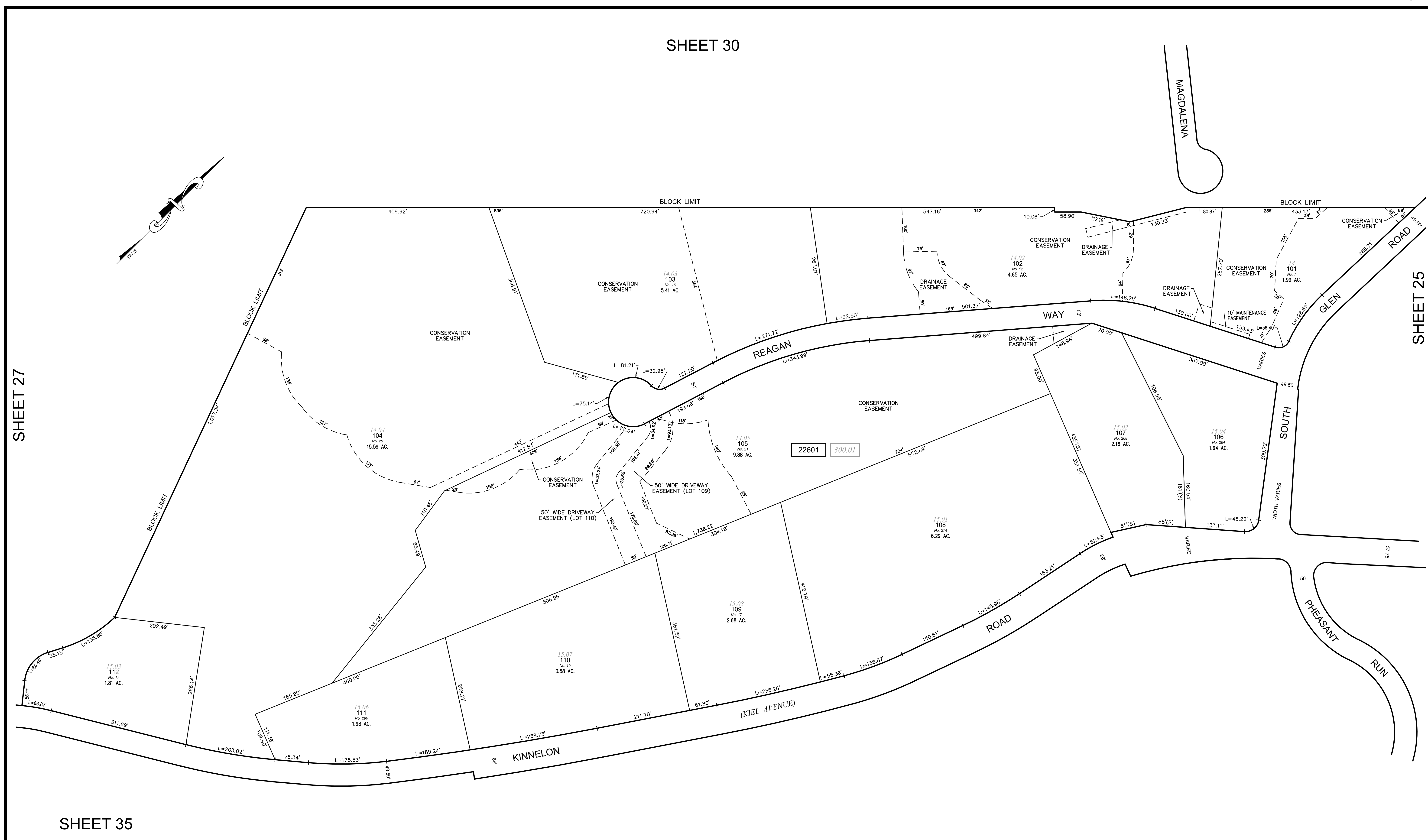


NEW JERSEY DEPARTMENT OF THE TREASURY  
 DIVISION OF TAXATION  
 PROPERTY ADMINISTRATION  
 APPROVED AS A TAX MAP PURSUANT TO THE AUTHORITY OF  
 N.J.S.A. 54:1-15 & 54:50-1  
 FOR THE DIRECTOR, DIVISION OF TAXATION  
 SUE DAVISON, C.T.A.  
 SUPERVISING FIELD REP.  
 DATE: APRIL 10, 2014 SERIAL NO. 1036

**TAX ASSESSMENT MAP**  
**BOROUGH OF KINNELON**  
 MORRIS COUNTY, NEW JERSEY  
 SCALE: 1"=100' 01/01/2014  
**ROBERT L. CIGOL**  
 NEW JERSEY LICENSED LAND SURVEYOR  
 LICENSE NO. 24GS04026100 CERTIFICATE OF AUTHORIZATION NO. 24GA27919000  
**DMC ASSOCIATES, INC.**  
 6 CAREY AVENUE  
 BUTLER, N.J. 07405  
 TO SHOW CONDITIONS AS OF 12/02/2015

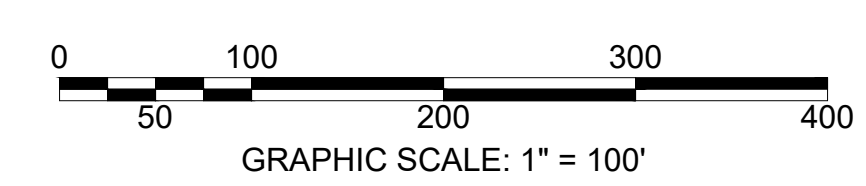


SHEET 30



THIS MAP HAS BEEN DRAWN USING COMPUTER AIDED DRAFTING/DESIGN (CAD/D) UNDER THE SUPERVISION OF ROBERT L. CIGOL, N.J.L.S. No. 24GS04026100.

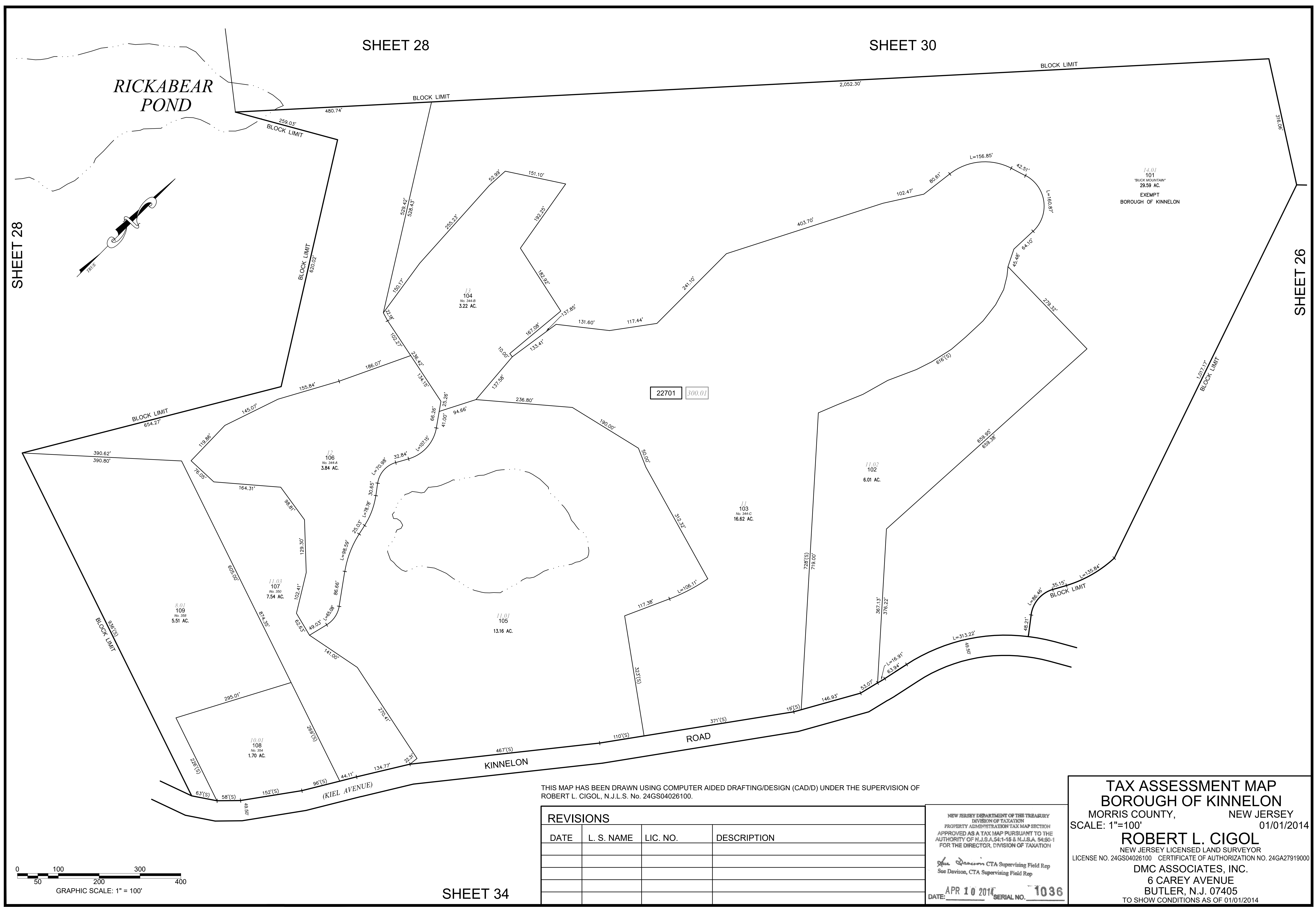
REVISIONS			
DATE	L. S. NAME	LIC. NO.	DESCRIPTION
12/04/15	R.L. CIGOL	24GS04026100	EASEMENTS: B. 22601 L. 101, 102 & 105



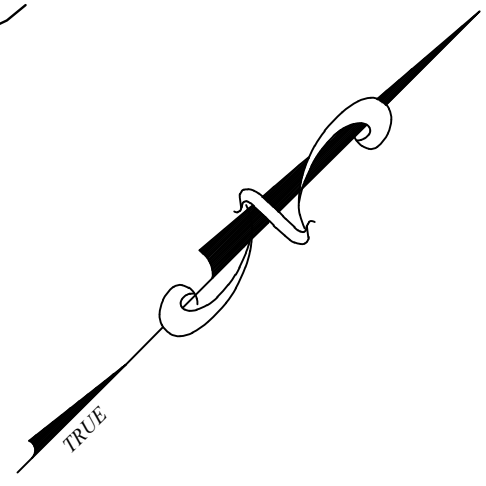
NEW JERSEY DEPARTMENT OF THE TREASURY  
 DIVISION OF TAXATION  
 PROPERTY ADMINISTRATION  
 APPROVED AS A TAX MAP PURSUANT TO THE AUTHORITY OF  
 N.J.S.A. 54-1-15 & 54-50-1  
 FOR THE DIRECTOR, DIVISION OF TAXATION  
 SUE DAVISON, C.T.A.  
 SUPERVISING FIELD REP.  
 DATE: APRIL 10, 2014 SERIAL NO. 1036

**TAX ASSESSMENT MAP**  
**BOROUGH OF KINNELON**  
 MORRIS COUNTY, NEW JERSEY  
 SCALE: 1"=100' 01/01/2014  
**ROBERT L. CIGOL**  
 NEW JERSEY LICENSED LAND SURVEYOR  
 LICENSE NO. 24GS04026100 CERTIFICATE OF AUTHORIZATION NO. 24GA27919000  
**DMC ASSOCIATES, INC.**  
 6 CAREY AVENUE  
 BUTLER, N.J. 07405  
 TO SHOW CONDITIONS AS OF 12/04/2015

SHEET 36



RICKABEAR POND



14.01  
101  
"BUCK MOUNTAIN"  
29.59 AC.  
EXEMPT  
BOROUGH OF KINNELON

22701 300.01

THIS MAP HAS BEEN DRAWN USING COMPUTER AIDED DRAFTING/DESIGN (CAD/D) UNDER THE SUPERVISION OF ROBERT L. CIGOL, N.J.L.S. No. 24GS04026100.

REVISIONS			
DATE	L. S. NAME	LIC. NO.	DESCRIPTION

NEW JERSEY DEPARTMENT OF THE TREASURY  
DIVISION OF TAXATION  
PROPERTY ADMINISTRATION TAX MAP SECTION  
APPROVED AS A TAX MAP PURSUANT TO THE  
AUTHORITY OF N.J.S.A. 54:1-16 & N.J.S.A. 54:50-1  
FOR THE DIRECTOR, DIVISION OF TAXATION

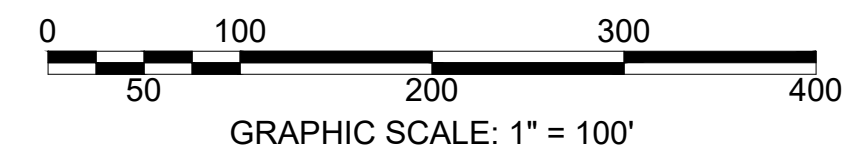
*Sue Davison* CTA Supervising Field Rep  
Sue Davison, CTA Supervising Field Rep

DATE: APR 10 2017 SERIAL NO. 1036

**TAX ASSESSMENT MAP**  
**BOROUGH OF KINNELON**  
MORRIS COUNTY, NEW JERSEY  
SCALE: 1"=100' 01/01/2014

**ROBERT L. CIGOL**  
NEW JERSEY LICENSED LAND SURVEYOR  
LICENSE NO. 24GS04026100 CERTIFICATE OF AUTHORIZATION NO. 24GA27919000

**DMC ASSOCIATES, INC.**  
6 CAREY AVENUE  
BUTLER, N.J. 07405  
TO SHOW CONDITIONS AS OF 01/01/2014



SHEET 34

SHEET 28

SHEET 28

SHEET 30

SHEET 26

# MORRIS COUNTY TOWNSHIP OF ROCKAWAY

EXEMPT  
THE STATE OF NEW JERSEY  
DEPARTMENT OF ENVIRONMENTAL  
PROTECTION

1.01  
102  
875.27 AC.  
EXEMPT  
THE STATE OF NEW JERSEY  
DEPARTMENT OF ENVIRONMENTAL PROTECTION

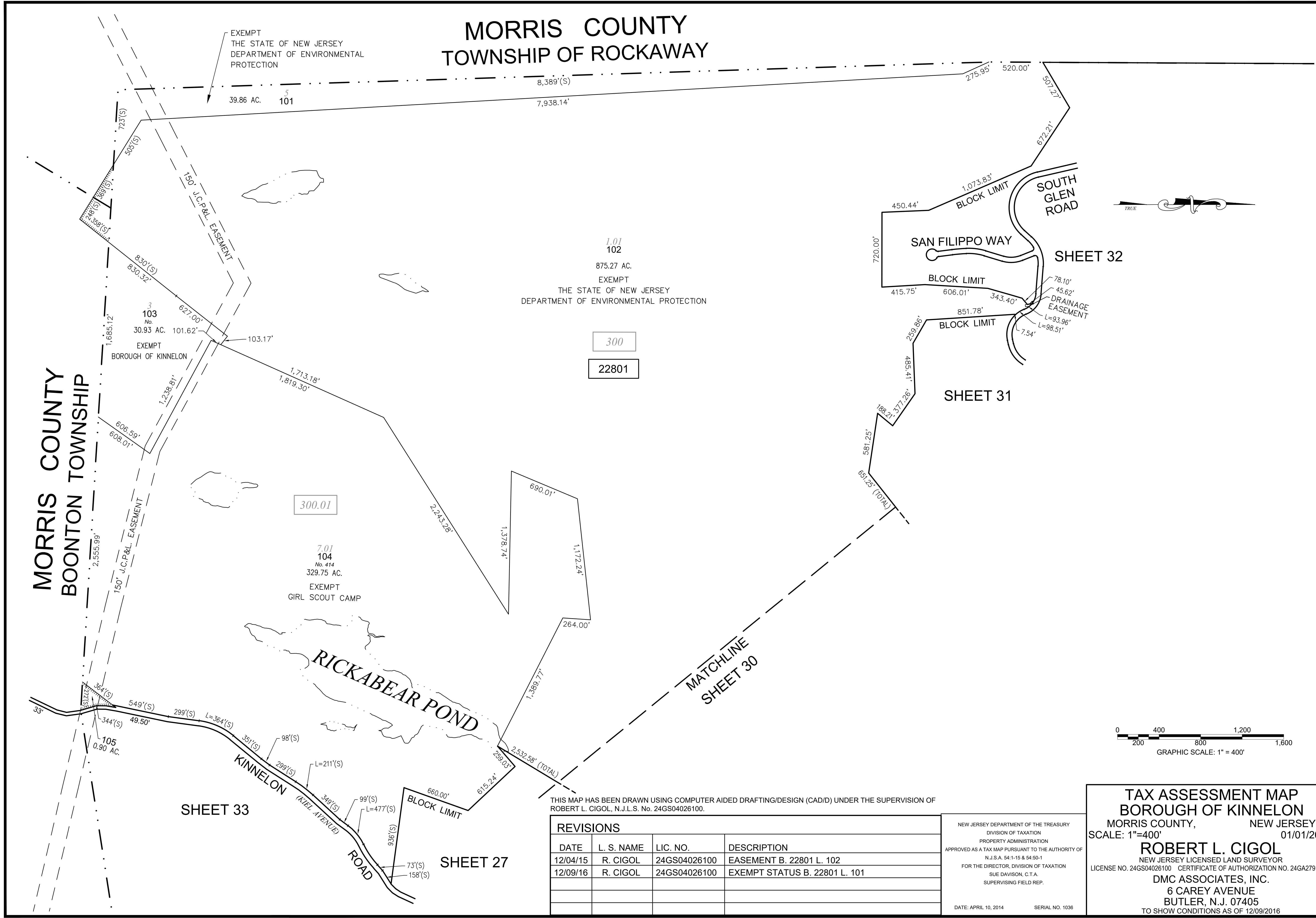
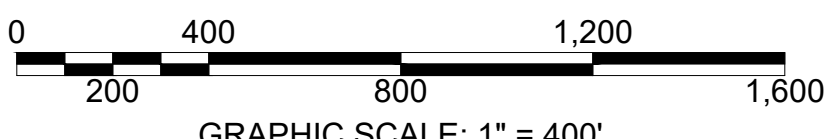
7.01  
104  
No. 414  
329.75 AC.  
EXEMPT  
GIRL SCOUT CAMP

THIS MAP HAS BEEN DRAWN USING COMPUTER AIDED DRAFTING/DESIGN (CAD/D) UNDER THE SUPERVISION OF  
ROBERT L. CIGOL, N.J.L.S. No. 24GS04026100.

REVISIONS			
DATE	L. S. NAME	LIC. NO.	DESCRIPTION
12/04/15	R. CIGOL	24GS04026100	EASEMENT B. 22801 L. 102
12/09/16	R. CIGOL	24GS04026100	EXEMPT STATUS B. 22801 L. 101

NEW JERSEY DEPARTMENT OF THE TREASURY  
DIVISION OF TAXATION  
PROPERTY ADMINISTRATION  
APPROVED AS A TAX MAP PURSUANT TO THE AUTHORITY OF  
N.J.S.A. 54-1-15 & 54-50-1  
FOR THE DIRECTOR, DIVISION OF TAXATION  
SUE DAVISON, C.T.A.  
SUPERVISING FIELD REP.

**TAX ASSESSMENT MAP**  
**BOROUGH OF KINNELON**  
MORRIS COUNTY, NEW JERSEY  
SCALE: 1"=400' 01/01/2014  
**ROBERT L. CIGOL**  
NEW JERSEY LICENSED LAND SURVEYOR  
LICENSE NO. 24GS04026100 CERTIFICATE OF AUTHORIZATION NO. 24GA27919000  
DMC ASSOCIATES, INC.  
6 CAREY AVENUE  
BUTLER, N.J. 07405  
TO SHOW CONDITIONS AS OF 12/09/2016



MORRIS COUNTY  
BOONTON TOWNSHIP

SHEET 33

SHEET 27

MATCHLINE  
SHEET 30

SHEET 31

SHEET 32





SHEET 15

SHEET 31

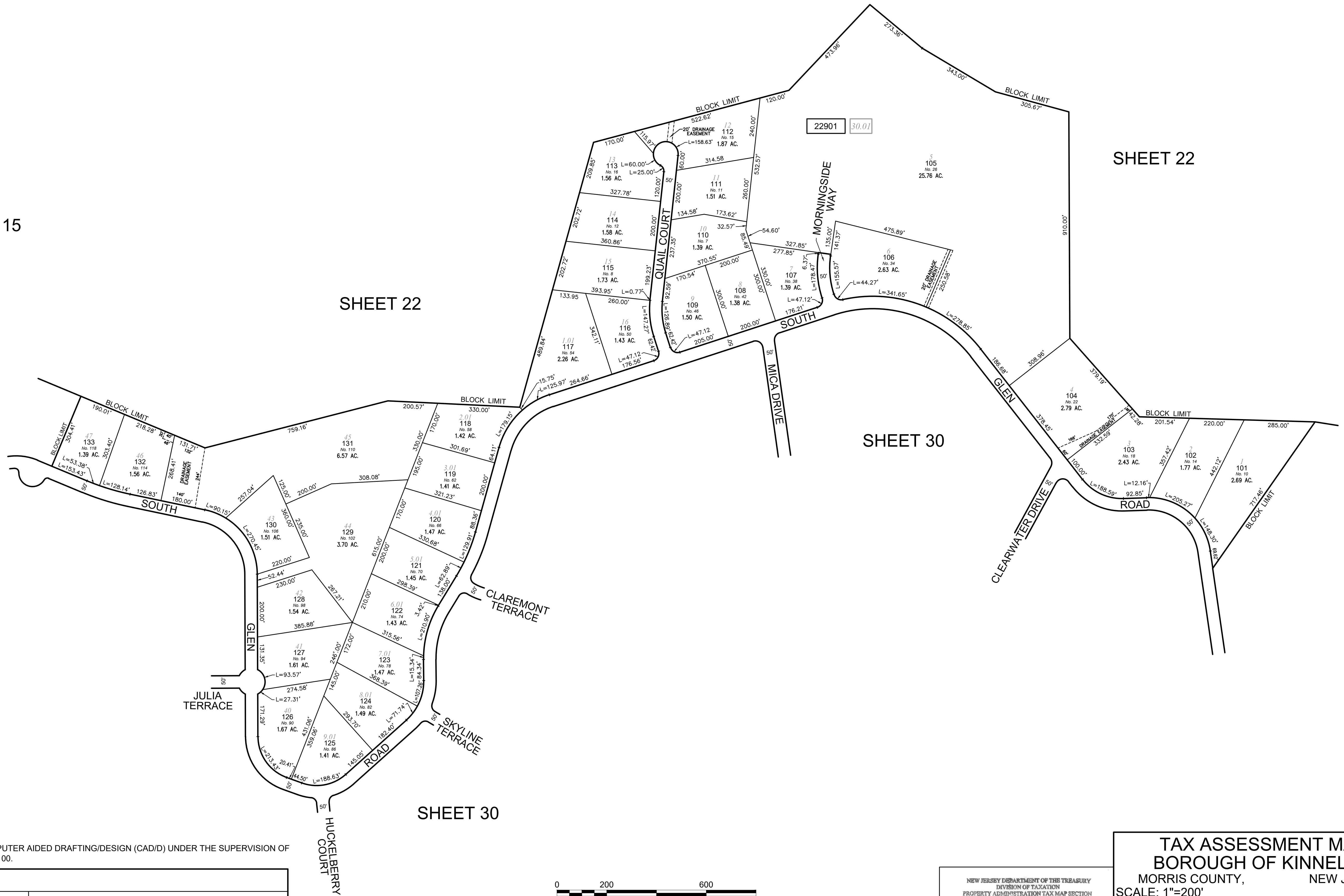
SHEET 22

SHEET 30

SHEET 22

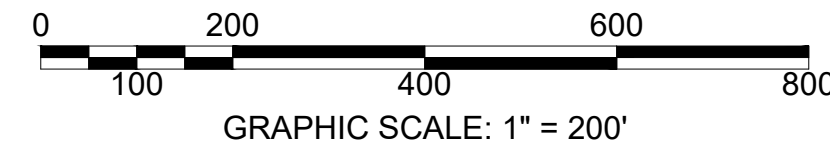
SHEET 30

SHEET 25



THIS MAP HAS BEEN DRAWN USING COMPUTER AIDED DRAFTING/DESIGN (CAD/D) UNDER THE SUPERVISION OF ROBERT L. CIGOL, N.J.L.S. No. 24GS04026100.

REVISIONS			
DATE	L. S. NAME	LIC. NO.	DESCRIPTION



NEW JERSEY DEPARTMENT OF THE TREASURY  
 DIVISION OF TAXATION  
 PROPERTY ADMINISTRATION TAX MAP SECTION  
 APPROVED AS A TAX MAP PURSUANT TO THE  
 AUTHORITY OF N.J.S.A. 54:1-16 & N.J.S.A. 54:50-1  
 FOR THE DIRECTOR, DIVISION OF TAXATION


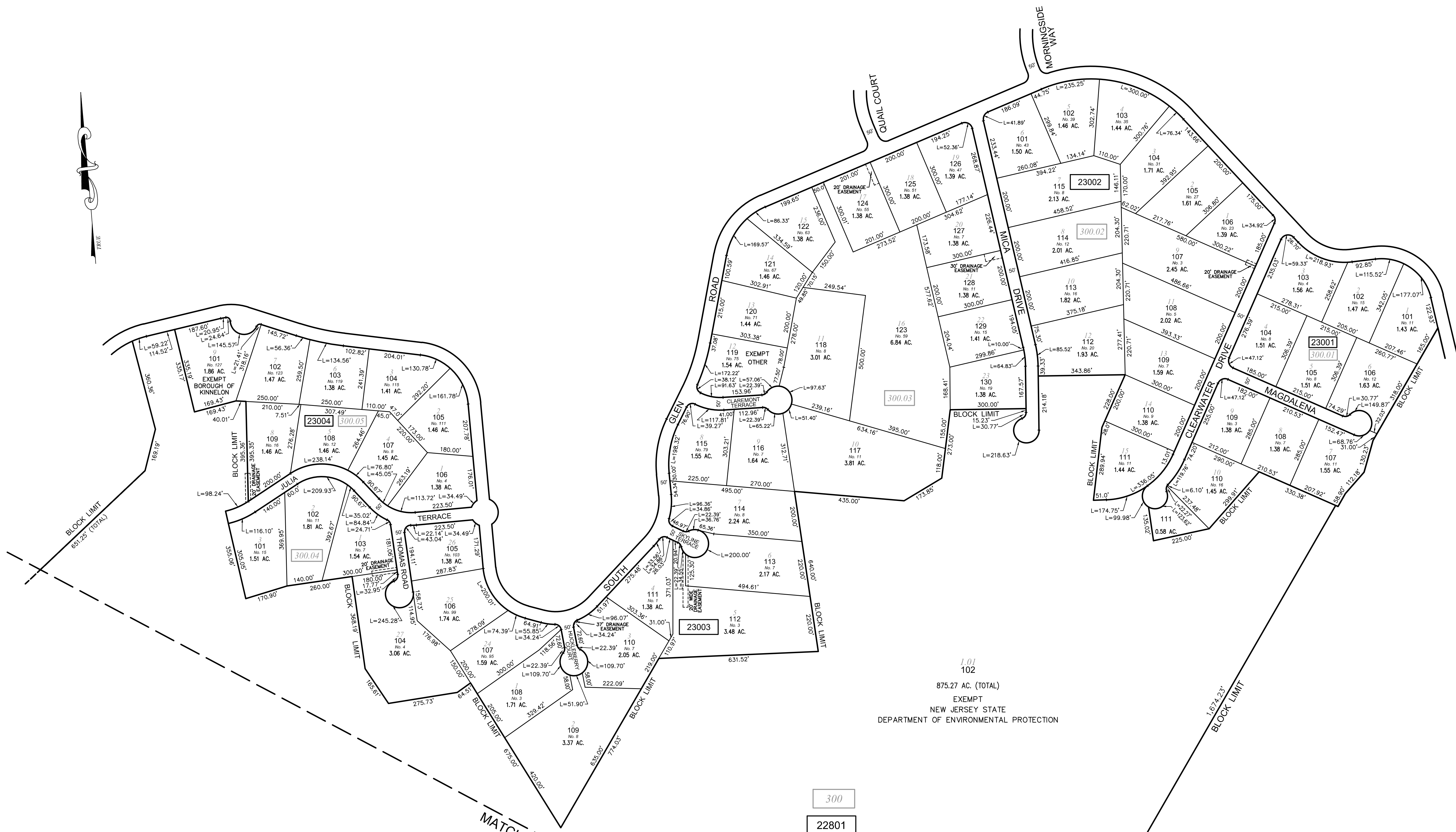
*Sue Davison* CTA Supervising Field Rep  
 Sue Davison, CTA Supervising Field Rep

DATE: APR 10 2017 SERIAL NO. 1036

**TAX ASSESSMENT MAP**  
**BOROUGH OF KINNELON**  
 MORRIS COUNTY, NEW JERSEY  
 SCALE: 1"=200' 01/01/2014

**ROBERT L. CIGOL**  
 NEW JERSEY LICENSED LAND SURVEYOR  
 LICENSE NO. 24GS04026100 CERTIFICATE OF AUTHORIZATION NO. 24GA27919000

**DMC ASSOCIATES, INC.**  
 6 CAREY AVENUE  
 BUTLER, N.J. 07405  
 TO SHOW CONDITIONS AS OF 01/01/2014



101  
102  
875.27 AC. (TOTAL)  
EXEMPT  
NEW JERSEY STATE  
DEPARTMENT OF ENVIRONMENTAL PROTECTION

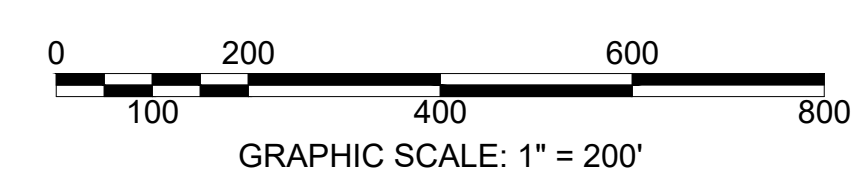
300  
22801

MATCHLINE  
SHEET 28

SHEET 27


THIS MAP HAS BEEN DRAWN USING COMPUTER AIDED DRAFTING/DESIGN (CAD/D) UNDER THE SUPERVISION OF ROBERT L. CIGOL, N.J.L.S. No. 24GS04026100.

REVISIONS			
DATE	L. S. NAME	LIC. NO.	DESCRIPTION
12/04/15	R. CIGOL	24GS04026100	EASEMENTS B. 23002 L. 106, 107 B. 23003 L. 124, 128
12/12/24	R. CIGOL	24GS04026100	EXEMPT STATUS B. 23003 L. 119



NEW JERSEY DEPARTMENT OF THE TREASURY  
DIVISION OF TAXATION  
PROPERTY ADMINISTRATION  
APPROVED AS A TAX MAP PURSUANT TO THE AUTHORITY OF  
N.J.S.A. 54-1-15 & 54-50-1  
FOR THE DIRECTOR, DIVISION OF TAXATION  
SUE DAVISON, C.T.A.  
SUPERVISING FIELD REP.  
DATE: APRIL 10, 2014 SERIAL NO. 1036

**TAX ASSESSMENT MAP**  
**BOROUGH OF KINNELON**  
MORRIS COUNTY, NEW JERSEY  
SCALE: 1"=200' 01/01/2014  
**ROBERT L. CIGOL**  
NEW JERSEY LICENSED LAND SURVEYOR  
LICENSE NO. 24GS04026100 CERTIFICATE OF AUTHORIZATION NO. 24GA27919000  
DMC ASSOCIATES, INC.  
6 CAREY AVENUE  
BUTLER, N.J. 07405  
TO SHOW CONDITIONS AS OF 12/12/2024



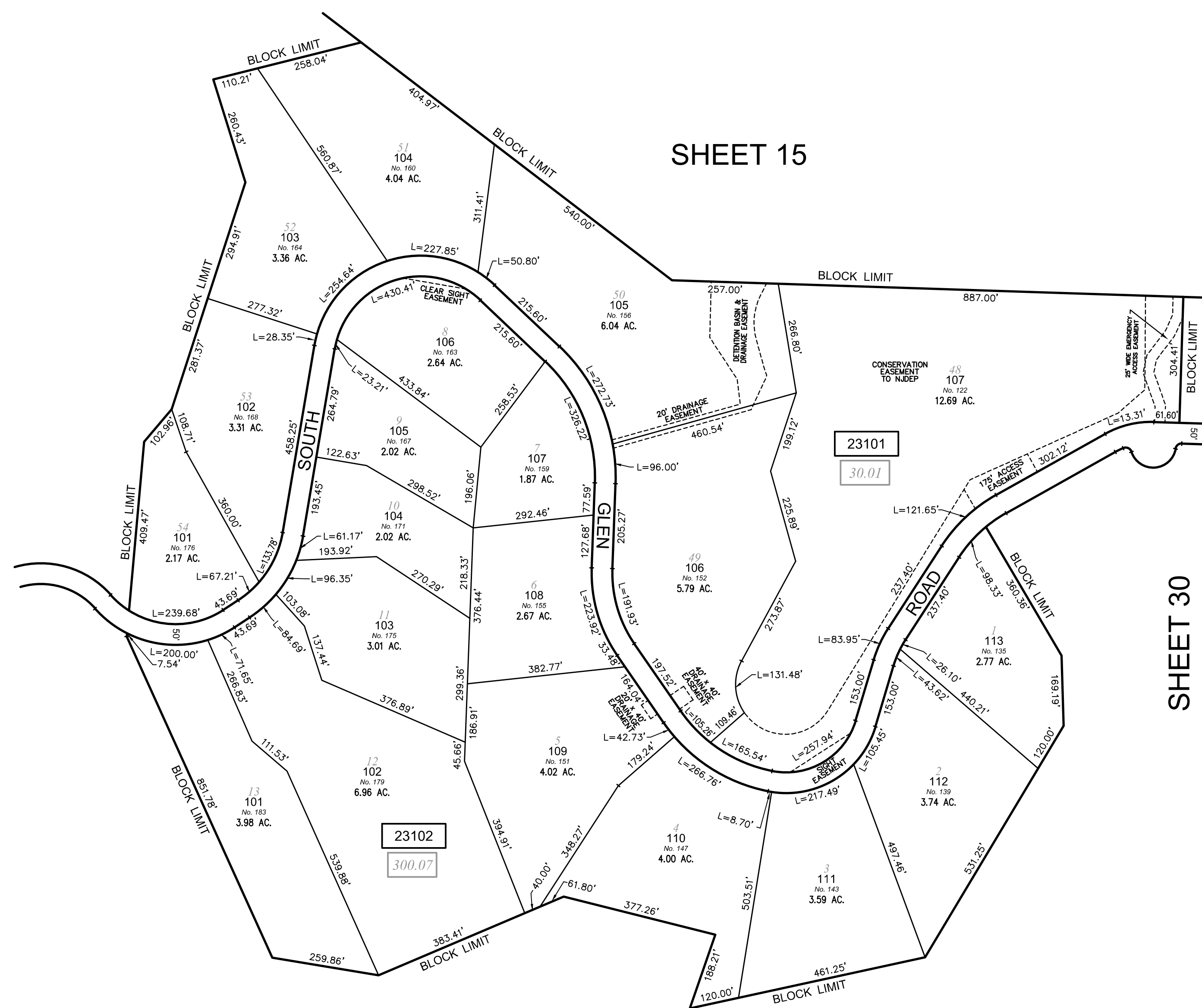
SHEET 32

SHEET 15

SHEET 29

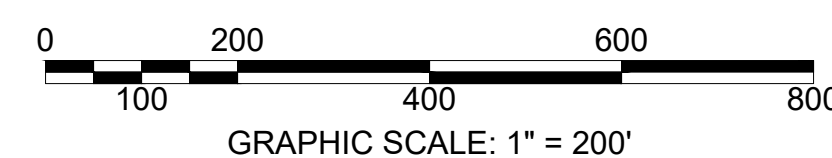
SHEET 30

SHEET 28



THIS MAP HAS BEEN DRAWN USING COMPUTER AIDED DRAFTING/DESIGN (CAD/D) UNDER THE SUPERVISION OF ROBERT L. CIGOL, N.J.L.S. No. 24GS04026100.

REVISIONS			
DATE	L. S. NAME	LIC. NO.	DESCRIPTION
12/04/15	R. CIGOL	24GS04026100	VACATED EASEMENTS B. 23102 L. 106 & 110



NEW JERSEY DEPARTMENT OF THE TREASURY  
 DIVISION OF TAXATION  
 PROPERTY ADMINISTRATION  
 APPROVED AS A TAX MAP PURSUANT TO THE AUTHORITY OF  
 N.J.S.A. 54-1-15 & 54-50-1  
 FOR THE DIRECTOR, DIVISION OF TAXATION  
 SUE DAVISON, C.T.A.  
 SUPERVISING FIELD REP.  
 DATE: APRIL 10, 2014 SERIAL NO. 1036

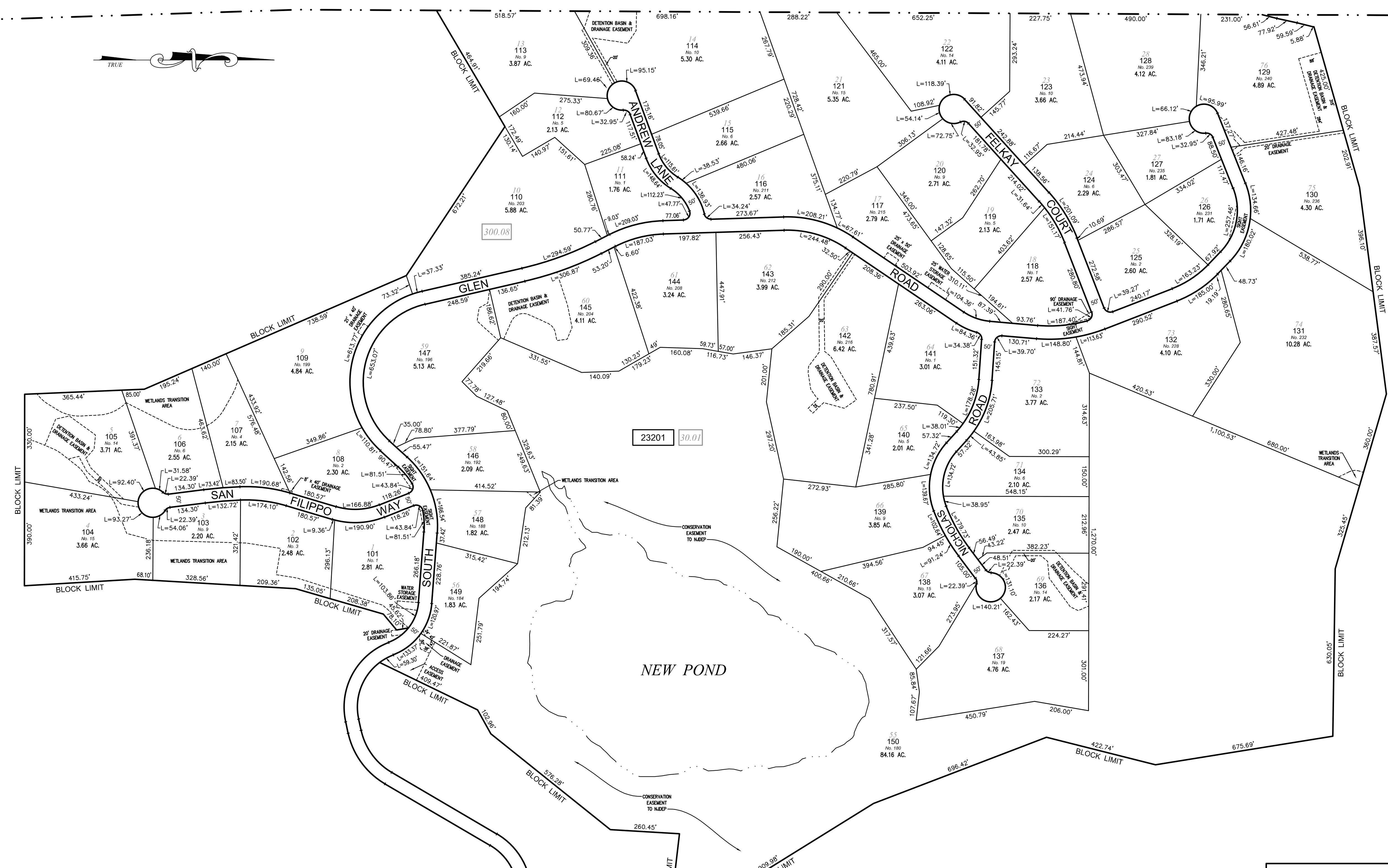
**TAX ASSESSMENT MAP**  
**BOROUGH OF KINNELON**  
 MORRIS COUNTY, NEW JERSEY  
 SCALE: 1"=200' 01/01/2014  
**ROBERT L. CIGOL**  
 NEW JERSEY LICENSED LAND SURVEYOR  
 LICENSE NO. 24GS04026100 CERTIFICATE OF AUTHORIZATION NO. 24GA27919000  
**DMC ASSOCIATES, INC.**  
 6 CAREY AVENUE  
 BUTLER, N.J. 07405  
 TO SHOW CONDITIONS AS OF 12/04/2015



TOWNSHIP OF ROCKAWAY  
MORRIS COUNTY

SHEET 28

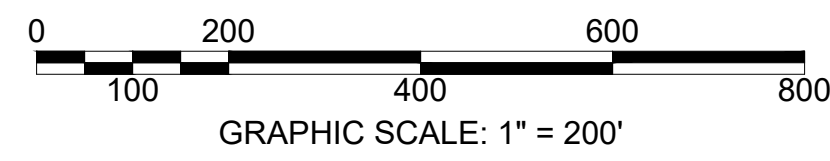
SHEET 23.01



THIS MAP HAS BEEN DRAWN USING COMPUTER AIDED DRAFTING/DESIGN (CAD/D) UNDER THE SUPERVISION OF ROBERT L. CIGOL, N.J.L.S. No. 24GS04026100.

REVISIONS			
DATE	L. S. NAME	LIC. NO.	DESCRIPTION
12/04/15	R. CIGOL	24GS04026100	EASEMENT VACATED B. 23201 L. 111 MODIFIED EASEMENT B. 23201 L. 101
12/09/16	R. CIGOL	24GS04026100	CORRECT LOT NUMBER DESIGNATION B. 23201 L. 146 & 147
11/17/17	R. CIGOL	24GS04026100	REMOVED EXEMPT STATUS B. 23201 L. 118

SHEET 31



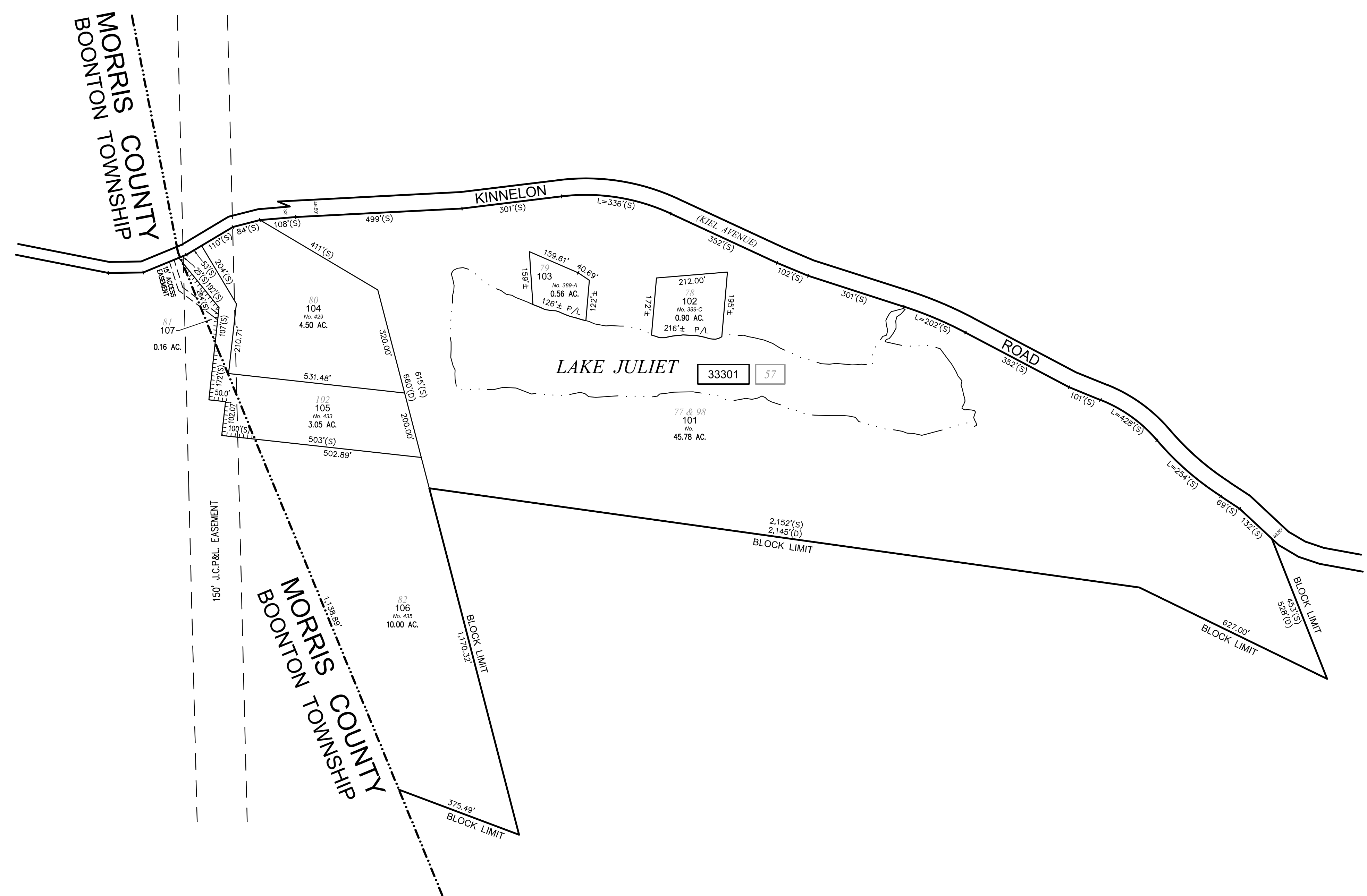

NEW JERSEY DEPARTMENT OF THE TREASURY  
DIVISION OF TAXATION  
PROPERTY ADMINISTRATION  
APPROVED AS A TAX MAP PURSUANT TO THE AUTHORITY OF  
N.J.S.A. 54-1-15 & 54-50-1  
FOR THE DIRECTOR, DIVISION OF TAXATION  
SUE DAVISON, C.T.A.  
SUPERVISING FIELD REP.

DATE: APRIL 10, 2014      SERIAL NO. 1036

**TAX ASSESSMENT MAP**  
**BOROUGH OF KINNELON**  
MORRIS COUNTY, NEW JERSEY  
SCALE: 1"=200'      01/01/2014

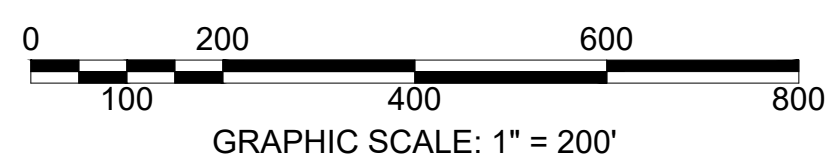
**ROBERT L. CIGOL**  
NEW JERSEY LICENSED LAND SURVEYOR  
LICENSE NO. 24GS04026100    CERTIFICATE OF AUTHORIZATION NO. 24GA27919000

**DMC ASSOCIATES, INC.**  
6 CAREY AVENUE  
BUTLER, N.J. 07405  
TO SHOW CONDITIONS AS OF 11/17/2017



THIS MAP HAS BEEN DRAWN USING COMPUTER AIDED DRAFTING/DESIGN (CAD/D) UNDER THE SUPERVISION OF ROBERT L. CIGOL, N.J.L.S. No. 24GS04026100.

REVISIONS			
DATE	L. S. NAME	LIC. NO.	DESCRIPTION



SHEET 41

SHEET 35

NEW JERSEY DEPARTMENT OF THE TREASURY  
 DIVISION OF TAXATION  
 PROPERTY ADMINISTRATION TAX MAP SECTION  
 APPROVED AS A TAX MAP PURSUANT TO THE  
 AUTHORITY OF N.J.S.A. 54:1-16 & N.J.S.A. 54:50-1  
 FOR THE DIRECTOR, DIVISION OF TAXATION  
 Sue Davison, CTA Supervising Field Rep  
 Sue Davison, CTA Supervising Field Rep  
 DATE: APR 10 2017 SERIAL NO. 1036

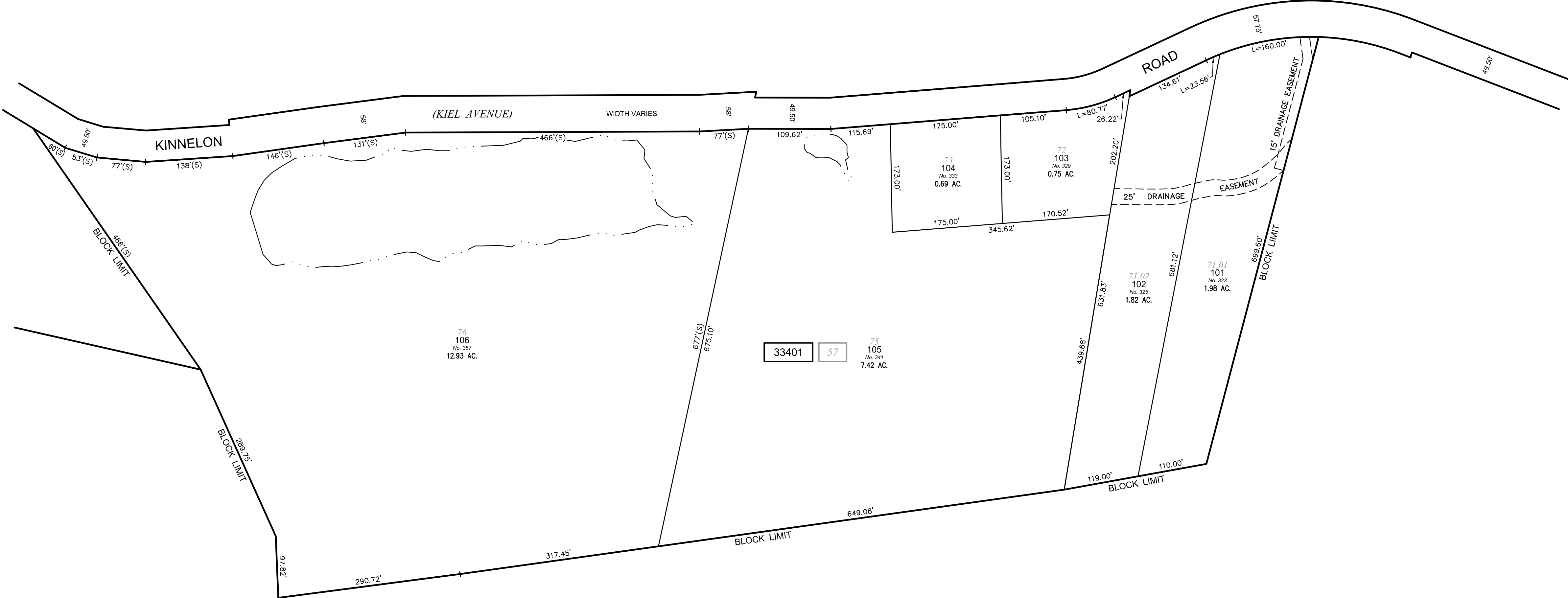

**TAX ASSESSMENT MAP**  
**BOROUGH OF KINNELON**  
 MORRIS COUNTY, NEW JERSEY  
 SCALE: 1"=200' 01/01/2014  
**ROBERT L. CIGOL**  
 NEW JERSEY LICENSED LAND SURVEYOR  
 LICENSE NO. 24GS04026100 CERTIFICATE OF AUTHORIZATION NO. 24GA27919000  
 DMC ASSOCIATES, INC.  
 6 CAREY AVENUE  
 BUTLER, N.J. 07405  
 TO SHOW CONDITIONS AS OF 01/01/2014

SHEET 34

SHEET 33

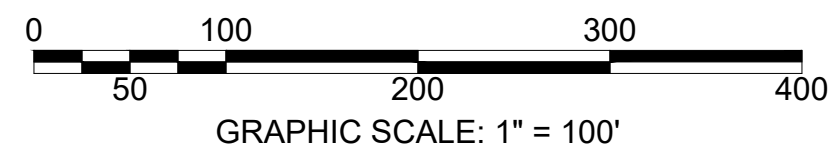
SHEET 35

SHEET 35



THIS MAP HAS BEEN DRAWN USING COMPUTER AIDED DRAFTING/DESIGN (CAD/D) UNDER THE SUPERVISION OF ROBERT L. CIGOL, N.J.L.S. No. 24GS04026100.

REVISIONS			
DATE	L. S. NAME	LIC. NO.	DESCRIPTION



SHEET 35

NEW JERSEY DEPARTMENT OF THE TREASURY  
 DIVISION OF TAXATION  
 PROPERTY ADMINISTRATION TAX MAP SECTION  
 APPROVED AS A TAX MAP PURSUANT TO THE  
 AUTHORITY OF N.J.S.A. 54:1-15 & N.J.S.A. 54:50-1  
 FOR THE DIRECTOR, DIVISION OF TAXATION

*Sue Davison* CTA Supervising Field Rep  
 Sue Davison, CTA Supervising Field Rep

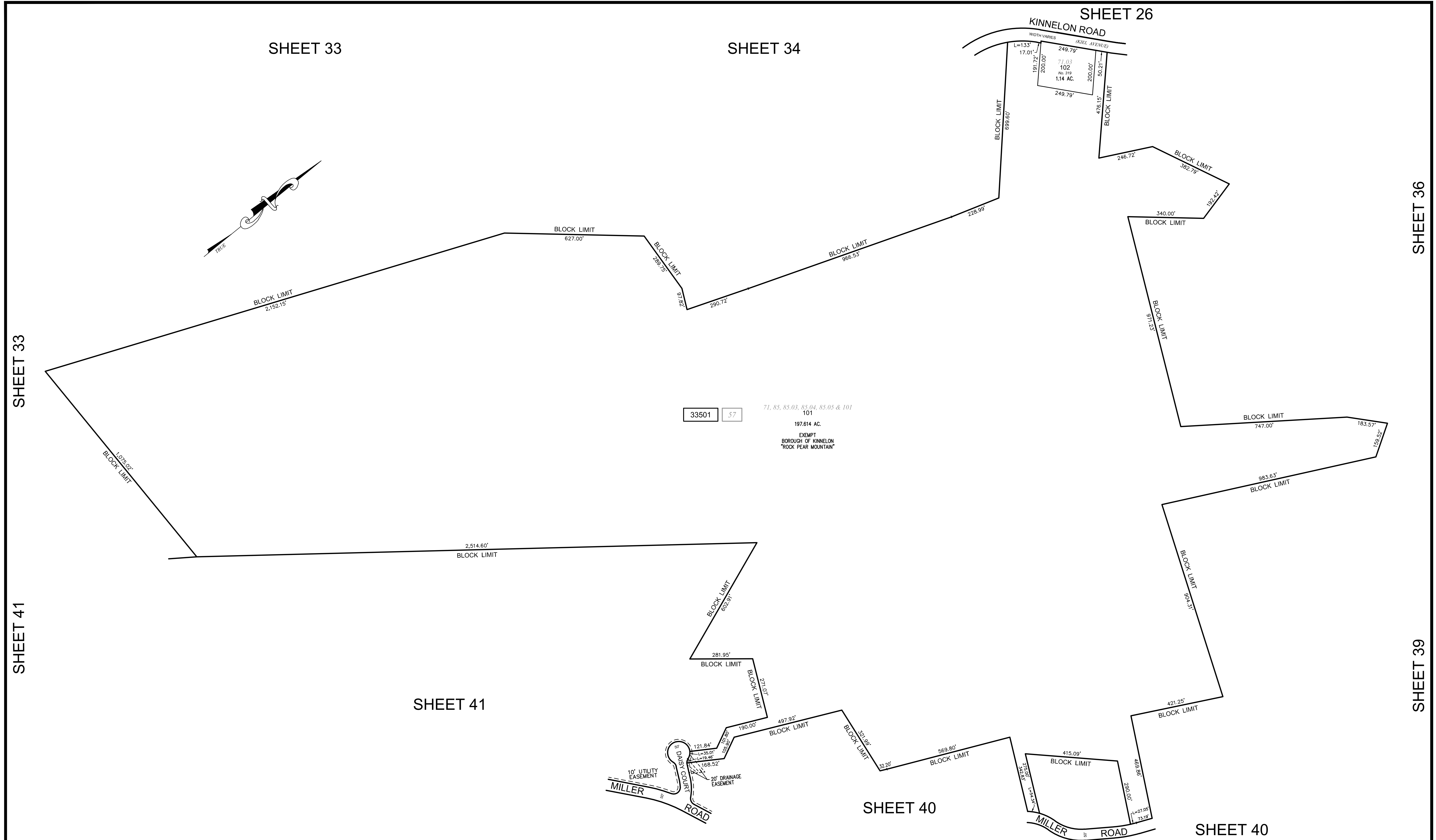
DATE: APR 10 2017 SERIAL NO. 1036

**TAX ASSESSMENT MAP**  
**BOROUGH OF KINNELON**  
 MORRIS COUNTY, NEW JERSEY  
 SCALE: 1"=100' 01/01/2014

**ROBERT L. CIGOL**  
 NEW JERSEY LICENSED LAND SURVEYOR  
 LICENSE NO. 24GS04026100 CERTIFICATE OF AUTHORIZATION NO. 24GA27919000

**DMC ASSOCIATES, INC.**  
 6 CAREY AVENUE  
 BUTLER, N.J. 07405  
 TO SHOW CONDITIONS AS OF 01/01/2014

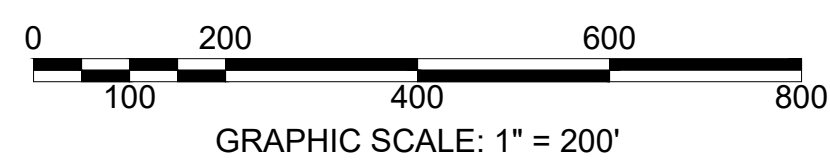




33501 L. 101  
 197.614 AC.  
 EXEMPT  
 BOROUGH OF KINNEELON  
 "ROCK PEAR MOUNTAIN"

THIS MAP HAS BEEN DRAWN USING COMPUTER AIDED DRAFTING/DESIGN (CAD/D) UNDER THE SUPERVISION OF ROBERT L. CIGOL, N.J.L.S. No. 24GS04026100.

REVISIONS			
DATE	L. S. NAME	LIC. NO.	DESCRIPTION
12/04/15	R. CIGOL	24GS04026100	EASEMENT B. 33501 L. 101
11/17/17	R. CIGOL	24GS04026100	REV. APPROXIMATE ACREAGE B. 33501 L. 101



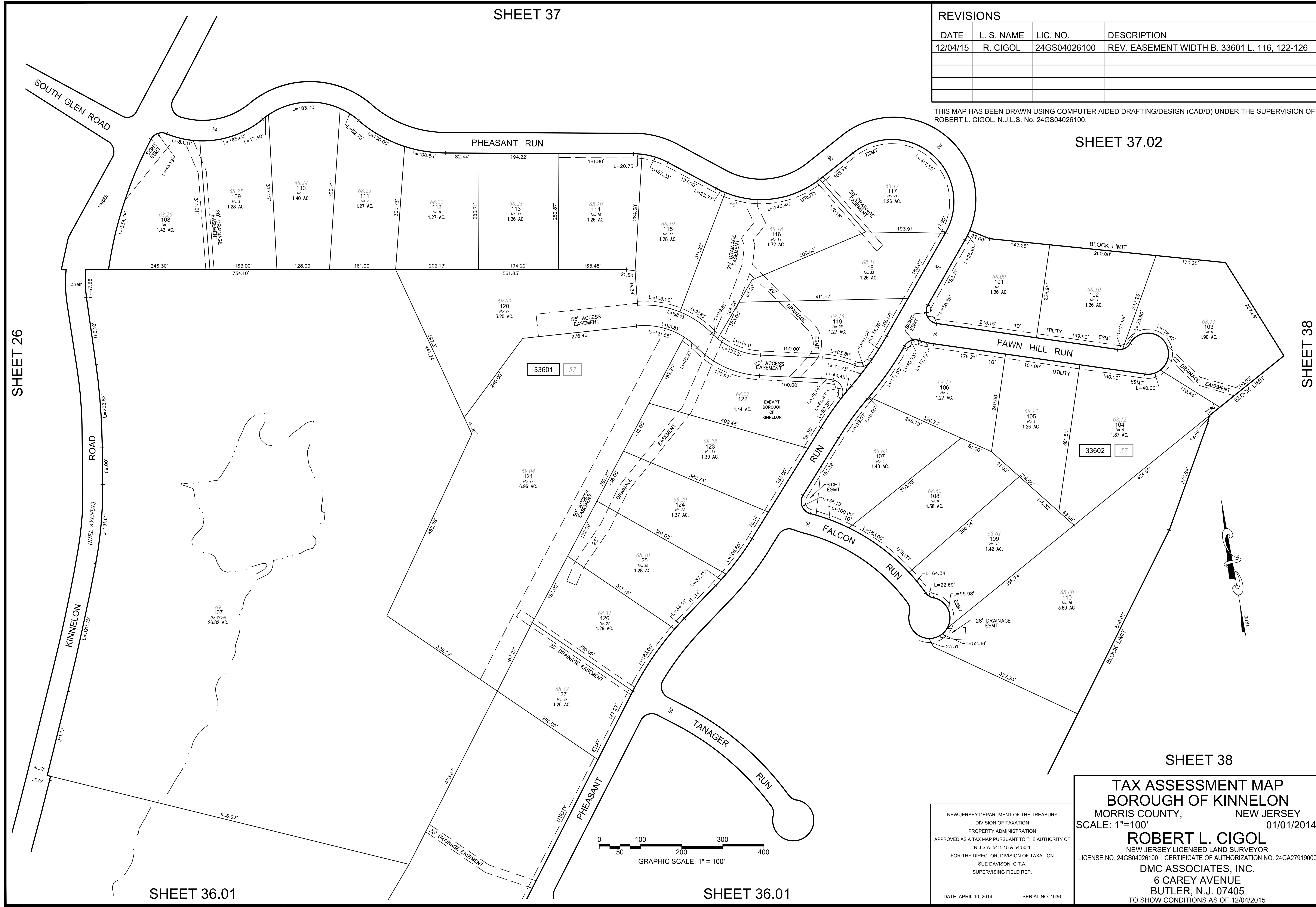
SHEET 42  
 NEW JERSEY DEPARTMENT OF THE TREASURY  
 DIVISION OF TAXATION  
 PROPERTY ADMINISTRATION  
 APPROVED AS A TAX MAP PURSUANT TO THE AUTHORITY OF  
 N.J.S.A. 54:1-15 & 54:90-1  
 FOR THE DIRECTOR, DIVISION OF TAXATION  
 SUE DAVISON, C.T.A.  
 SUPERVISING FIELD REP.  
 DATE: APRIL 10, 2014 SERIAL NO. 1036

SHEET 40  
**TAX ASSESSMENT MAP**  
**BOROUGH OF KINNEELON**  
 MORRIS COUNTY, NEW JERSEY  
 SCALE: 1"=200' 01/01/2014  
**ROBERT L. CIGOL**  
 NEW JERSEY LICENSED LAND SURVEYOR  
 LICENSE NO. 24GS04026100 CERTIFICATE OF AUTHORIZATION NO. 24GA27919000  
**DMC ASSOCIATES, INC.**  
 6 CAREY AVENUE  
 BUTLER, N.J. 07405  
 TO SHOW CONDITIONS AS OF 11/17/2017

SHEET 37

REVISIONS			
DATE	L. S. NAME	LIC. NO.	DESCRIPTION
12/04/15	R. CIGOL	24GS04026100	REV. EASEMENT WIDTH B. 33601 L. 116, 122-126

THIS MAP HAS BEEN DRAWN USING COMPUTER AIDED DRAFTING/DESIGN (CAD/D) UNDER THE SUPERVISION OF ROBERT L. CIGOL, N.J.L.S. No. 24GS04026100.



SHEET 37.02

SHEET 26

SHEET 38

SHEET 38

SHEET 36.01

SHEET 36.01

NEW JERSEY DEPARTMENT OF THE TREASURY  
 DIVISION OF TAXATION  
 PROPERTY ADMINISTRATION  
 APPROVED AS A TAX MAP PURSUANT TO THE AUTHORITY OF  
 N.J.S.A. 54-1-15 & 54-50-1  
 FOR THE DIRECTOR, DIVISION OF TAXATION  
 SUE DAVISON, C.T.A.  
 SUPERVISING FIELD REP.

DATE: APRIL 10, 2014 SERIAL NO. 1036

**TAX ASSESSMENT MAP**  
**BOROUGH OF KINNELON**  
 MORRIS COUNTY, NEW JERSEY  
 SCALE: 1"=100' 01/01/2014  
**ROBERT L. CIGOL**  
 NEW JERSEY LICENSED LAND SURVEYOR  
 LICENSE NO. 24GS04026100 CERTIFICATE OF AUTHORIZATION NO. 24GA27919000  
**DMC ASSOCIATES, INC.**  
 6 CAREY AVENUE  
 BUTLER, N.J. 07405  
 TO SHOW CONDITIONS AS OF 12/04/2015

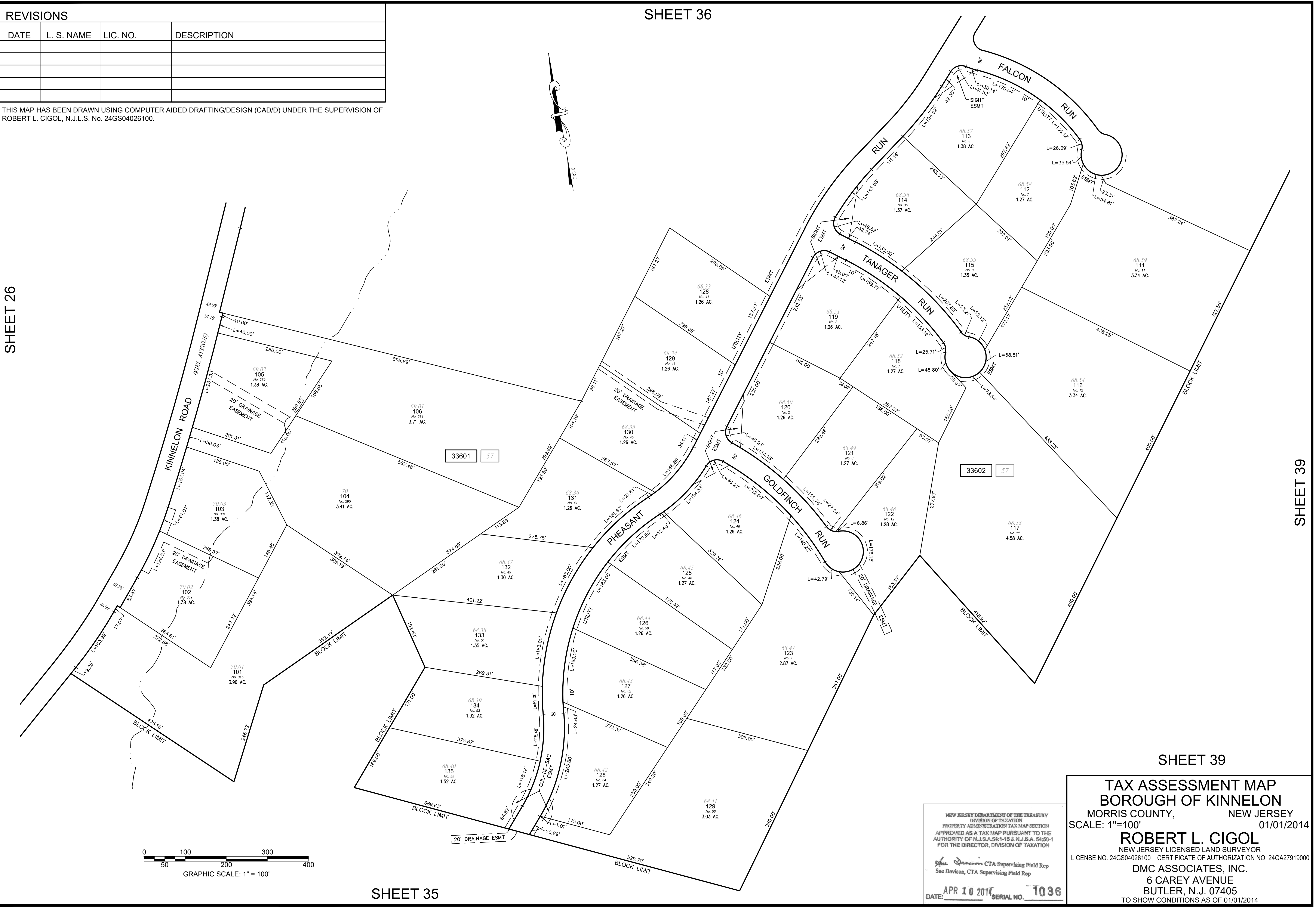
REVISIONS			
DATE	L. S. NAME	LIC. NO.	DESCRIPTION

SHEET 36

THIS MAP HAS BEEN DRAWN USING COMPUTER AIDED DRAFTING/DESIGN (CAD/D) UNDER THE SUPERVISION OF ROBERT L. CIGOL, N.J.L.S. No. 24GS04026100.

SHEET 26

SHEET 39



SHEET 35

SHEET 39

NEW JERSEY DEPARTMENT OF THE TREASURY  
 DIVISION OF TAXATION  
 PROPERTY ADMINISTRATION TAX MAP SECTION  
 APPROVED AS A TAX MAP PURSUANT TO THE  
 AUTHORITY OF N.J.S.A. 54:1-16 & N.J.S.A. 54:50-1  
 FOR THE DIRECTOR, DIVISION OF TAXATION

*Sue Davison* CTA Supervising Field Rep  
 Sue Davison, CTA Supervising Field Rep

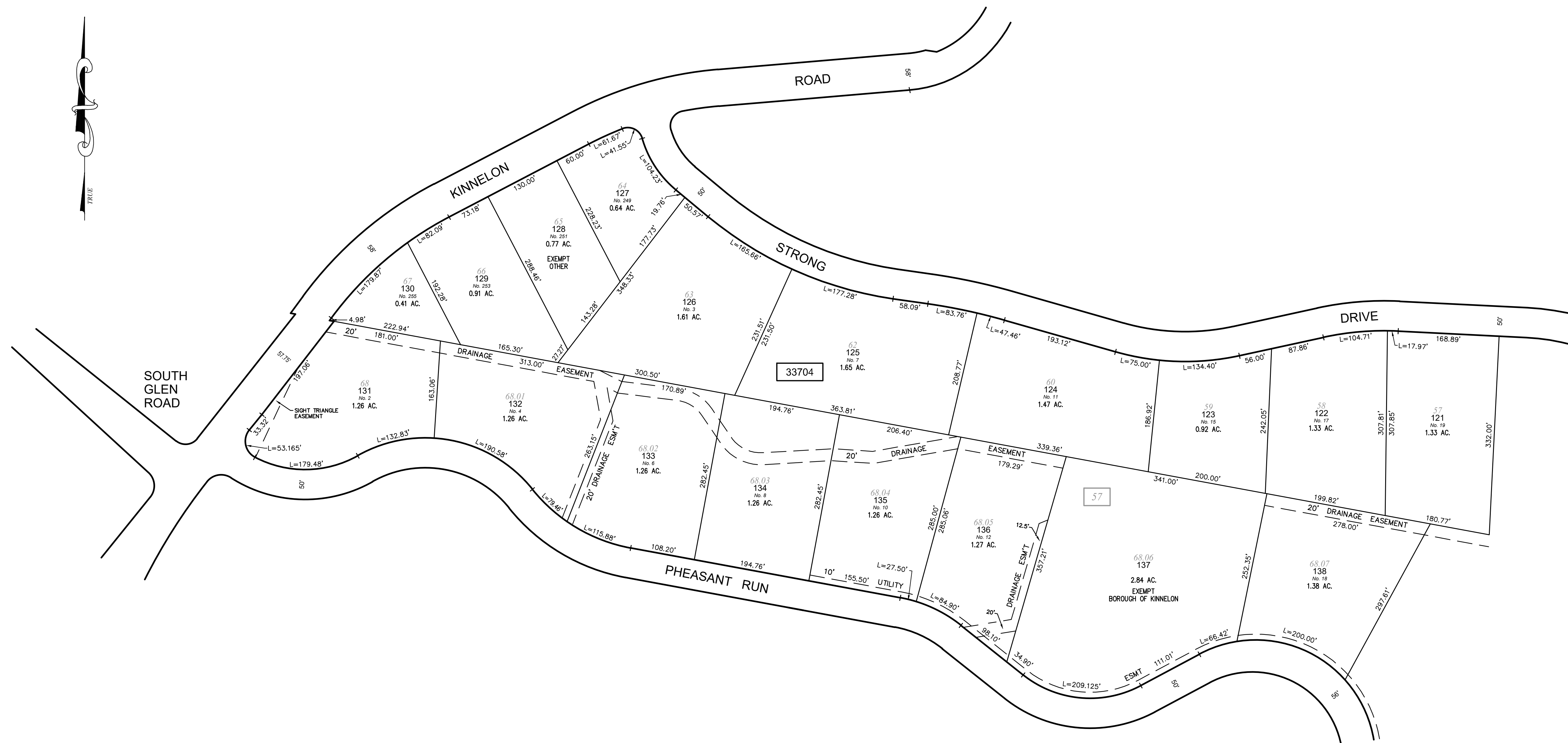
DATE: APR 10 2017 SERIAL NO. 1036

**TAX ASSESSMENT MAP**  
**BOROUGH OF KINNELON**  
 MORRIS COUNTY, NEW JERSEY  
 SCALE: 1"=100' 01/01/2014

**ROBERT L. CIGOL**  
 NEW JERSEY LICENSED LAND SURVEYOR  
 LICENSE NO. 24GS04026100 CERTIFICATE OF AUTHORIZATION NO. 24GA27919000

**DMC ASSOCIATES, INC.**  
 6 CAREY AVENUE  
 BUTLER, N.J. 07405  
 TO SHOW CONDITIONS AS OF 01/01/2014





SHEET 26

SHEET 37.02



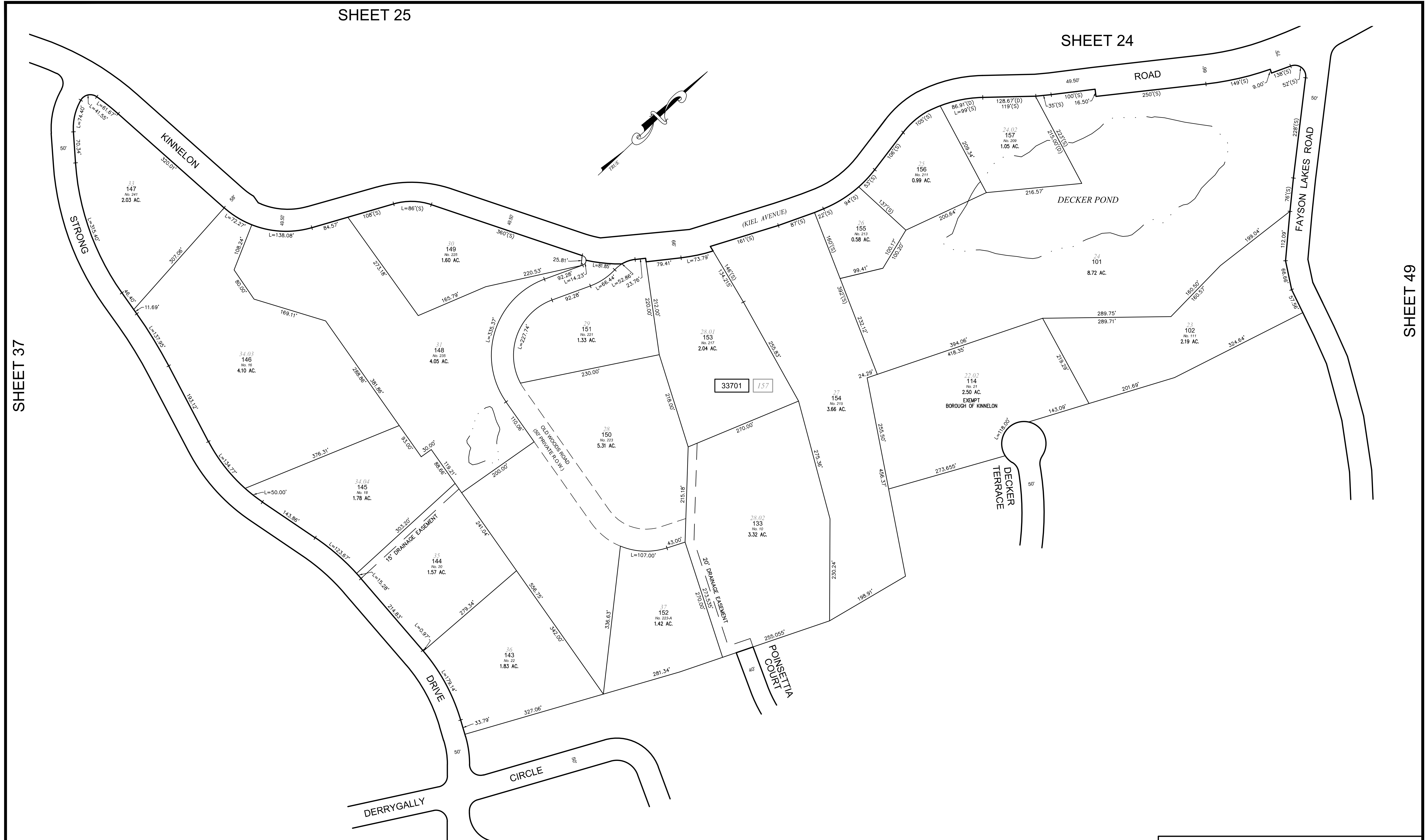
THIS MAP HAS BEEN DRAWN USING COMPUTER AIDED DRAFTING/DESIGN (CAD/D) UNDER THE SUPERVISION OF  
 ROBERT L. CIGOL, N.J.L.S. No. 24GS04026100.

REVISIONS			
DATE	L. S. NAME	LIC. NO.	DESCRIPTION
12/04/15	R. CIGOL	24GS04026100	EASEMENT B. 33704 L. 131
12/12/24	R. CIGOL	24GS04026100	EXEMPT STATUS B. 33704 L. 128

NEW JERSEY DEPARTMENT OF THE TREASURY  
 DIVISION OF TAXATION  
 PROPERTY ADMINISTRATION  
 APPROVED AS A TAX MAP PURSUANT TO THE AUTHORITY OF  
 N.J.S.A. 54-1-15 & 54-50-1  
 FOR THE DIRECTOR, DIVISION OF TAXATION  
 SUE DAVISON, C.T.A.  
 SUPERVISING FIELD REP.  
 DATE: APRIL 10, 2014 SERIAL NO. 1036

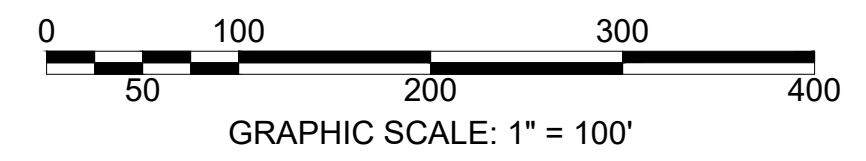
**TAX ASSESSMENT MAP**  
**BOROUGH OF KINNELON**  
 MORRIS COUNTY, NEW JERSEY  
 SCALE: 1"=100' 01/01/2014  
**ROBERT L. CIGOL**  
 NEW JERSEY LICENSED LAND SURVEYOR  
 LICENSE NO. 24GS04026100 CERTIFICATE OF AUTHORIZATION NO. 24GA27919000  
**DMC ASSOCIATES, INC.**  
 6 CAREY AVENUE  
 BUTLER, N.J. 07405  
 TO SHOW CONDITIONS AS OF 12/12/2024

SHEET 36



THIS MAP HAS BEEN DRAWN USING COMPUTER AIDED DRAFTING/DESIGN (CAD/D) UNDER THE SUPERVISION OF ROBERT L. CIGOL, N.J.L.S. No. 24GS04026100.

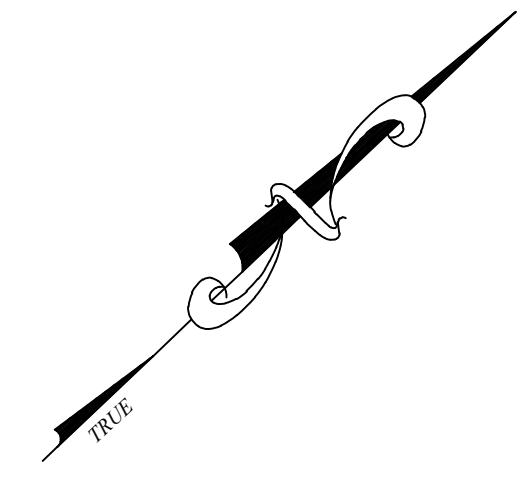
REVISIONS			
DATE	L. S. NAME	LIC. NO.	DESCRIPTION
12/04/15	R. CIGOL	24GS04026100	EASEMENT B. 33701 L. 133, 144
			VACATED EASEMENT B. 33701 L. 102



**SHEET 37.02**

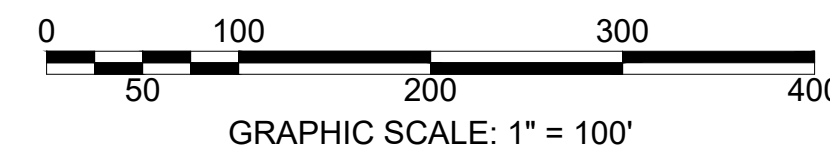
NEW JERSEY DEPARTMENT OF THE TREASURY  
 DIVISION OF TAXATION  
 PROPERTY ADMINISTRATION  
 APPROVED AS A TAX MAP PURSUANT TO THE AUTHORITY OF  
 N.J.S.A. 54-1-15 & 54-50-1  
 FOR THE DIRECTOR, DIVISION OF TAXATION  
 SUE DAVISON, C.T.A.  
 SUPERVISING FIELD REP.  
 DATE: APRIL 10, 2014 SERIAL NO. 1036

**TAX ASSESSMENT MAP**  
**BOROUGH OF KINNELON**  
 MORRIS COUNTY, NEW JERSEY  
 SCALE: 1"=100' 01/01/2014  
**ROBERT L. CIGOL**  
 NEW JERSEY LICENSED LAND SURVEYOR  
 LICENSE NO. 24GS04026100 CERTIFICATE OF AUTHORIZATION NO. 24GA27919000  
**DMC ASSOCIATES, INC.**  
 6 CAREY AVENUE  
 BUTLER, N.J. 07405  
 TO SHOW CONDITIONS AS OF 12/04/2015



THIS MAP HAS BEEN DRAWN USING COMPUTER AIDED DRAFTING/DESIGN (CAD/D) UNDER THE SUPERVISION OF ROBERT L. CIGOL, N.J.L.S. No. 24GS04026100.

REVISIONS			
DATE	L. S. NAME	LIC. NO.	DESCRIPTION
12/04/15	R. CIGOL	24GS04026100	VACATED EASEMENT B. 33701 L. 116



SHEET 38

NEW JERSEY DEPARTMENT OF THE TREASURY  
 DIVISION OF TAXATION  
 PROPERTY ADMINISTRATION  
 APPROVED AS A TAX MAP PURSUANT TO THE AUTHORITY OF  
 N.J.S.A. 54-1-15 & 54-50-1  
 FOR THE DIRECTOR, DIVISION OF TAXATION  
 SUE DAVISON, C.T.A.  
 SUPERVISING FIELD REP.

DATE: APRIL 10, 2014 SERIAL NO. 1036

**TAX ASSESSMENT MAP**  
**BOROUGH OF KINNELON**  
 MORRIS COUNTY, NEW JERSEY  
 SCALE: 1"=100' 01/01/2014

**ROBERT L. CIGOL**  
 NEW JERSEY LICENSED LAND SURVEYOR  
 LICENSE NO. 24GS04026100 CERTIFICATE OF AUTHORIZATION NO. 24GA27919000

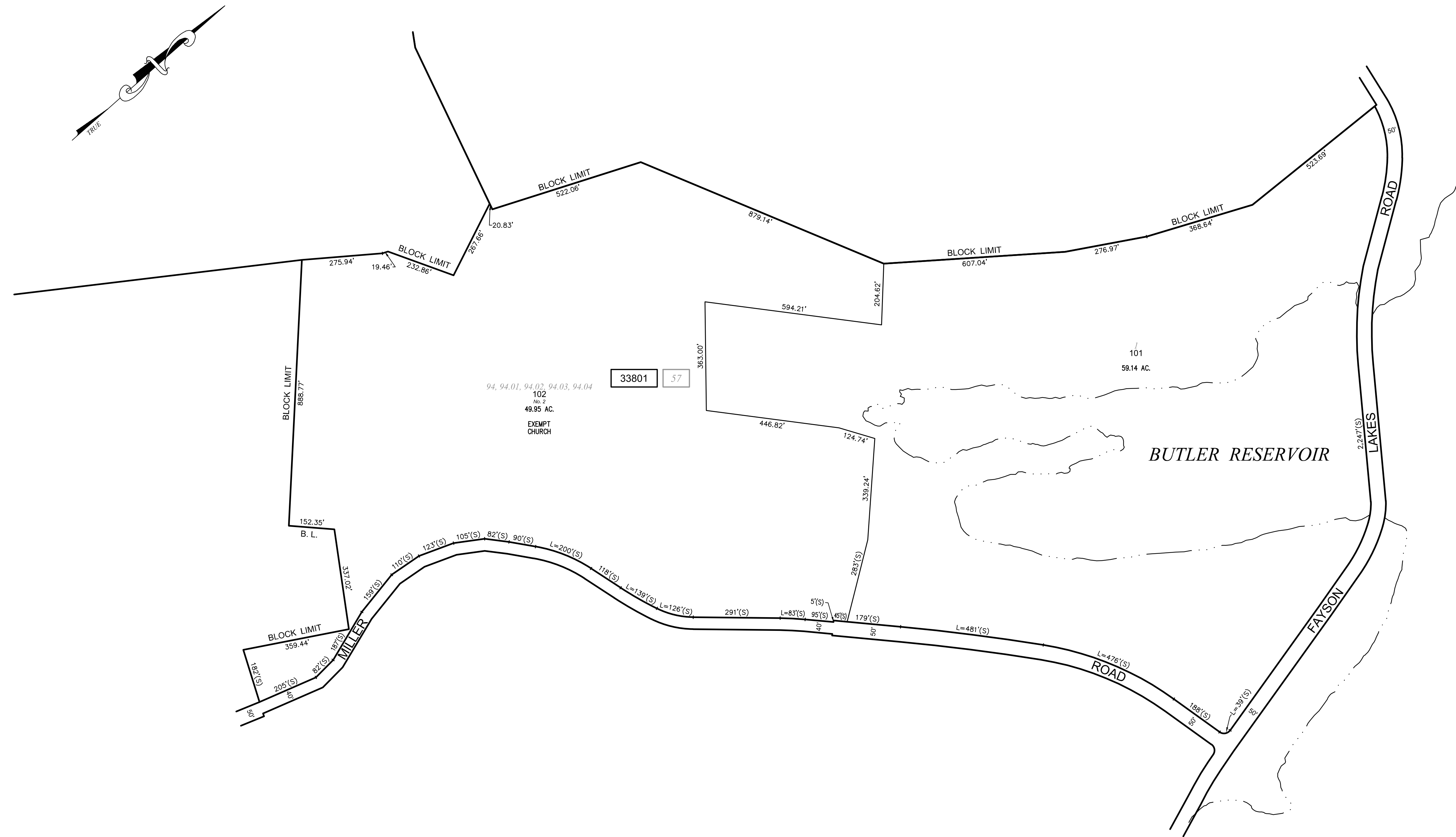
**DMC ASSOCIATES, INC.**  
 6 CAREY AVENUE  
 BUTLER, N.J. 07405  
 TO SHOW CONDITIONS AS OF 12/04/2015



SHEET 36

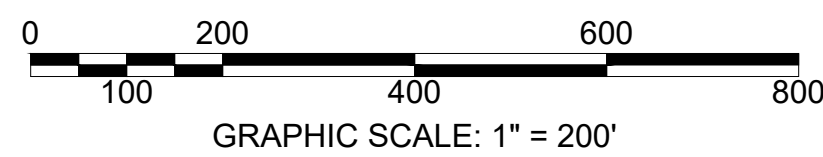
SHEET 39

SHEET 60



THIS MAP HAS BEEN DRAWN USING COMPUTER AIDED DRAFTING/DESIGN (CAD/D) UNDER THE SUPERVISION OF ROBERT L. CIGOL, N.J.L.S. No. 24GS04026100.

REVISIONS			
DATE	L. S. NAME	LIC. NO.	DESCRIPTION

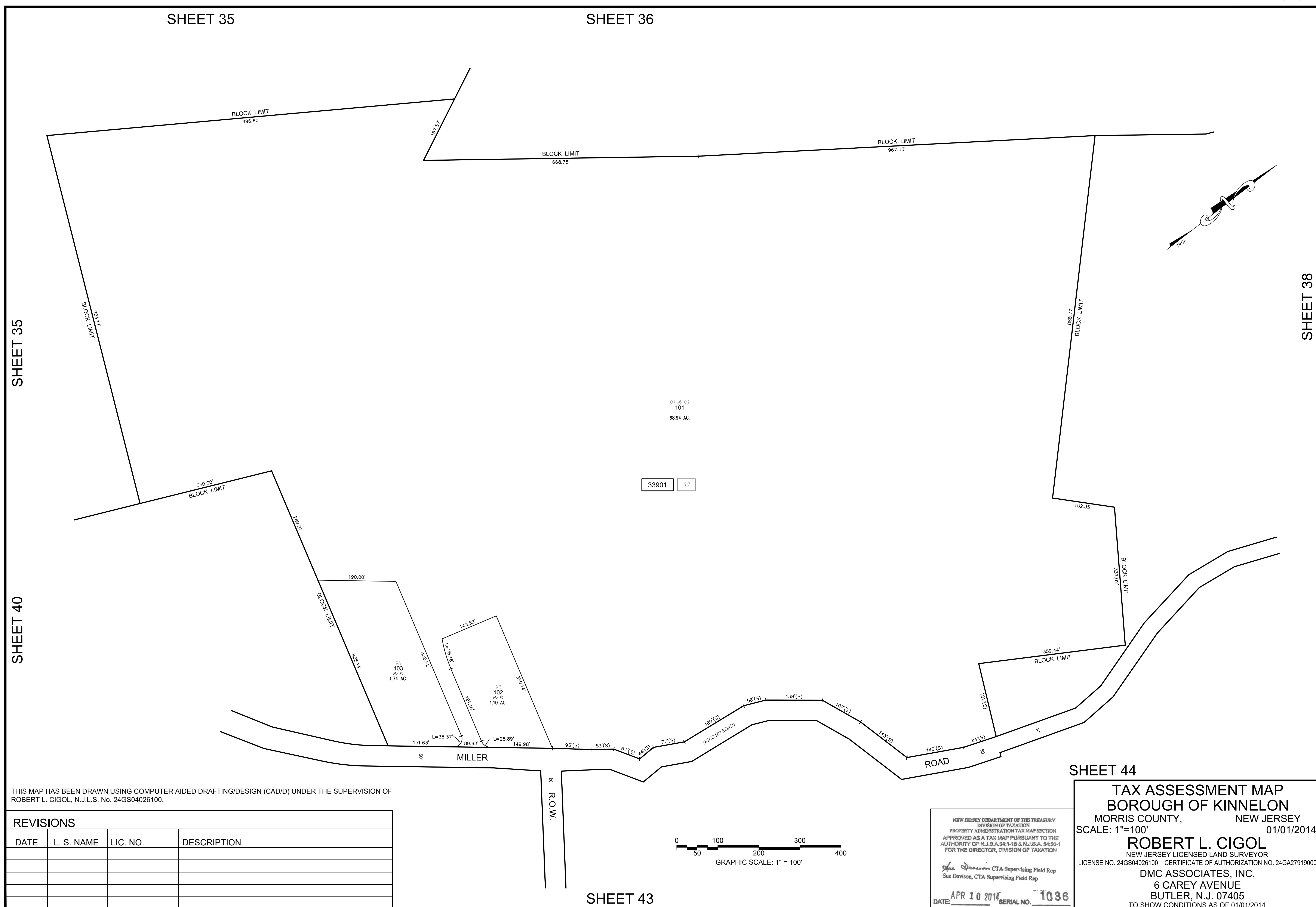


NEW JERSEY DEPARTMENT OF THE TREASURY  
 DIVISION OF TAXATION  
 PROPERTY ADMINISTRATION TAX MAP SECTION  
 APPROVED AS A TAX MAP PURSUANT TO THE  
 AUTHORITY OF N.J.S.A. 54:1-15 & N.J.S.A. 54:50-1  
 FOR THE DIRECTOR, DIVISION OF TAXATION  
*Sue Davison* CTA Supervising Field Rep  
 Sue Davison, CTA Supervising Field Rep  
 DATE: APR 10 2014 SERIAL NO. 1036

**TAX ASSESSMENT MAP**  
**BOROUGH OF KINNELON**  
 MORRIS COUNTY, NEW JERSEY  
 SCALE: 1"=200' 01/01/2014  
**ROBERT L. CIGOL**  
 NEW JERSEY LICENSED LAND SURVEYOR  
 LICENSE NO. 24GS04026100 CERTIFICATE OF AUTHORIZATION NO. 24GA27919000  
**DMC ASSOCIATES, INC.**  
 6 CAREY AVENUE  
 BUTLER, N.J. 07405  
 TO SHOW CONDITIONS AS OF 01/01/2014

SHEET 35

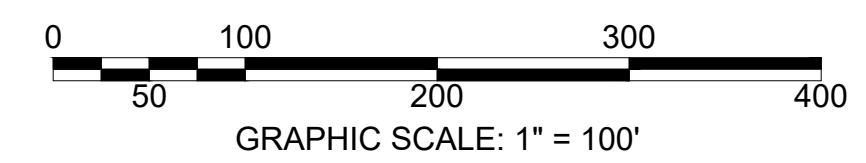
SHEET 36



THIS MAP HAS BEEN DRAWN USING COMPUTER AIDED DRAFTING/DESIGN (CAD/D) UNDER THE SUPERVISION OF ROBERT L. CIGOL, N.J.L.S. No. 24GS04026100.

REVISIONS			
DATE	L. S. NAME	LIC. NO.	DESCRIPTION

33901 57



NEW JERSEY DEPARTMENT OF THE TREASURY  
 DIVISION OF TAXATION  
 PROPERTY ADMINISTRATION TAX MAP SECTION  
 APPROVED AS A TAX MAP PURSUANT TO THE  
 AUTHORITY OF N.J.S.A. 54:1-16 & N.J.S.A. 54:50-1  
 FOR THE DIRECTOR, DIVISION OF TAXATION

*Sue Davison* CTA Supervising Field Rep  
 Sue Davison, CTA Supervising Field Rep

DATE: APR 10 2014 SERIAL NO. 1036

SHEET 44

**TAX ASSESSMENT MAP**  
**BOROUGH OF KINNELON**  
 MORRIS COUNTY, NEW JERSEY  
 SCALE: 1"=100' 01/01/2014

**ROBERT L. CIGOL**  
 NEW JERSEY LICENSED LAND SURVEYOR  
 LICENSE NO. 24GS04026100 CERTIFICATE OF AUTHORIZATION NO. 24GA27919000

**DMC ASSOCIATES, INC.**  
 6 CAREY AVENUE  
 BUTLER, N.J. 07405  
 TO SHOW CONDITIONS AS OF 01/01/2014

SHEET 43

SHEET 35

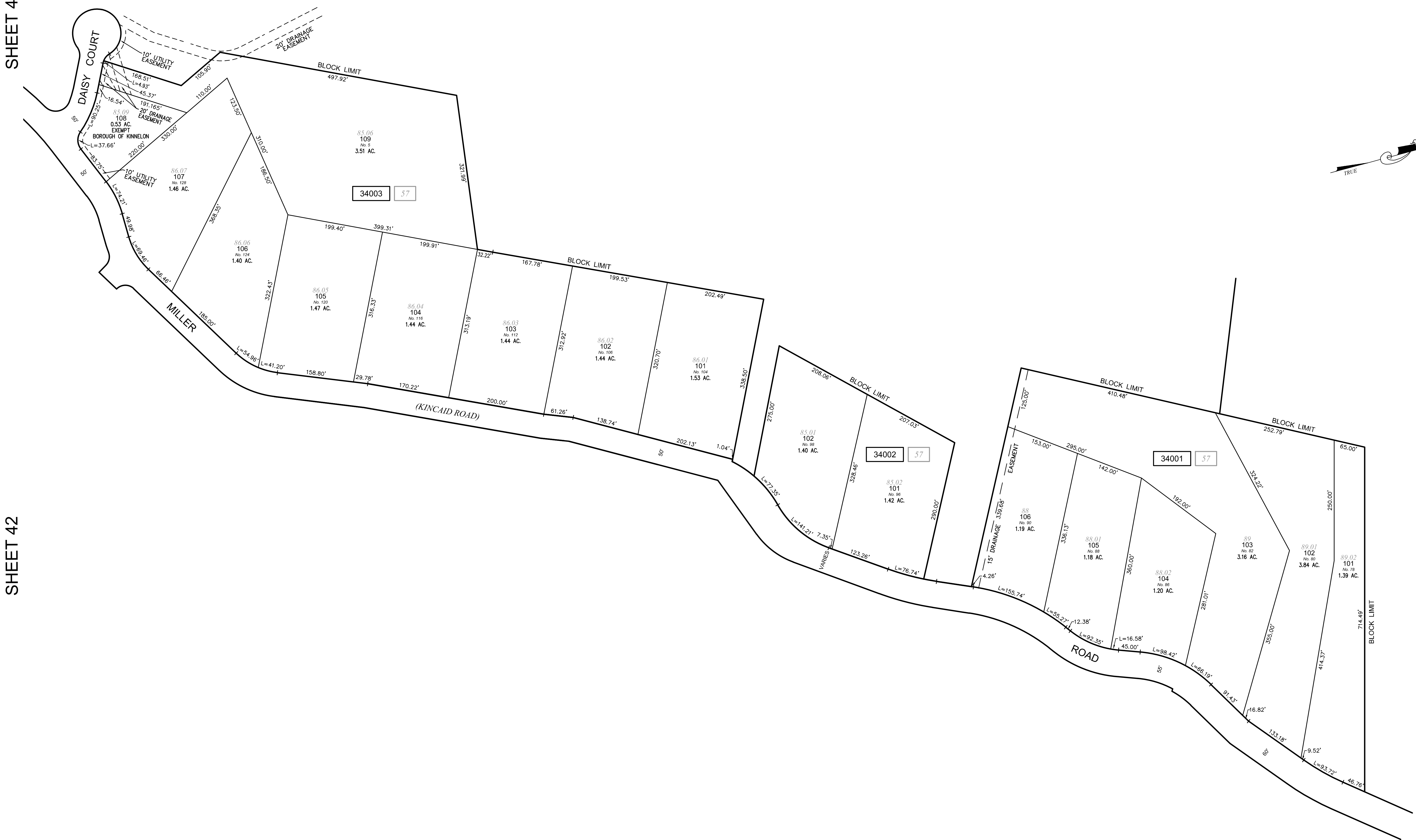
SHEET 40

SHEET 38

SHEET 41

SHEET 42

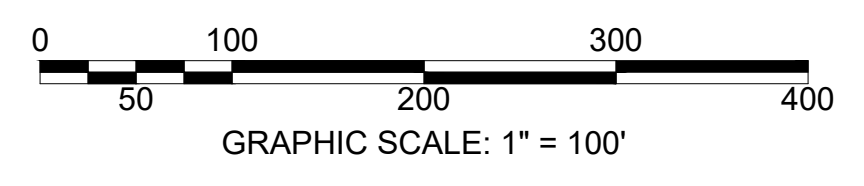
SHEET 39



THIS MAP HAS BEEN DRAWN USING COMPUTER AIDED DRAFTING/DESIGN (CAD/D) UNDER THE SUPERVISION OF ROBERT L. CIGOL, N.J.L.S. No. 24GS04026100.

REVISIONS			
DATE	L. S. NAME	LIC. NO.	DESCRIPTION
12/04/15	R. CIGOL	24GS04026100	EASEMENT B. 34001 L. 103, 106 & B. 34003 L. 109

SHEET 42



**SHEET 43**

NEW JERSEY DEPARTMENT OF THE TREASURY  
DIVISION OF TAXATION  
PROPERTY ADMINISTRATION  
APPROVED AS A TAX MAP PURSUANT TO THE AUTHORITY OF  
N.J.S.A. 54:1-15 & 54:90-1  
FOR THE DIRECTOR, DIVISION OF TAXATION  
SUE DAVISON, C.T.A.  
SUPERVISING FIELD REP.

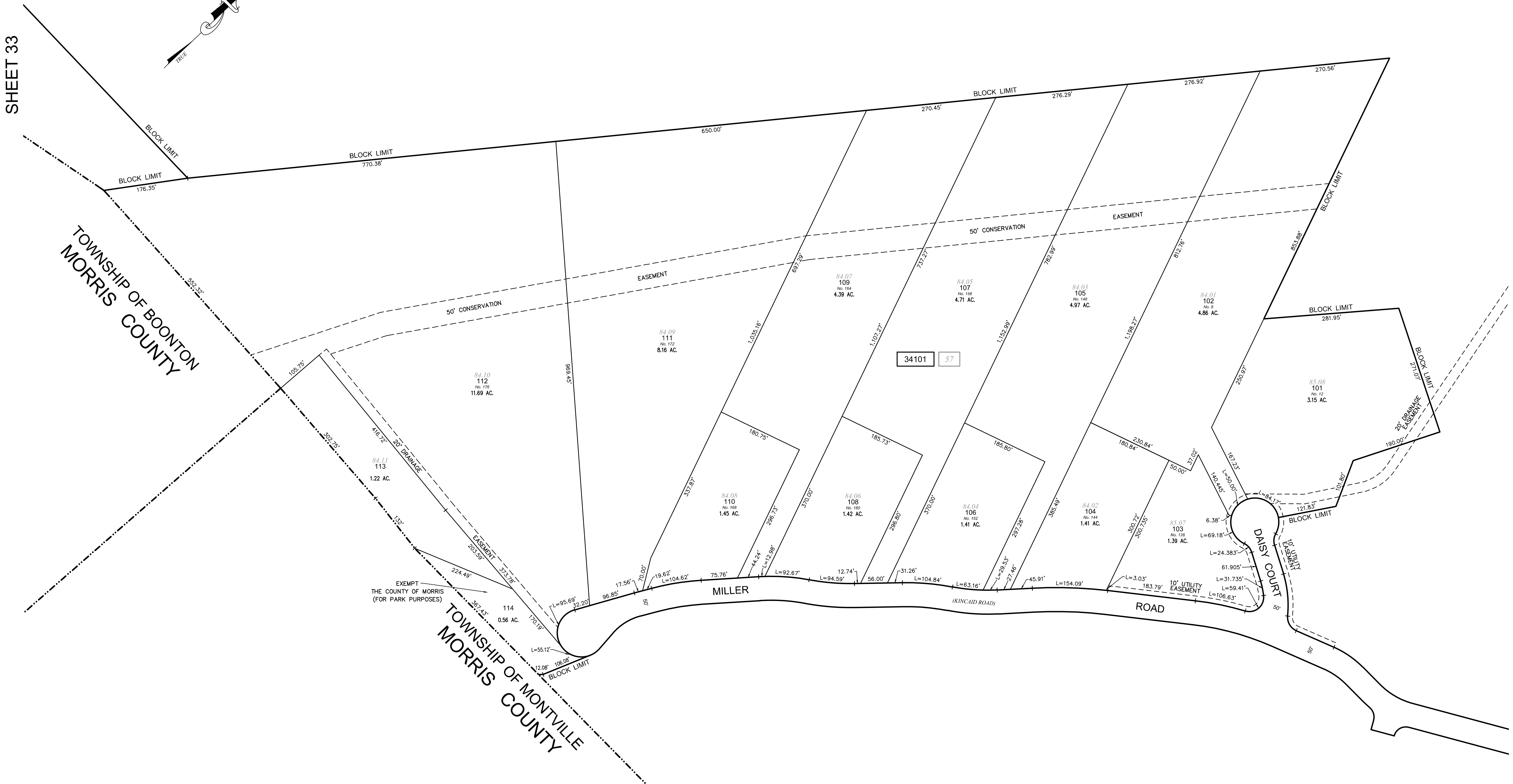

DATE: APRIL 10, 2014      SERIAL NO. 1036

**TAX ASSESSMENT MAP**  
**BOROUGH OF KINNELON**  
MORRIS COUNTY, NEW JERSEY  
SCALE: 1"=100'      01/01/2014

**ROBERT L. CIGOL**  
NEW JERSEY LICENSED LAND SURVEYOR  
LICENSE NO. 24GS04026100      CERTIFICATE OF AUTHORIZATION NO. 24GA27919000

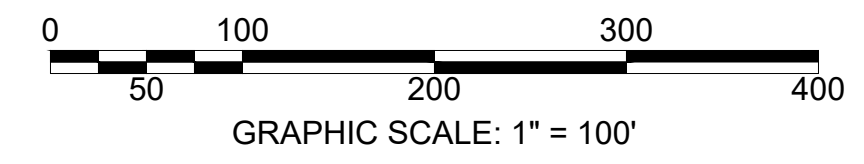
**DMC ASSOCIATES, INC.**  
6 CAREY AVENUE  
BUTLER, N.J. 07405  
TO SHOW CONDITIONS AS OF 12/04/2015





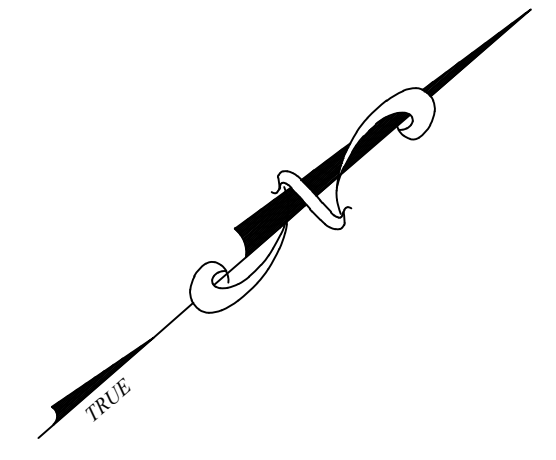
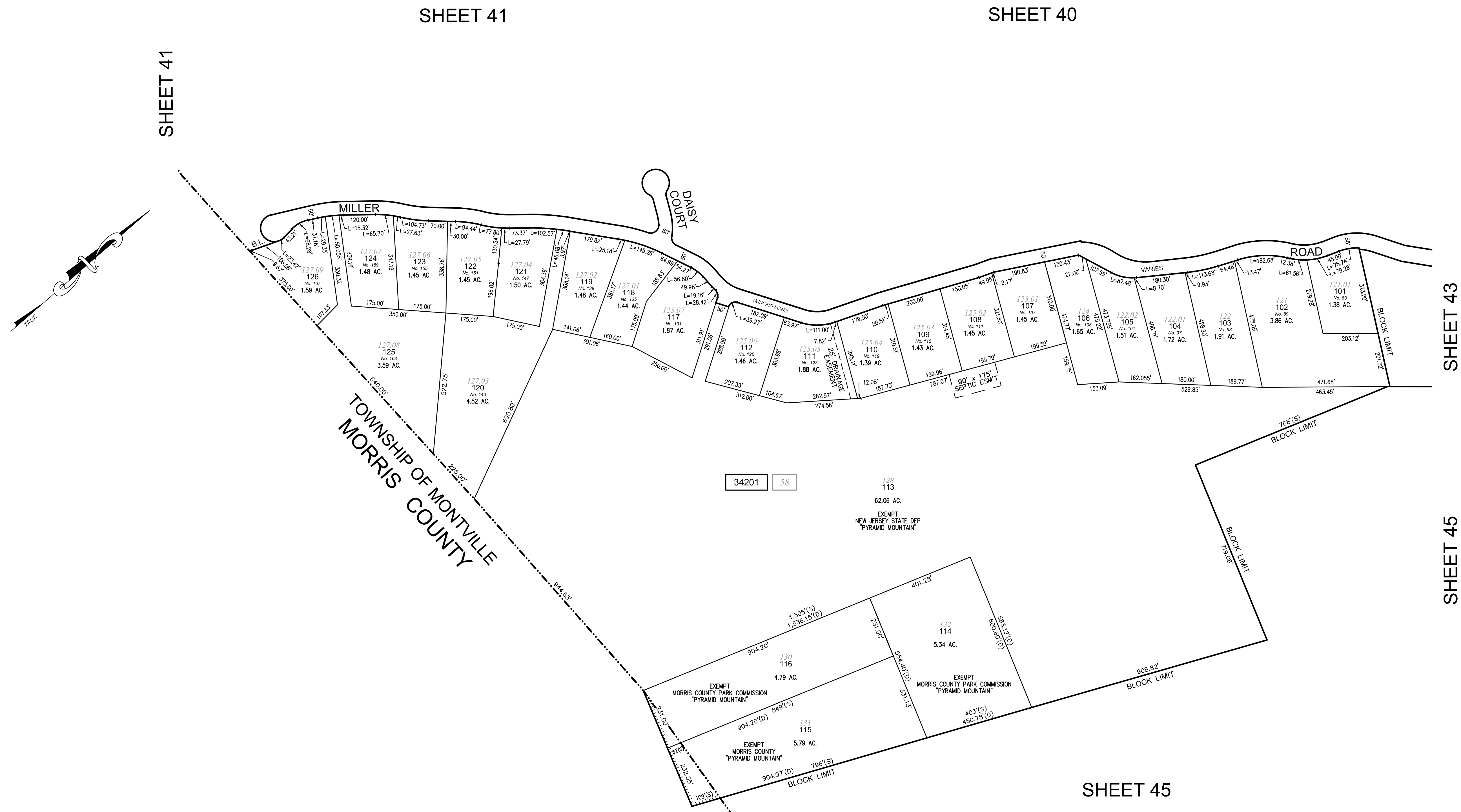
THIS MAP HAS BEEN DRAWN USING COMPUTER AIDED DRAFTING/DESIGN (CAD/D) UNDER THE SUPERVISION OF ROBERT L. CIGOL, N.J.L.S. No. 24GS04026100.

REVISIONS			
DATE	L. S. NAME	LIC. NO.	DESCRIPTION
10/18/19	R. CIGOL	24GS04026100	B. 34101 L. 114



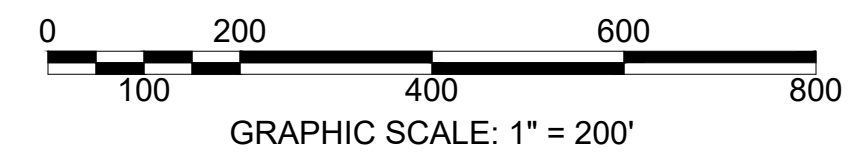
NEW JERSEY DEPARTMENT OF THE TREASURY  
 DIVISION OF TAXATION  
 PROPERTY ADMINISTRATION  
 APPROVED AS A TAX MAP PURSUANT TO THE AUTHORITY OF  
 N.J.S.A. 54:1-15 & 54:50-1  
 FOR THE DIRECTOR, DIVISION OF TAXATION  
 SUE DAVISON, C.T.A.  
 SUPERVISING FIELD REP.  
 DATE: APRIL 10, 2014 SERIAL NO. 1036

**TAX ASSESSMENT MAP**  
**BOROUGH OF KINNELON**  
 MORRIS COUNTY, NEW JERSEY  
 SCALE: 1"=100' 01/01/2014  
**ROBERT L. CIGOL**  
 NEW JERSEY LICENSED LAND SURVEYOR  
 LICENSE NO. 24GS04026100 CERTIFICATE OF AUTHORIZATION NO. 24GA27919000  
**DMC ASSOCIATES, INC.**  
 6 CAREY AVENUE  
 BUTLER, N.J. 07405  
 TO SHOW CONDITIONS AS OF 10/18/2019



THIS MAP HAS BEEN DRAWN USING COMPUTER AIDED DRAFTING/DESIGN (CAD/D) UNDER THE SUPERVISION OF ROBERT L. CIGOL, N.J.L.S. No. 24GS04026100.

REVISIONS			
DATE	L. S. NAME	LIC. NO.	DESCRIPTION

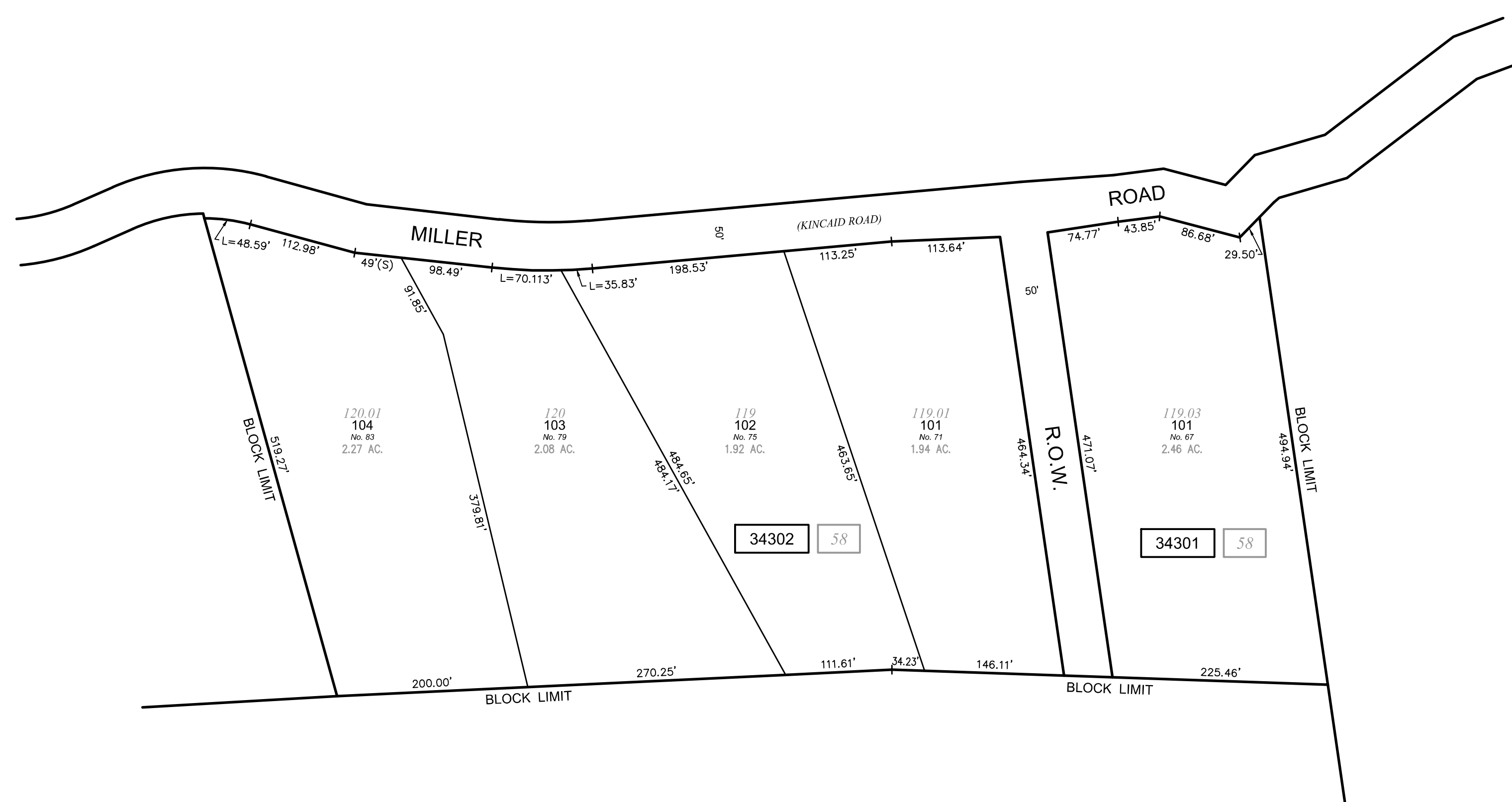
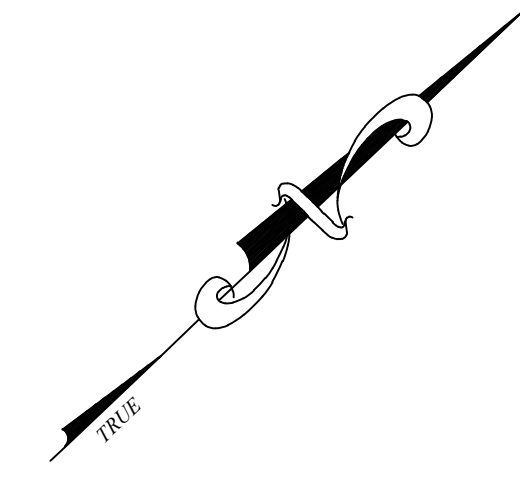


NEW JERSEY DEPARTMENT OF THE TREASURY  
 DIVISION OF TAXATION  
 PROPERTY ADMINISTRATION TAX MAP SECTION  
 APPROVED AS A TAX MAP PURSUANT TO THE  
 AUTHORITY OF N.J.S.A. 54:1-16 & N.J.S.A. 54:50-1  
 FOR THE DIRECTOR, DIVISION OF TAXATION  
 Sue Davison, CTA Supervising Field Rep  
 DATE: APR 10 2018 SERIAL NO. 1036

**TAX ASSESSMENT MAP**  
**BOROUGH OF KINNELON**  
 MORRIS COUNTY, NEW JERSEY  
 SCALE: 1"=200' 01/01/2014  
**ROBERT L. CIGOL**  
 NEW JERSEY LICENSED LAND SURVEYOR  
 LICENSE NO. 24GS04026100 CERTIFICATE OF AUTHORIZATION NO. 24GA27919000  
**DMC ASSOCIATES, INC.**  
 6 CAREY AVENUE  
 BUTLER, N.J. 07405  
 TO SHOW CONDITIONS AS OF 01/01/2014

SHEET 40

SHEET 39

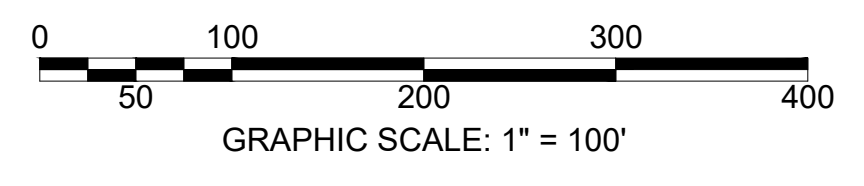


SHEET 42

SHEET 44

THIS MAP HAS BEEN DRAWN USING COMPUTER AIDED DRAFTING/DESIGN (CAD/D) UNDER THE SUPERVISION OF ROBERT L. CIGOL, N.J.L.S. No. 24GS04026100.

REVISIONS			
DATE	L. S. NAME	LIC. NO.	DESCRIPTION



SHEET 45

NEW JERSEY DEPARTMENT OF THE TREASURY  
 DIVISION OF TAXATION  
 PROPERTY ADMINISTRATION TAX MAP SECTION  
 APPROVED AS A TAX MAP PURSUANT TO THE  
 AUTHORITY OF N.J.S.A. 54:1-15 & N.J.S.A. 54:50-1  
 FOR THE DIRECTOR, DIVISION OF TAXATION

*Sue Davison* CTA Supervising Field Rep  
 Sue Davison, CTA Supervising Field Rep

DATE: APR 10 2014 SERIAL NO. 1036

**TAX ASSESSMENT MAP**  
**BOROUGH OF KINNELON**  
 MORRIS COUNTY, NEW JERSEY  
 SCALE: 1"=100' 01/01/2014

**ROBERT L. CIGOL**  
 NEW JERSEY LICENSED LAND SURVEYOR  
 LICENSE NO. 24GS04026100 CERTIFICATE OF AUTHORIZATION NO. 24GA27919000

**DMC ASSOCIATES, INC.**  
 6 CAREY AVENUE  
 BUTLER, N.J. 07405  
 TO SHOW CONDITIONS AS OF 01/01/2014



SHEET 39

SHEET 38

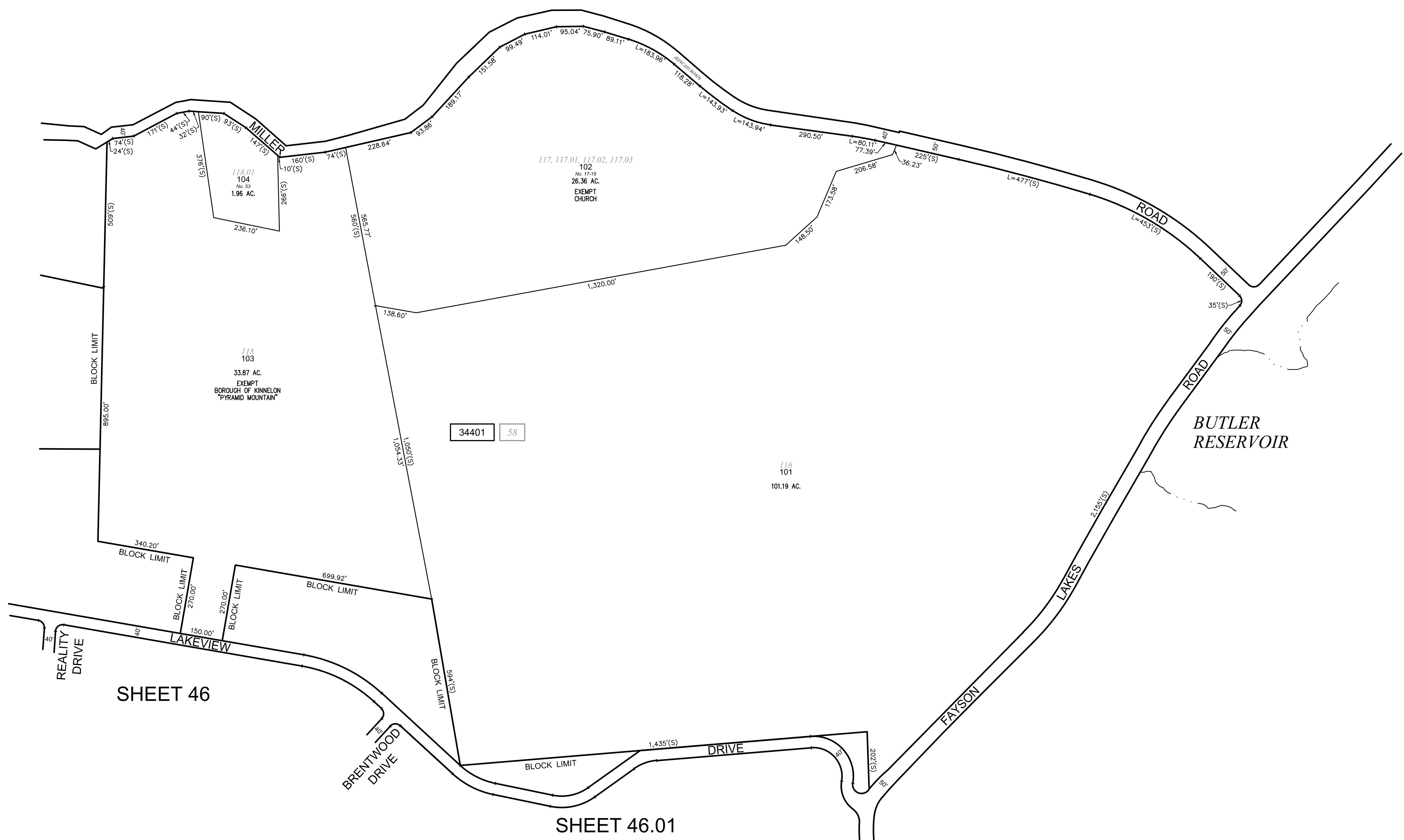

SHEET 39

SHEET 43

SHEET 45

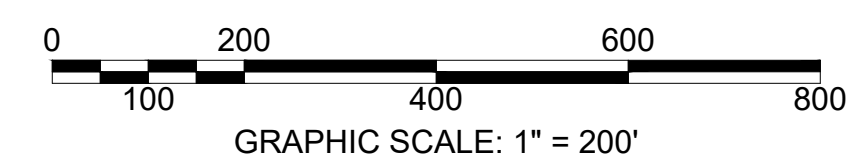
SHEET 46

SHEET 60



THIS MAP HAS BEEN DRAWN USING COMPUTER AIDED DRAFTING/DESIGN (CAD/D) UNDER THE SUPERVISION OF ROBERT L. CIGOL, N.J.L.S. No. 24GS04026100.

REVISIONS			
DATE	L. S. NAME	LIC. NO.	DESCRIPTION



SHEET 59

NEW JERSEY DEPARTMENT OF THE TREASURY  
 DIVISION OF TAXATION  
 PROPERTY ADMINISTRATION TAX MAP SECTION  
 APPROVED AS A TAX MAP PURSUANT TO THE  
 AUTHORITY OF N.J.S.A. 54:1-16 & N.J.S.A. 54:50-1  
 FOR THE DIRECTOR, DIVISION OF TAXATION

*Sue Davison* CTA Supervising Field Rep  
 Sue Davison, CTA Supervising Field Rep

DATE: APR 10 2014 SERIAL NO. 1036

**TAX ASSESSMENT MAP**  
**BOROUGH OF KINNELON**  
 MORRIS COUNTY, NEW JERSEY  
 SCALE: 1"=200' 01/01/2014

**ROBERT L. CIGOL**  
 NEW JERSEY LICENSED LAND SURVEYOR  
 LICENSE NO. 24GS04026100 CERTIFICATE OF AUTHORIZATION NO. 24GA27919000

**DMC ASSOCIATES, INC.**  
 6 CAREY AVENUE  
 BUTLER, N.J. 07405  
 TO SHOW CONDITIONS AS OF 01/01/2014

REVISIONS			
DATE	L. S. NAME	LIC. NO.	DESCRIPTION

SHEET 42

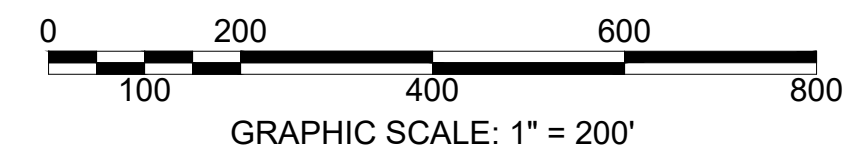
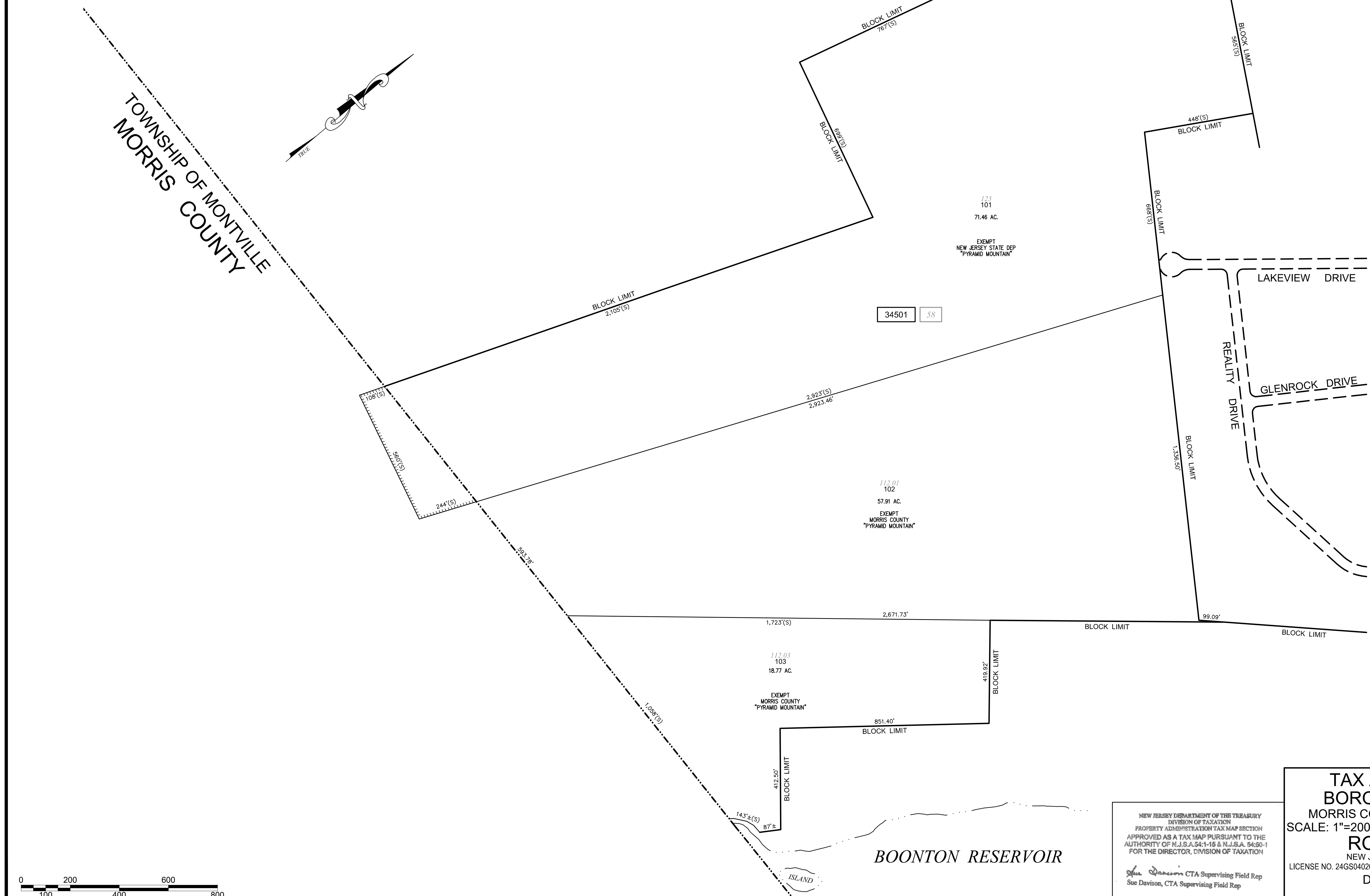
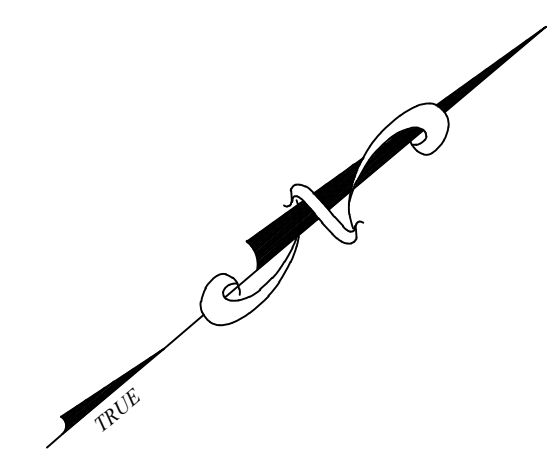
SHEET 43

SHEET 44

SHEET 46

THIS MAP HAS BEEN DRAWN USING COMPUTER AIDED DRAFTING/DESIGN (CAD/D) UNDER THE SUPERVISION OF ROBERT L. CIGOL, N.J.L.S. No. 24GS04026100.

TOWNSHIP OF MONTVILLE  
MORRIS COUNTY



BOONTON RESERVOIR

SHEET 48

NEW JERSEY DEPARTMENT OF THE TREASURY  
DIVISION OF TAXATION  
PROPERTY ADMINISTRATION TAX MAP SECTION  
APPROVED AS A TAX MAP PURSUANT TO THE  
AUTHORITY OF N.J.S.A. 54:1-16 & N.J.S.A. 54:50-1  
FOR THE DIRECTOR, DIVISION OF TAXATION

*Sue Davison* CTA Supervising Field Rep  
Sue Davison, CTA Supervising Field Rep

DATE: APR 10 2014 SERIAL NO. 1036

**TAX ASSESSMENT MAP**  
**BOROUGH OF KINNELON**  
MORRIS COUNTY, NEW JERSEY  
SCALE: 1"=200' 01/01/2014

**ROBERT L. CIGOL**  
NEW JERSEY LICENSED LAND SURVEYOR  
LICENSE NO. 24GS04026100 CERTIFICATE OF AUTHORIZATION NO. 24GA27919000

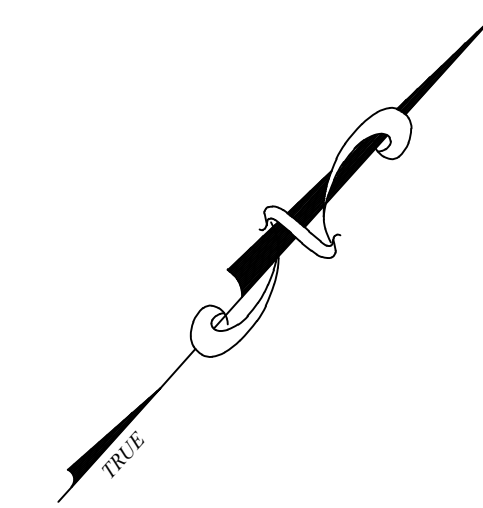
**DMC ASSOCIATES, INC.**  
6 CAREY AVENUE  
BUTLER, N.J. 07405  
TO SHOW CONDITIONS AS OF 01/01/2014

SHEET 45

SHEET 44

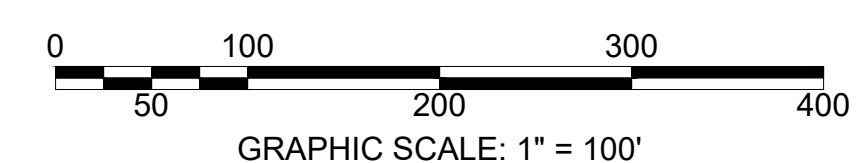
REVISIONS			
DATE	L. S. NAME	LIC. NO.	DESCRIPTION
12/04/15	R. CIGOL	24GS04026100	VACATED EASEMENT B. 34605 L. 102
			ADD EASEMENT B. 34604 L. 105

THIS MAP HAS BEEN DRAWN USING COMPUTER AIDED DRAFTING/DESIGN (CAD/D) UNDER THE SUPERVISION OF ROBERT L. CIGOL, N.J.L.S. No. 24GS04026100.



SHEET 45

SHEET 46.01

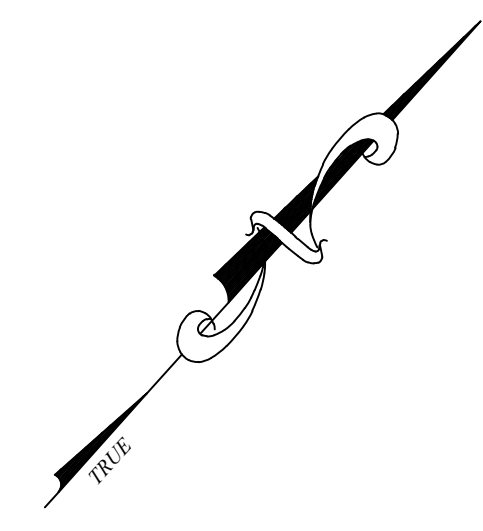


SHEET 48

NEW JERSEY DEPARTMENT OF THE TREASURY  
 DIVISION OF TAXATION  
 PROPERTY ADMINISTRATION  
 APPROVED AS A TAX MAP PURSUANT TO THE AUTHORITY OF  
 N.J.S.A. 54-1-15 & 54-50-1  
 FOR THE DIRECTOR, DIVISION OF TAXATION  
 SUE DAVISON, C.T.A.  
 SUPERVISING FIELD REP.  
 DATE: APRIL 10, 2014 SERIAL NO. 1036

**TAX ASSESSMENT MAP**  
**BOROUGH OF KINNELON**  
 MORRIS COUNTY, NEW JERSEY  
 SCALE: 1"=100' 01/01/2014  
**ROBERT L. CIGOL**  
 NEW JERSEY LICENSED LAND SURVEYOR  
 LICENSE NO. 24GS04026100 CERTIFICATE OF AUTHORIZATION NO. 24GA27919000  
 DMC ASSOCIATES, INC.  
 6 CAREY AVENUE  
 BUTLER, N.J. 07405  
 TO SHOW CONDITIONS AS OF 12/04/2015

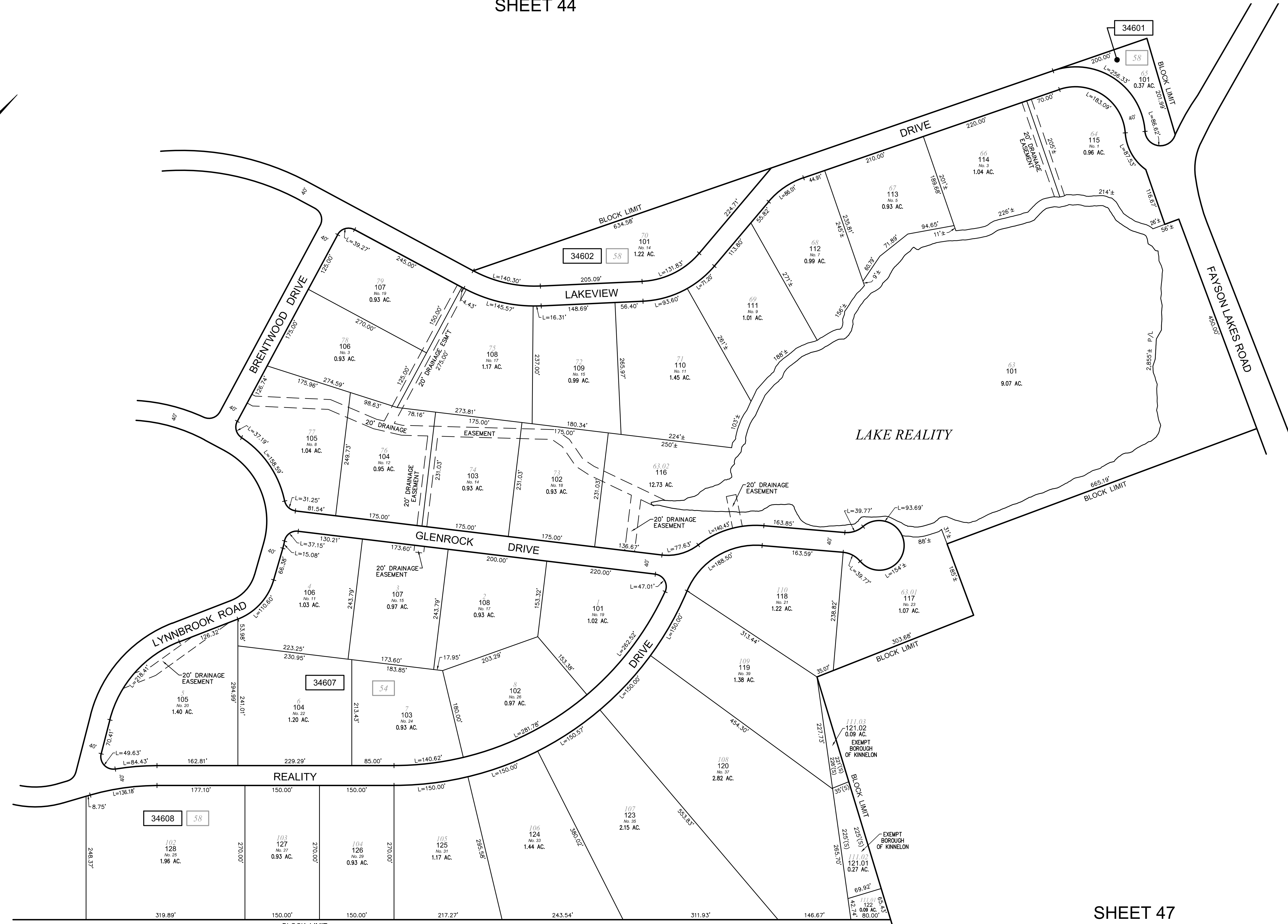




SHEET 46

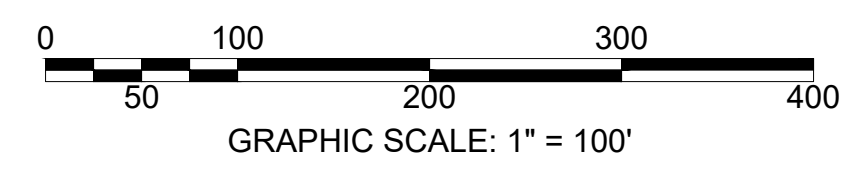
SHEET 59

SHEET 47



THIS MAP HAS BEEN DRAWN USING COMPUTER AIDED DRAFTING/DESIGN (CAD/D) UNDER THE SUPERVISION OF ROBERT L. CIGOL, N.J.L.S. No. 24GS04026100.

REVISIONS			
DATE	L. S. NAME	LIC. NO.	DESCRIPTION
12/04/15	R. CIGOL	24GS04026100	EASEMENT B. 34607 L. 105, 107 B. 34608 L. 116



SHEET 48

NEW JERSEY DEPARTMENT OF THE TREASURY  
 DIVISION OF TAXATION  
 PROPERTY ADMINISTRATION  
 APPROVED AS A TAX MAP PURSUANT TO THE AUTHORITY OF  
 N.J.S.A. 54:1-15 & 54:50-1  
 FOR THE DIRECTOR, DIVISION OF TAXATION  
 SUE DAVISON, C.T.A.  
 SUPERVISING FIELD REP.

**SHEET 47**

**TAX ASSESSMENT MAP**  
**BOROUGH OF KINNELON**  
 MORRIS COUNTY, NEW JERSEY  
 SCALE: 1"=100' 01/01/2014

**ROBERT L. CIGOL**  
 NEW JERSEY LICENSED LAND SURVEYOR  
 LICENSE NO. 24GS04026100 CERTIFICATE OF AUTHORIZATION NO. 24GA27919000


**DMC ASSOCIATES, INC.**  
 6 CAREY AVENUE  
 BUTLER, N.J. 07405  
 TO SHOW CONDITIONS AS OF 12/04/2015

DATE: APRIL 10, 2014 SERIAL NO. 1036

REVISIONS			
DATE	L. S. NAME	LIC. NO.	DESCRIPTION
12/04/15	R. CIGOL	24GS04026100	ADD B. 34703 L. 108, EASEMENT B. 34706 L. 154

SHEET 59

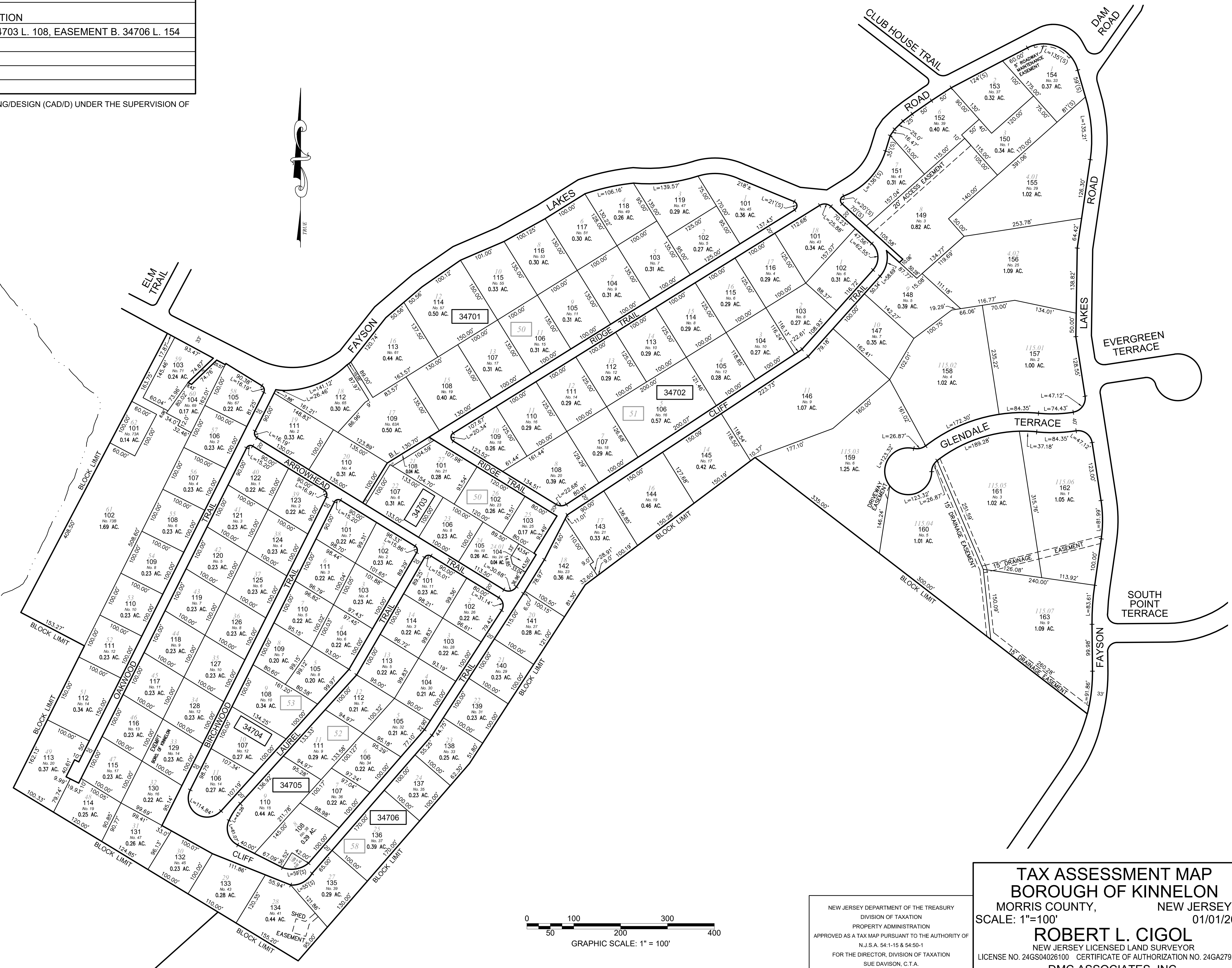
THIS MAP HAS BEEN DRAWN USING COMPUTER AIDED DRAFTING/DESIGN (CAD/D) UNDER THE SUPERVISION OF ROBERT L. CIGOL, N.J.L.S. No. 24GS04026100.



SHEET 46.01

LAKE REALITY

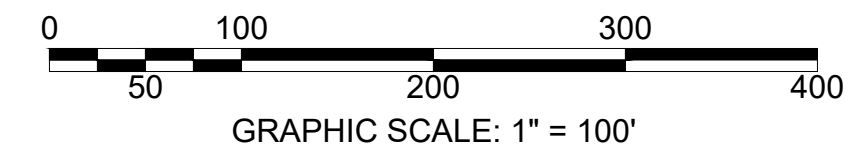
GLENROCK DRIVE



SHEET 58

SHEET 46.01

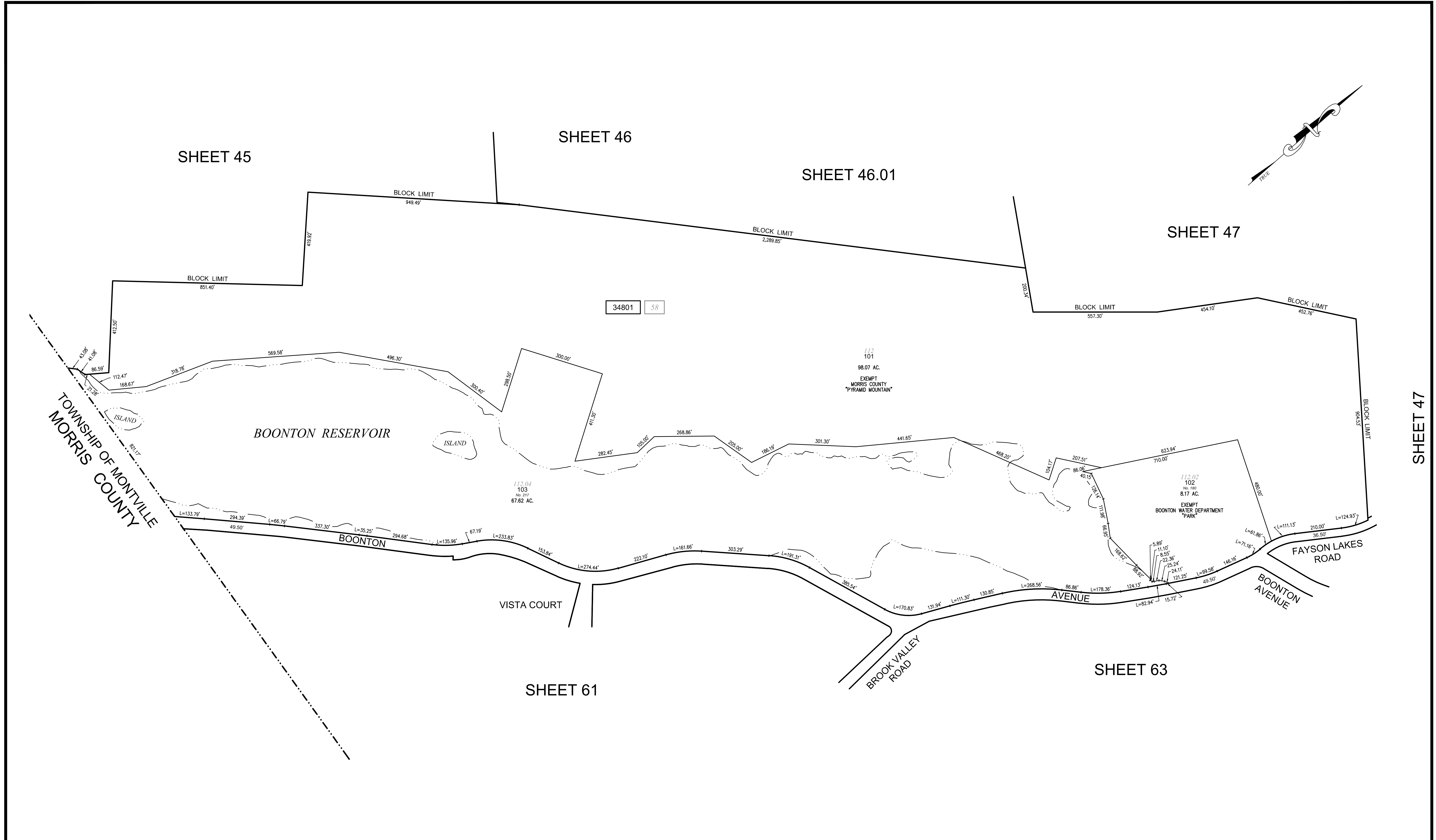
SHEET 48



NEW JERSEY DEPARTMENT OF THE TREASURY  
 DIVISION OF TAXATION  
 PROPERTY ADMINISTRATION  
 APPROVED AS A TAX MAP PURSUANT TO THE AUTHORITY OF  
 N.J.S.A. 54-1-15 & 54-50-1  
 FOR THE DIRECTOR, DIVISION OF TAXATION  
 SUE DAVISON, C.T.A.  
 SUPERVISING FIELD REP.

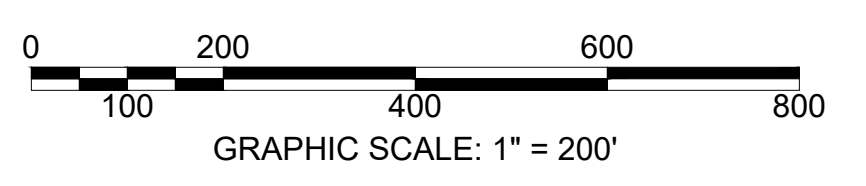
DATE: APRIL 10, 2014 SERIAL NO. 1036

**TAX ASSESSMENT MAP**  
**BOROUGH OF KINNELON**  
 MORRIS COUNTY, NEW JERSEY  
 SCALE: 1"=100' 01/01/2014  
**ROBERT L. CIGOL**  
 NEW JERSEY LICENSED LAND SURVEYOR  
 LICENSE NO. 24GS04026100 CERTIFICATE OF AUTHORIZATION NO. 24GA27919000  
**DMC ASSOCIATES, INC.**  
 6 CAREY AVENUE  
 BUTLER, N.J. 07405  
 TO SHOW CONDITIONS AS OF 12/04/2015



THIS MAP HAS BEEN DRAWN USING COMPUTER AIDED DRAFTING/DESIGN (CAD/D) UNDER THE SUPERVISION OF ROBERT L. CIGOL, N.J.L.S. No. 24GS04026100.

REVISIONS			
DATE	L. S. NAME	LIC. NO.	DESCRIPTION



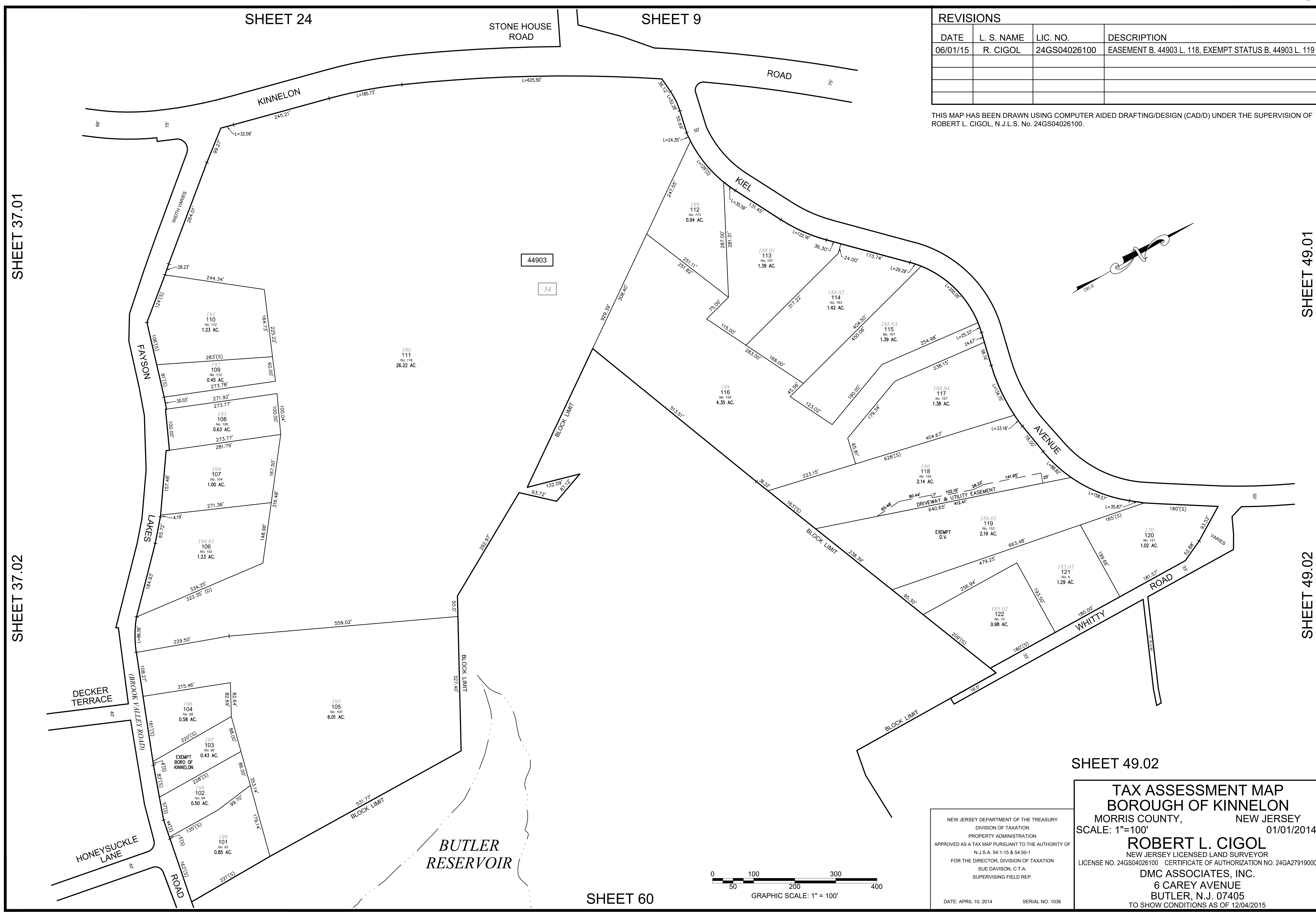

NEW JERSEY DEPARTMENT OF THE TREASURY  
 DIVISION OF TAXATION  
 PROPERTY ADMINISTRATION TAX MAP SECTION  
 APPROVED AS A TAX MAP PURSUANT TO THE  
 AUTHORITY OF N.J.S.A. 54:1-16 & N.J.S.A. 54:50-1  
 FOR THE DIRECTOR, DIVISION OF TAXATION  
 Sue Davison, CTA Supervising Field Rep  
 Sue Davison, CTA Supervising Field Rep  
 DATE: APR 10 2018 SERIAL NO. 1036

**TAX ASSESSMENT MAP**  
**BOROUGH OF KINNELON**  
 MORRIS COUNTY, NEW JERSEY  
 SCALE: 1"=200' 01/01/2014  
**ROBERT L. CIGOL**  
 NEW JERSEY LICENSED LAND SURVEYOR  
 LICENSE NO. 24GS04026100 CERTIFICATE OF AUTHORIZATION NO. 24GA27919000  
**DMC ASSOCIATES, INC.**  
 6 CAREY AVENUE  
 BUTLER, N.J. 07405  
 TO SHOW CONDITIONS AS OF 01/01/2014



REVISIONS			
DATE	L. S. NAME	LIC. NO.	DESCRIPTION
06/01/15	R. CIGOL	24GS04026100	EASEMENT B. 44903 L. 118, EXEMPT STATUS B. 44903 L. 119

THIS MAP HAS BEEN DRAWN USING COMPUTER AIDED DRAFTING/DESIGN (CAD/D) UNDER THE SUPERVISION OF ROBERT L. CIGOL, N.J.L.S. No. 24GS04026100.



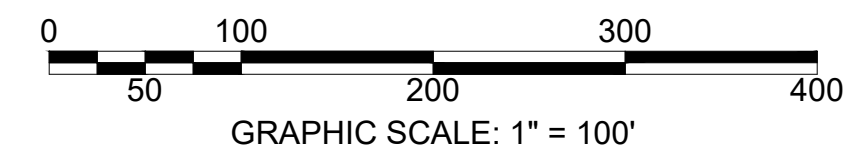
SHEET 37.01

SHEET 37.02

SHEET 49.01

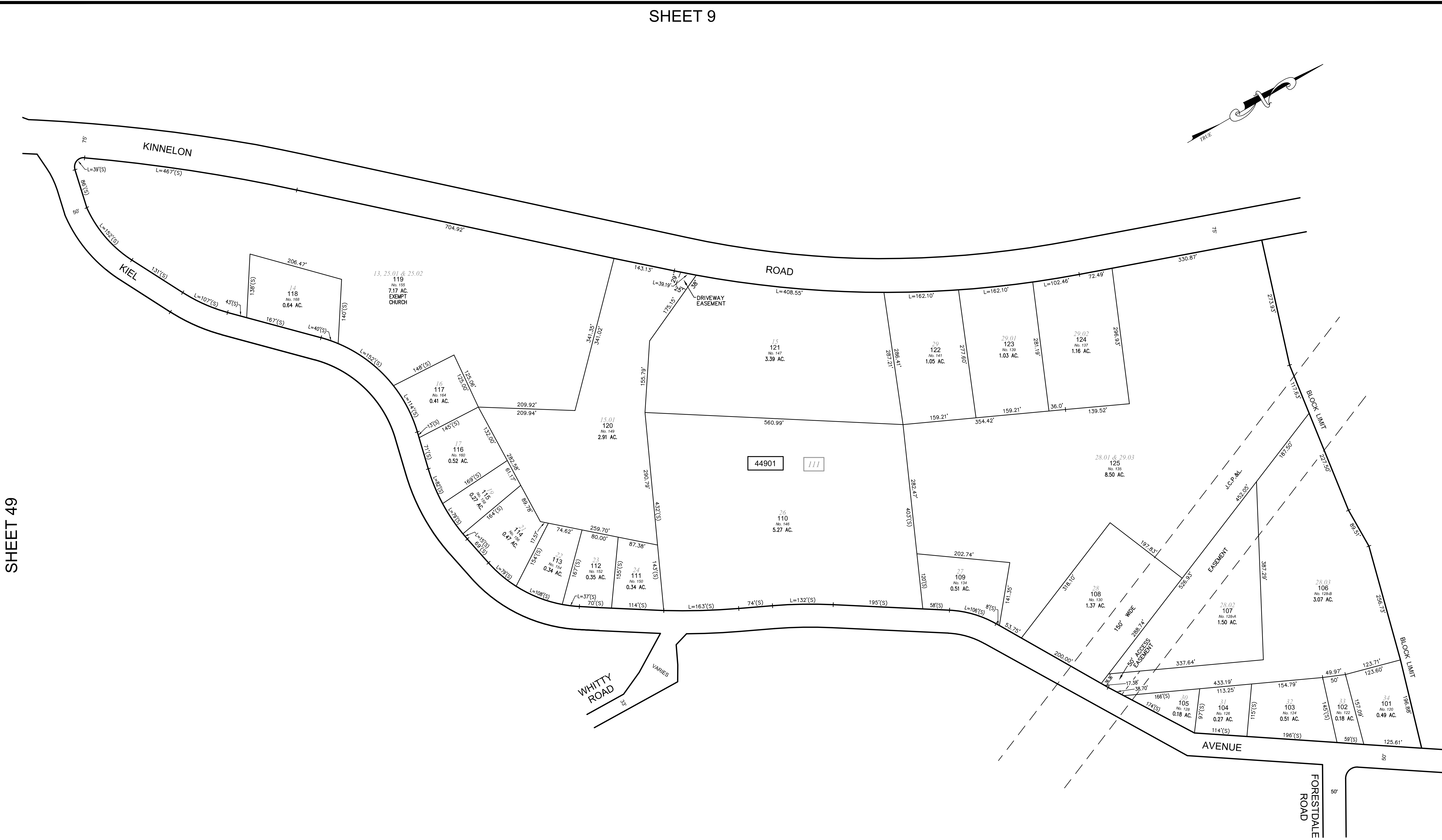

SHEET 49.02

SHEET 60



NEW JERSEY DEPARTMENT OF THE TREASURY  
 DIVISION OF TAXATION  
 PROPERTY ADMINISTRATION  
 APPROVED AS A TAX MAP PURSUANT TO THE AUTHORITY OF  
 N.J.S.A. 54:1-15 & 54:50-1  
 FOR THE DIRECTOR, DIVISION OF TAXATION  
 SUE DAVISON, C.T.A.  
 SUPERVISING FIELD REP.  
 DATE: APRIL 10, 2014      SERIAL NO. 1036

**TAX ASSESSMENT MAP**  
**BOROUGH OF KINNELON**  
 MORRIS COUNTY, NEW JERSEY  
 SCALE: 1"=100'      01/01/2014  
**ROBERT L. CIGOL**  
 NEW JERSEY LICENSED LAND SURVEYOR  
 LICENSE NO. 24GS04026100    CERTIFICATE OF AUTHORIZATION NO. 24GA27919000  
**DMC ASSOCIATES, INC.**  
 6 CAREY AVENUE  
 BUTLER, N.J. 07405  
 TO SHOW CONDITIONS AS OF 12/04/2015



SHEET 49

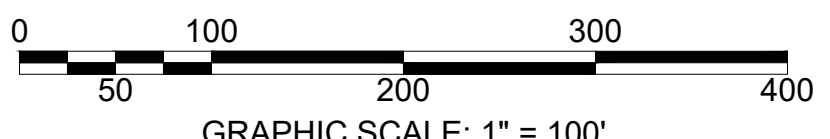
SHEET 50

SHEET 49

SHEET 49.02

THIS MAP HAS BEEN DRAWN USING COMPUTER AIDED DRAFTING/DESIGN (CAD/D) UNDER THE SUPERVISION OF ROBERT L. CIGOL, N.J.L.S. No. 24GS04026100.

REVISIONS			
DATE	L. S. NAME	LIC. NO.	DESCRIPTION



NEW JERSEY DEPARTMENT OF THE TREASURY  
 DIVISION OF TAXATION  
 PROPERTY ADMINISTRATION TAX MAP SECTION  
 APPROVED AS A TAX MAP PURSUANT TO THE  
 AUTHORITY OF N.J.S.A. 54:1-16 & N.J.S.A. 54:50-1  
 FOR THE DIRECTOR, DIVISION OF TAXATION

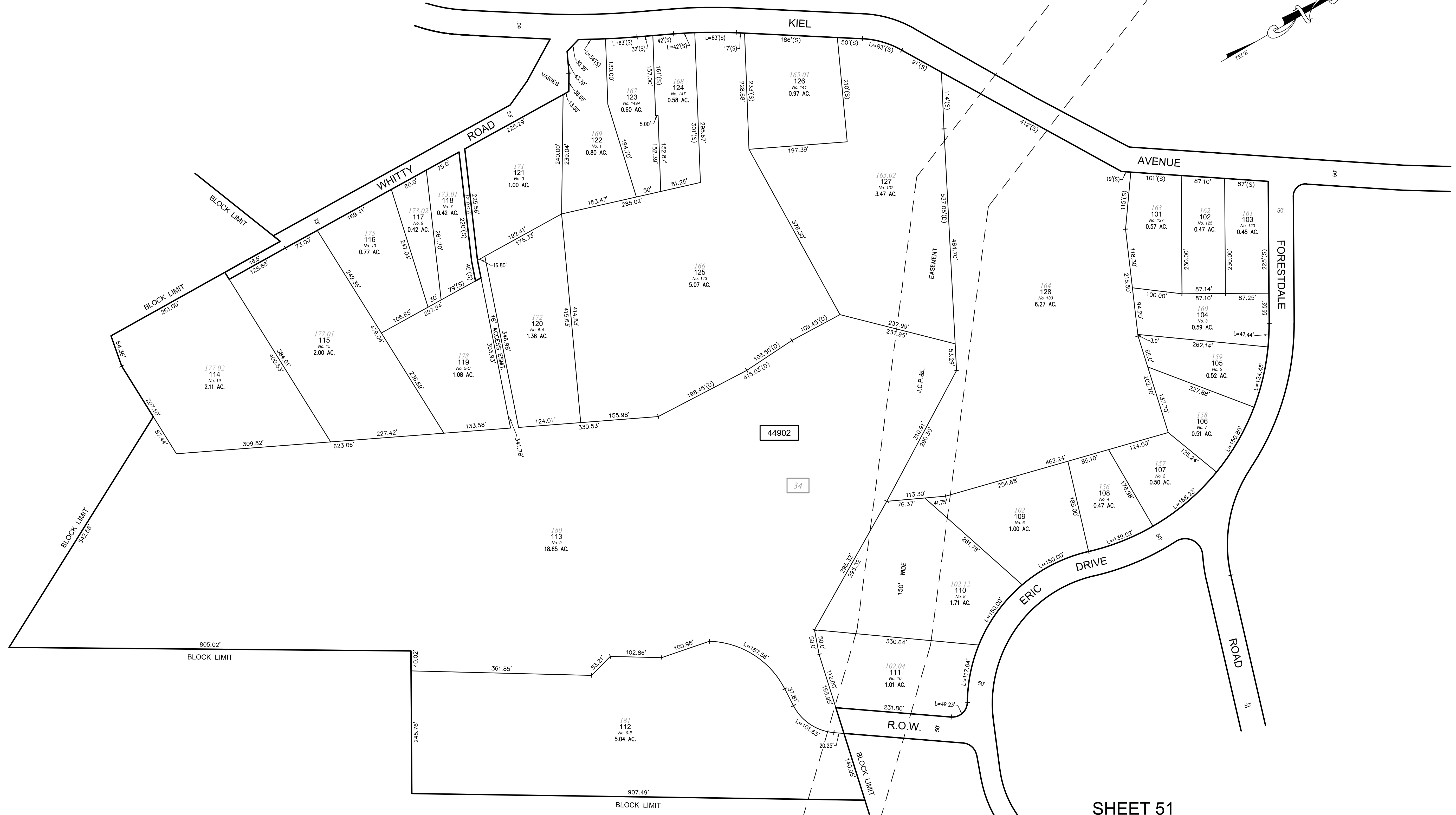
*Sue Davison* CTA Supervising Field Rep  
 Sue Davison, CTA Supervising Field Rep

DATE: APR 10 2017 SERIAL NO. 1036

**TAX ASSESSMENT MAP**  
**BOROUGH OF KINNELON**  
 MORRIS COUNTY, NEW JERSEY  
 SCALE: 1"=100' 01/01/2014

**ROBERT L. CIGOL**  
 NEW JERSEY LICENSED LAND SURVEYOR  
 LICENSE NO. 24GS04026100 CERTIFICATE OF AUTHORIZATION NO. 24GA27919000

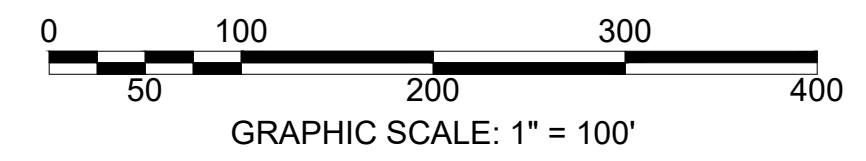
**DMC ASSOCIATES, INC.**  
 6 CAREY AVENUE  
 BUTLER, N.J. 07405  
 TO SHOW CONDITIONS AS OF 01/01/2014



THIS MAP HAS BEEN DRAWN USING COMPUTER AIDED DRAFTING/DESIGN (CAD/D) UNDER THE SUPERVISION OF ROBERT L. CIGOL, N.J.L.S. No. 24GS04026100.

REVISIONS			
DATE	L. S. NAME	LIC. NO.	DESCRIPTION

SHEET 60



NEW JERSEY DEPARTMENT OF THE TREASURY  
 DIVISION OF TAXATION  
 PROPERTY ADMINISTRATION TAX MAP SECTION  
 APPROVED AS A TAX MAP PURSUANT TO THE  
 AUTHORITY OF N.J.S.A. 54:1-16 & N.J.S.A. 54:50-1  
 FOR THE DIRECTOR, DIVISION OF TAXATION

*Sue Davison* CTA Supervising Field Rep  
 Sue Davison, CTA Supervising Field Rep

DATE: APR 10 2017 SERIAL NO. 1036

**TAX ASSESSMENT MAP**  
**BOROUGH OF KINNELON**  
 MORRIS COUNTY, NEW JERSEY  
 SCALE: 1"=100' 01/01/2014

**ROBERT L. CIGOL**  
 NEW JERSEY LICENSED LAND SURVEYOR  
 LICENSE NO. 24GS04026100 CERTIFICATE OF AUTHORIZATION NO. 24GA27919000

**DMC ASSOCIATES, INC.**  
 6 CAREY AVENUE  
 BUTLER, N.J. 07405  
 TO SHOW CONDITIONS AS OF 01/01/2014




SHEET 8.01

SHEET 4

REVISIONS			
DATE	L. S. NAME	LIC. NO.	DESCRIPTION
12/09/16	R. CIGOL	24GS04026100	ASSIGN HOUSE NUMBER B. 45003 L. 118
11/17/17	R. CIGOL	24GS04026100	ACREAGE MODIFICATION B. 45003 L. 101 & 102
11/01/18	R. CIGOL	24GS04026100	MINOR SUBDIVISION B. 45003 L. 118 & 119

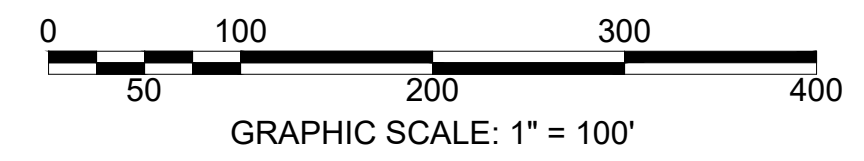
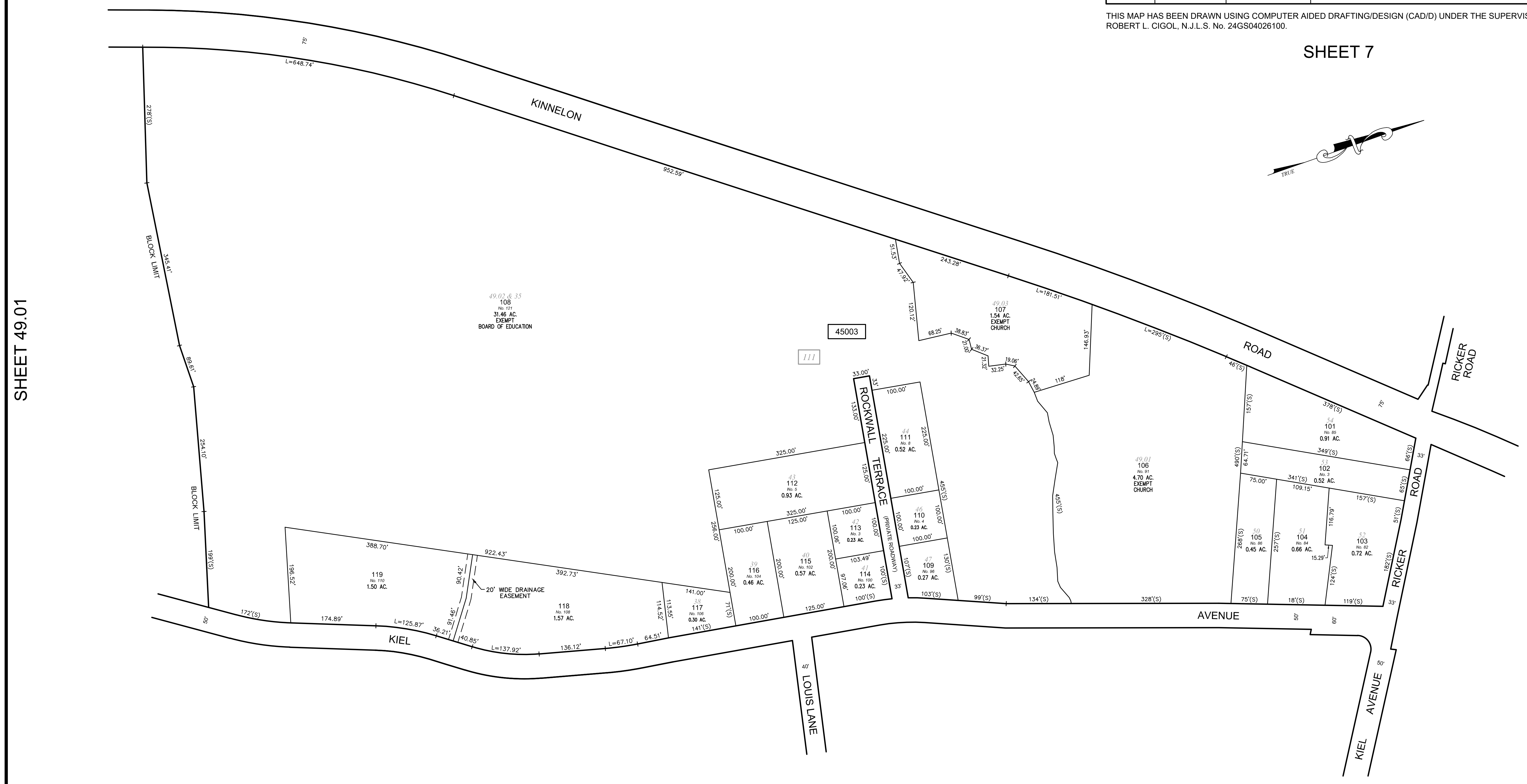
THIS MAP HAS BEEN DRAWN USING COMPUTER AIDED DRAFTING/DESIGN (CAD/D) UNDER THE SUPERVISION OF ROBERT L. CIGOL, N.J.L.S. No. 24GS04026100.

SHEET 7



SHEET 49.01

SHEET 50.01



SHEET 50.02

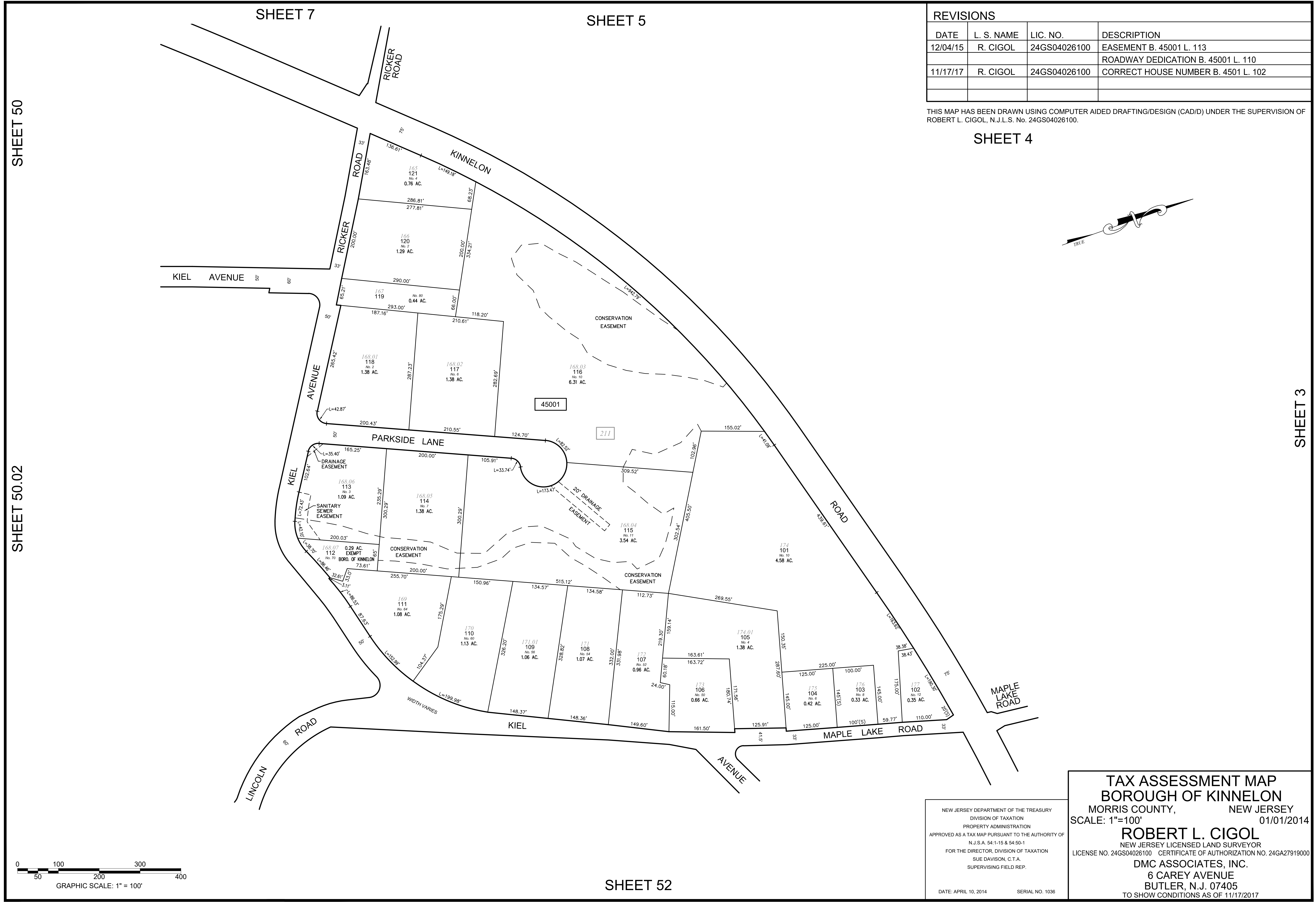

NEW JERSEY DEPARTMENT OF THE TREASURY  
 DIVISION OF TAXATION  
 PROPERTY ADMINISTRATION  
 APPROVED AS A TAX MAP PURSUANT TO THE AUTHORITY OF  
 N.J.S.A. 54:1-15 & 54:50-1  
 FOR THE DIRECTOR, DIVISION OF TAXATION  
 SUE DAVISON, C.T.A.  
 SUPERVISING FIELD REP.

**TAX ASSESSMENT MAP**  
**BOROUGH OF KINNELON**  
 MORRIS COUNTY, NEW JERSEY  
 SCALE: 1"=100' 01/01/2014  
**ROBERT L. CIGOL**  
 NEW JERSEY LICENSED LAND SURVEYOR  
 LICENSE NO. 24GS04026100 CERTIFICATE OF AUTHORIZATION NO. 24GA27919000  
**DMC ASSOCIATES, INC.**  
 6 CAREY AVENUE  
 BUTLER, N.J. 07405  
 TO SHOW CONDITIONS AS OF 11/01/2018

REVISIONS			
DATE	L. S. NAME	LIC. NO.	DESCRIPTION
12/04/15	R. CIGOL	24GS04026100	EASEMENT B. 45001 L. 113
			ROADWAY DEDICATION B. 45001 L. 110
11/17/17	R. CIGOL	24GS04026100	CORRECT HOUSE NUMBER B. 4501 L. 102

THIS MAP HAS BEEN DRAWN USING COMPUTER AIDED DRAFTING/DESIGN (CAD/D) UNDER THE SUPERVISION OF ROBERT L. CIGOL, N.J.L.S. No. 24GS04026100.

SHEET 4

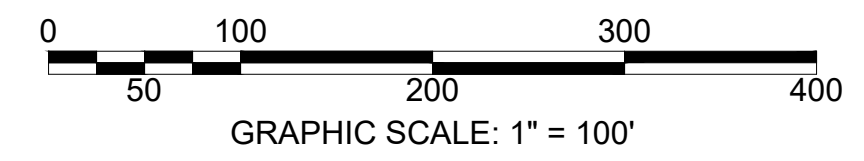


SHEET 50.02

SHEET 50

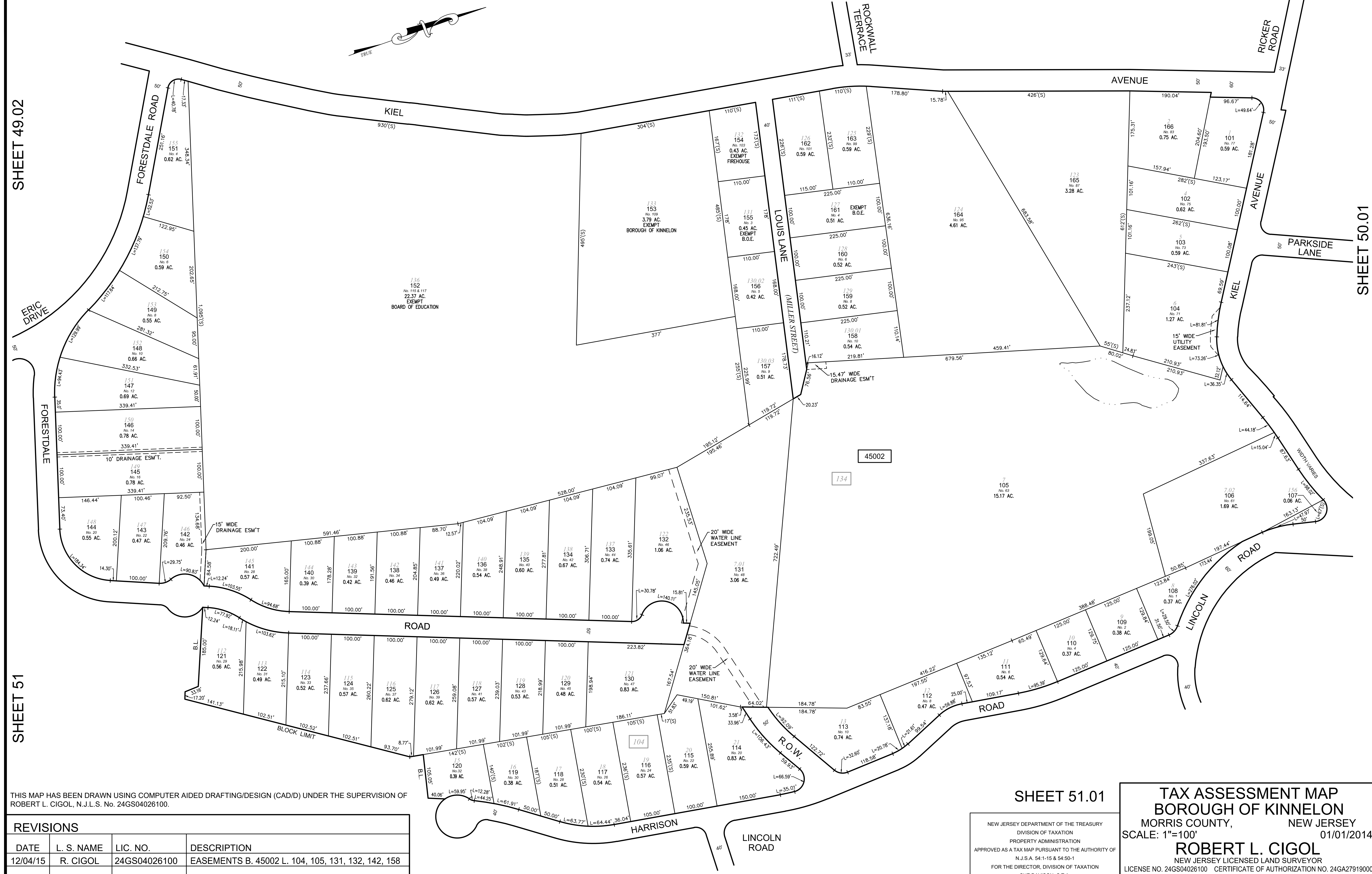
SHEET 3

SHEET 52



NEW JERSEY DEPARTMENT OF THE TREASURY  
 DIVISION OF TAXATION  
 PROPERTY ADMINISTRATION  
 APPROVED AS A TAX MAP PURSUANT TO THE AUTHORITY OF  
 N.J.S.A. 54-1-15 & 54-50-1  
 FOR THE DIRECTOR, DIVISION OF TAXATION  
 SUE DAVISON, C.T.A.  
 SUPERVISING FIELD REP.  
 DATE: APRIL 10, 2014 SERIAL NO. 1036

**TAX ASSESSMENT MAP**  
**BOROUGH OF KINNELON**  
 MORRIS COUNTY, NEW JERSEY  
 SCALE: 1"=100' 01/01/2014  
**ROBERT L. CIGOL**  
 NEW JERSEY LICENSED LAND SURVEYOR  
 LICENSE NO. 24GS04026100 CERTIFICATE OF AUTHORIZATION NO. 24GA27919000  
**DMC ASSOCIATES, INC.**  
 6 CAREY AVENUE  
 BUTLER, N.J. 07405  
 TO SHOW CONDITIONS AS OF 11/17/2017



THIS MAP HAS BEEN DRAWN USING COMPUTER AIDED DRAFTING/DESIGN (CAD/D) UNDER THE SUPERVISION OF ROBERT L. CIGOL, N.J.L.S. No. 24GS04026100.

REVISIONS			
DATE	L. S. NAME	LIC. NO.	DESCRIPTION
12/04/15	R. CIGOL	24GS04026100	EASEMENTS B. 45002 L. 104, 105, 131, 132, 142, 158

**SHEET 51.01**

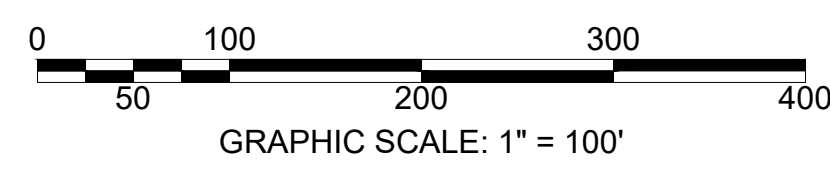
**TAX ASSESSMENT MAP**  
**BOROUGH OF KINNELON**  
 MORRIS COUNTY, NEW JERSEY  
 SCALE: 1"=100' 01/01/2014

**ROBERT L. CIGOL**  
 NEW JERSEY LICENSED LAND SURVEYOR  
 LICENSE NO. 24GS04026100 CERTIFICATE OF AUTHORIZATION NO. 24GA27919000

**DMC ASSOCIATES, INC.**  
 6 CAREY AVENUE  
 BUTLER, N.J. 07405  
 TO SHOW CONDITIONS AS OF 12/04/2015

NEW JERSEY DEPARTMENT OF THE TREASURY  
 DIVISION OF TAXATION  
 PROPERTY ADMINISTRATION  
 APPROVED AS A TAX MAP PURSUANT TO THE AUTHORITY OF  
 N.J.S.A. 54-1-15 & 54-50-1  
 FOR THE DIRECTOR, DIVISION OF TAXATION  
 SUE DAVISON, C.T.A.  
 SUPERVISING FIELD REP.

DATE: APRIL 10, 2014      SERIAL NO. 1036





SHEET 49.02

SHEET 50.02

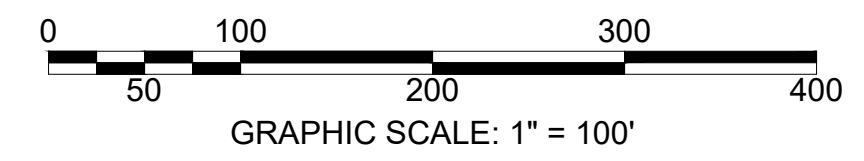
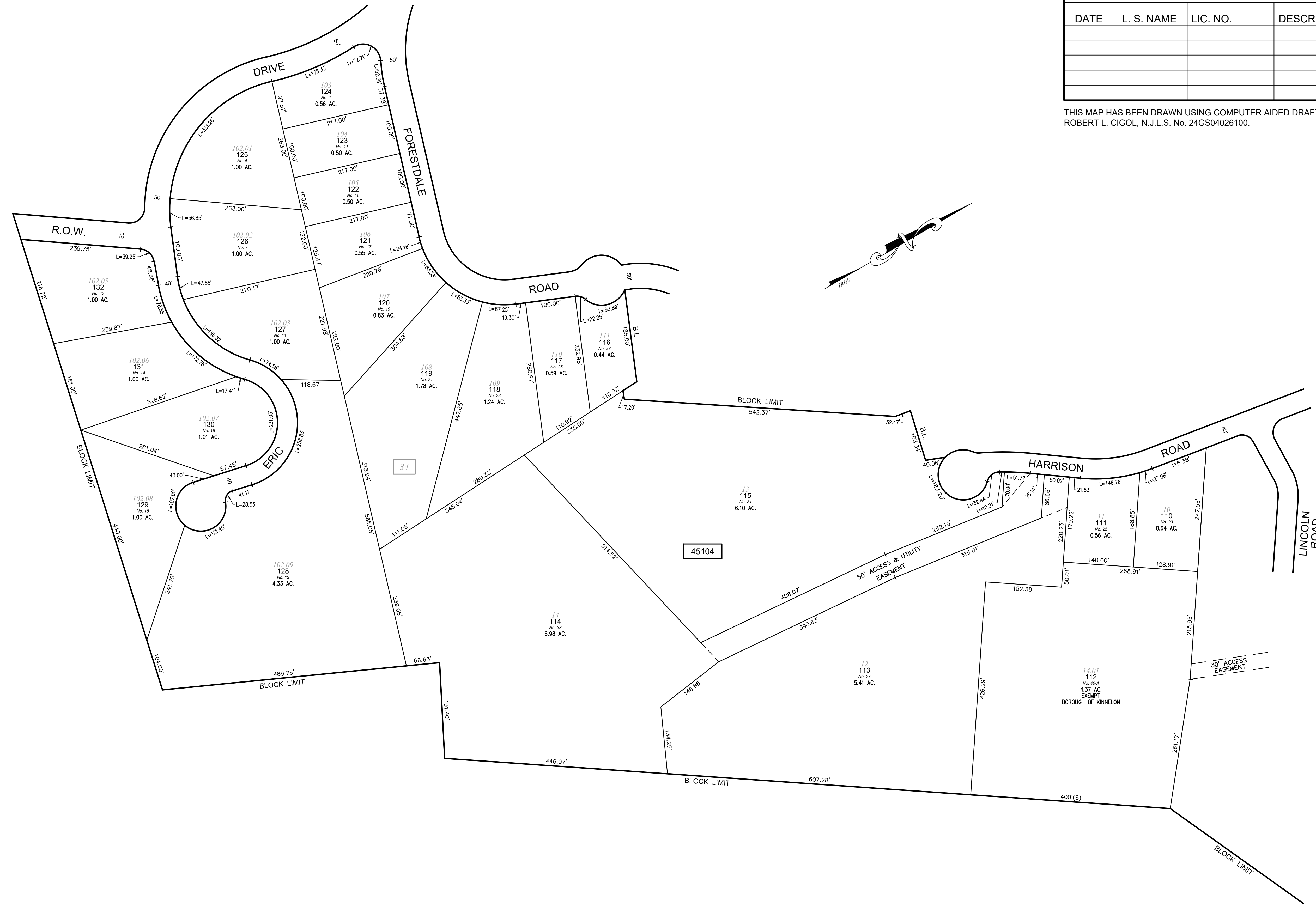
REVISIONS			
DATE	L. S. NAME	LIC. NO.	DESCRIPTION

THIS MAP HAS BEEN DRAWN USING COMPUTER AIDED DRAFTING/DESIGN (CAD/D) UNDER THE SUPERVISION OF ROBERT L. CIGOL, N.J.L.S. No. 24GS04026100.

SHEET 49.02

SHEET 60

SHEET 51.01



SHEET 60

NEW JERSEY DEPARTMENT OF THE TREASURY  
DIVISION OF TAXATION  
PROPERTY ADMINISTRATION TAX MAP SECTION  
APPROVED AS A TAX MAP PURSUANT TO THE  
AUTHORITY OF N.J.S.A. 54:1-16 & N.J.S.A. 54:50-1  
FOR THE DIRECTOR, DIVISION OF TAXATION

*Sue Davison* CTA Supervising Field Rep  
Sue Davison, CTA Supervising Field Rep

DATE: APR 10 2018 SERIAL NO. 1036

**TAX ASSESSMENT MAP**  
**BOROUGH OF KINNELON**  
MORRIS COUNTY, NEW JERSEY  
SCALE: 1"=100' 01/01/2014

**ROBERT L. CIGOL**  
NEW JERSEY LICENSED LAND SURVEYOR  
LICENSE NO. 24GS04026100 CERTIFICATE OF AUTHORIZATION NO. 24GA27919000

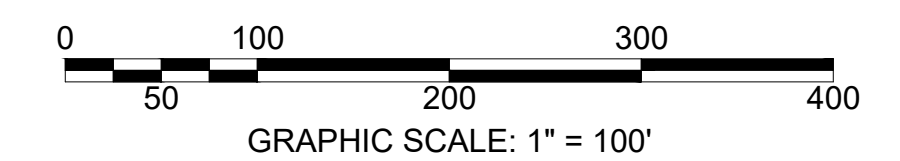

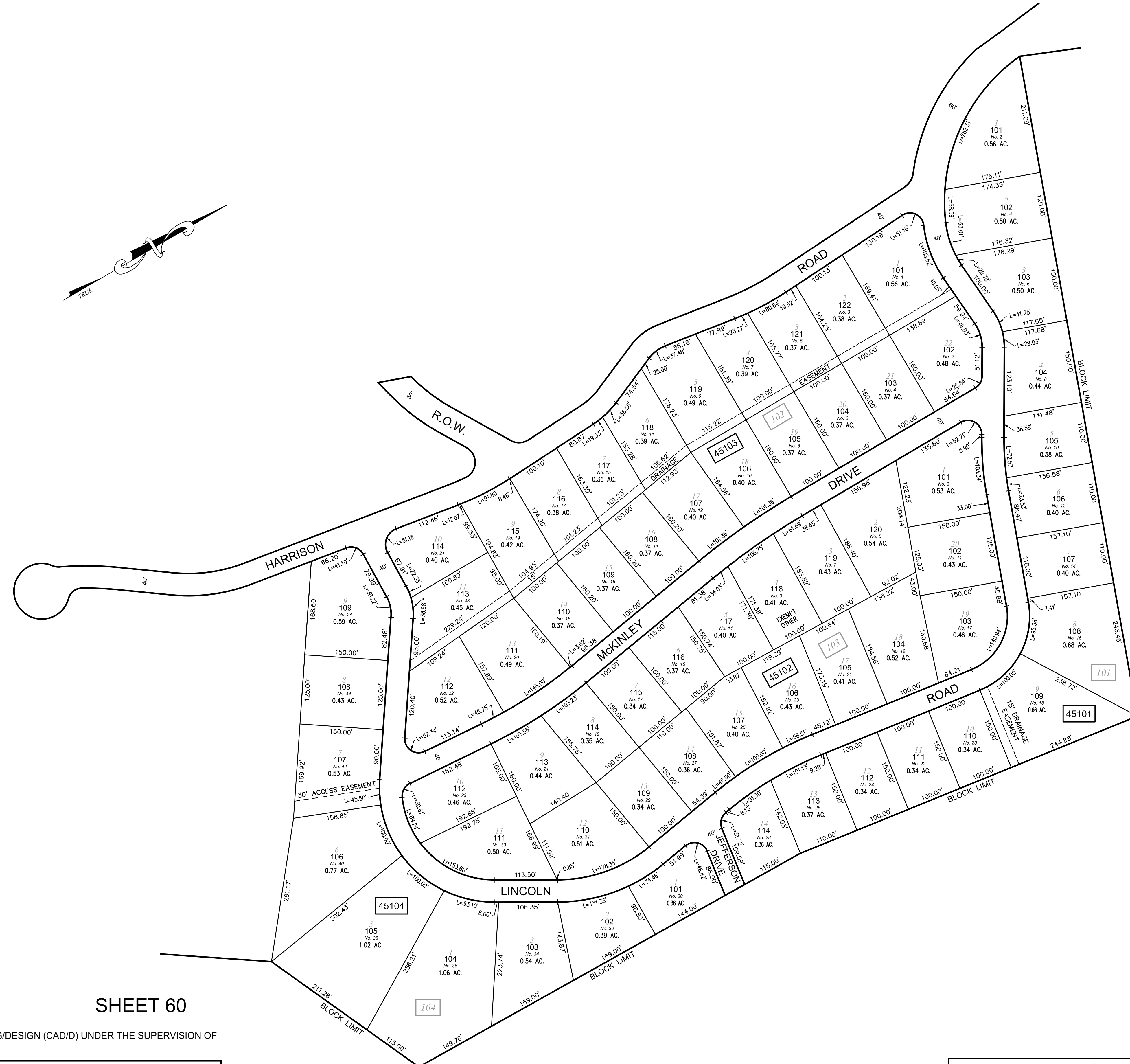
**DMC ASSOCIATES, INC.**  
6 CAREY AVENUE  
BUTLER, N.J. 07405  
TO SHOW CONDITIONS AS OF 01/01/2014

SHEET 50.02

SHEET 51

SHEET 52

SHEET 52.04



SHEET 60

SHEET 52.03

THIS MAP HAS BEEN DRAWN USING COMPUTER AIDED DRAFTING/DESIGN (CAD/D) UNDER THE SUPERVISION OF ROBERT L. CIGOL, N.J.L.S. No. 24GS04026100.

REVISIONS			
DATE	L. S. NAME	LIC. NO.	DESCRIPTION
12/31/21	R. CIGOL	24GS04026100	EXEMPT STATUS B. 45102 L. 118

NEW JERSEY DEPARTMENT OF THE TREASURY  
 DIVISION OF TAXATION  
 PROPERTY ADMINISTRATION TAX MAP SECTION  
 APPROVED AS A TAX MAP PURSUANT TO THE  
 AUTHORITY OF N.J.S.A. 54:1-16 & N.J.S.A. 54:50-1  
 FOR THE DIRECTOR, DIVISION OF TAXATION

*Sue Davison* CTA Supervising Field Rep  
 Sue Davison, CTA Supervising Field Rep

DATE: APR 10 2017 SERIAL NO. 1036


**TAX ASSESSMENT MAP**  
**BOROUGH OF KINNELON**  
 MORRIS COUNTY, NEW JERSEY  
 SCALE: 1"=100' 01/01/2014

**ROBERT L. CIGOL**  
 NEW JERSEY LICENSED LAND SURVEYOR  
 LICENSE NO. 24GS04026100 CERTIFICATE OF AUTHORIZATION NO. 24GA27919000

**DMC ASSOCIATES, INC.**  
 6 CAREY AVENUE  
 BUTLER, N.J. 07405  
 TO SHOW CONDITIONS AS OF 12/31/2021

SHEET 50.02

SHEET 50.01



SHEET 50.02

SHEET 51.01

SHEET 52.03

SHEET 2



SHEET 52.04

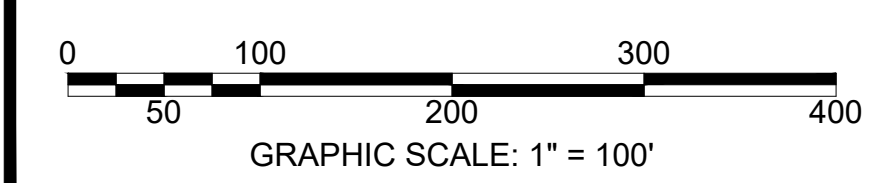
THIS MAP HAS BEEN DRAWN USING COMPUTER AIDED DRAFTING/DESIGN (CAD/D) UNDER THE SUPERVISION OF ROBERT L. CIGOL, N.J.L.S. No. 24GS04026100.

REVISIONS			
DATE	L. S. NAME	LIC. NO.	DESCRIPTION
12/04/15	R. CIGOL	24GS04026100	B. 45201 L. 105 WATER LINE EASEMENT

NEW JERSEY DEPARTMENT OF THE TREASURY  
 DIVISION OF TAXATION  
 PROPERTY ADMINISTRATION  
 APPROVED AS A TAX MAP PURSUANT TO THE AUTHORITY OF  
 N.J.S.A. 54:1-15 & 54:50-1  
 FOR THE DIRECTOR, DIVISION OF TAXATION  
 SUE DAVISON, C.T.A.  
 SUPERVISING FIELD REP.

DATE: APRIL 10, 2014 SERIAL NO. 1036

**TAX ASSESSMENT MAP**  
**BOROUGH OF KINNELON**  
 MORRIS COUNTY, NEW JERSEY  
 SCALE: 1"=100' 01/01/2014  
**ROBERT L. CIGOL**  
 NEW JERSEY LICENSED LAND SURVEYOR  
 LICENSE NO. 24GS04026100 CERTIFICATE OF AUTHORIZATION NO. 24GA27919000  
**DMC ASSOCIATES, INC.**  
 6 CAREY AVENUE  
 BUTLER, N.J. 07405  
 TO SHOW CONDITIONS AS OF 12/04/2015

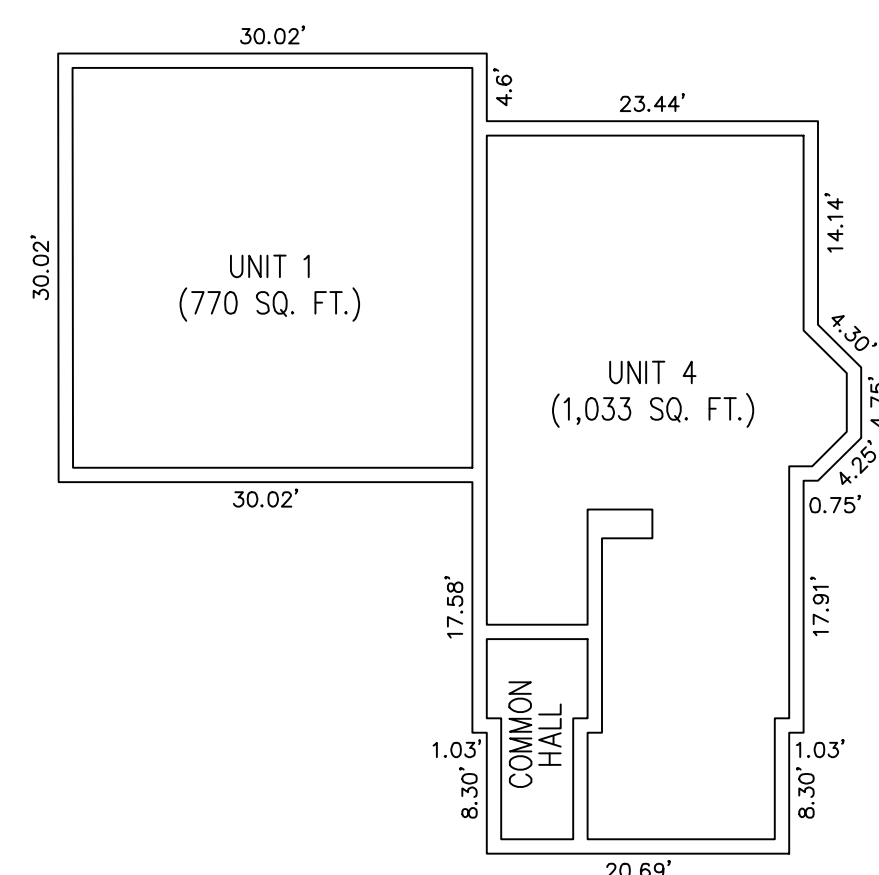




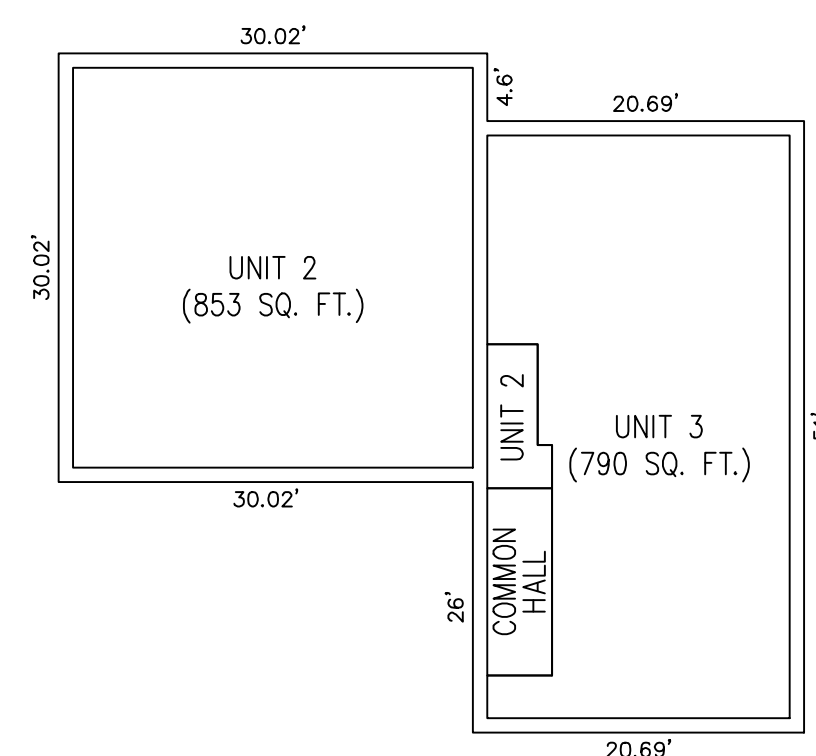
# "J.P. COMMERCIAL CONDOMINIUMS"

## MASTER DEED RECORDED MARCH 24, 1983 IN DB2663 P860

### UNIT IDENTIFICATION (N.T.S.)

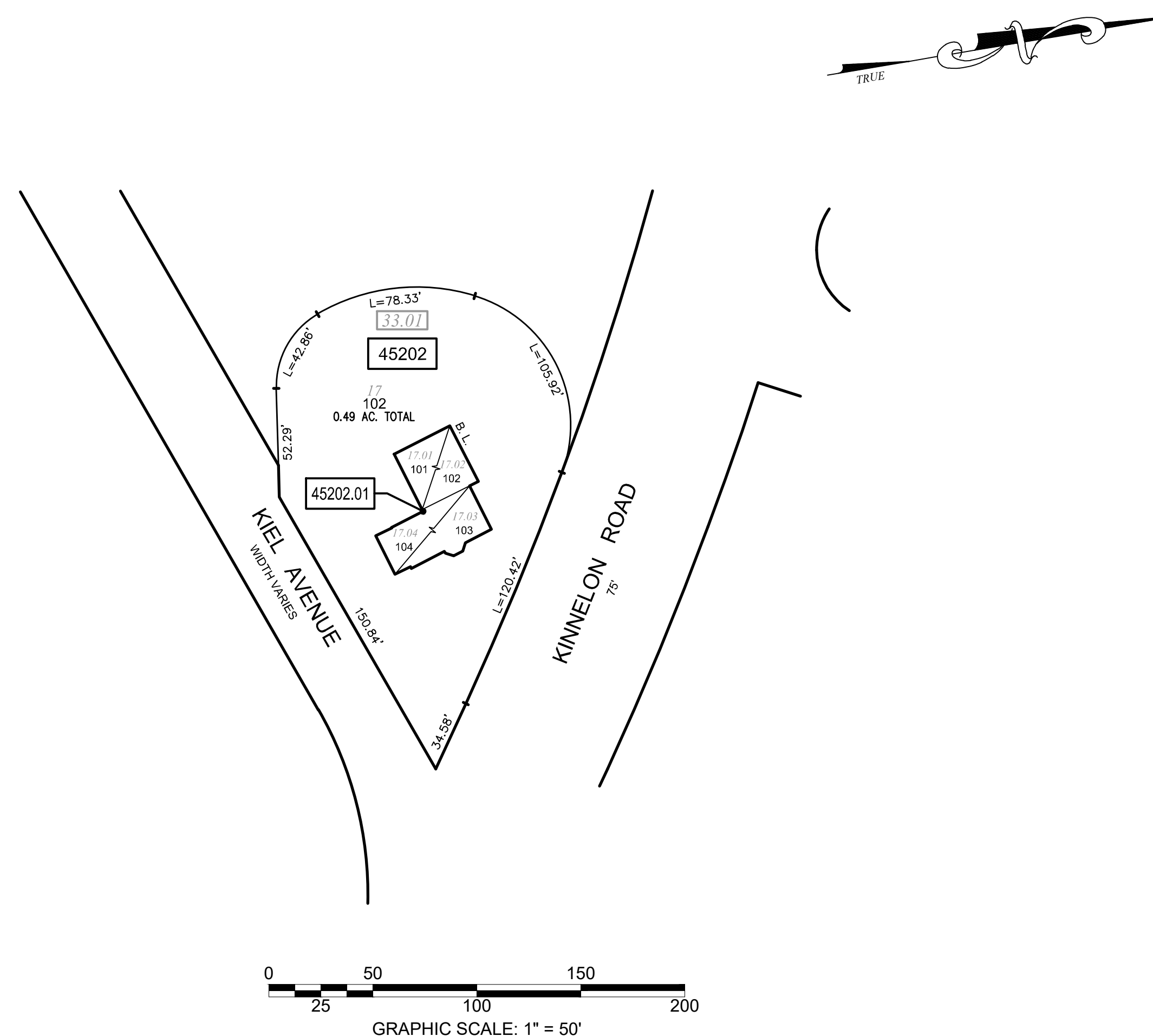
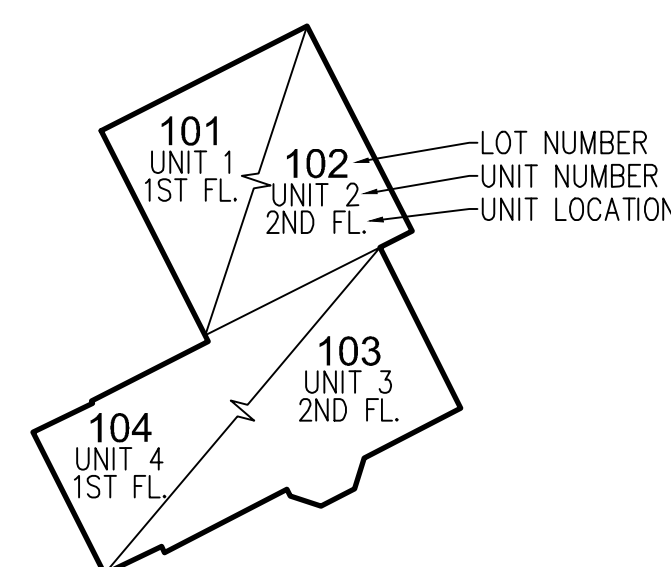


FIRST FLOOR



SECOND FLOOR

### LEGEND (N.T.S.)



### 4 CONDOMINIUM UNITS

J.P. COMMERCIAL CONDOMINIUMS							
NEW BLOCK	NEW LOT	PRIOR BLOCK	PRIOR LOT	ADDRESS	AREA	% INTEREST OF COMMON ELEMENTS	% INTEREST OF LIMITED COMMON ELEMENTS
45202.01	101	33.01	17.01	2 KIEL AVE (1ST FLOOR)	770 SQ. FT.	22.34474	50% OF COMMON HALL
45202.01	102	33.01	17.02	2 KIEL AVE (2ND FLOOR)	853 SQ. FT.	24.75334	50% OF COMMON HALL
45202.01	103	33.01	17.03	2 KIEL AVE (2ND FLOOR)	790 SQ. FT.	22.92514	50% OF COMMON HALL
45202.01	104	33.01	17.04	2 KIEL AVE (1ST FLOOR)	1,033 SQ. FT.	29.97678	50% OF COMMON HALL PLUS 100% OF BASEMENT UNDER UNIT 4

THIS MAP HAS BEEN DRAWN USING COMPUTER AIDED DRAFTING/DESIGN (CAD/D) UNDER THE SUPERVISION OF ROBERT L. CIGOL, N.J.L.S. No. 24GS04026100.

REVISIONS			
DATE	L. S. NAME	LIC. NO.	DESCRIPTION

NEW JERSEY DEPARTMENT OF THE TREASURY  
DIVISION OF TAXATION  
PROPERTY ADMINISTRATION TAX MAP SECTION  
APPROVED AS A TAX MAP PURSUANT TO THE  
AUTHORITY OF N.J.S.A. 54:1-15 & N.J.S.A. 54:50-1  
FOR THE DIRECTOR, DIVISION OF TAXATION

Sue Davison, CTA Supervising Field Rep  
Sue Davison, CTA Supervising Field Rep

DATE: APR 10 2017 SERIAL NO. 1036

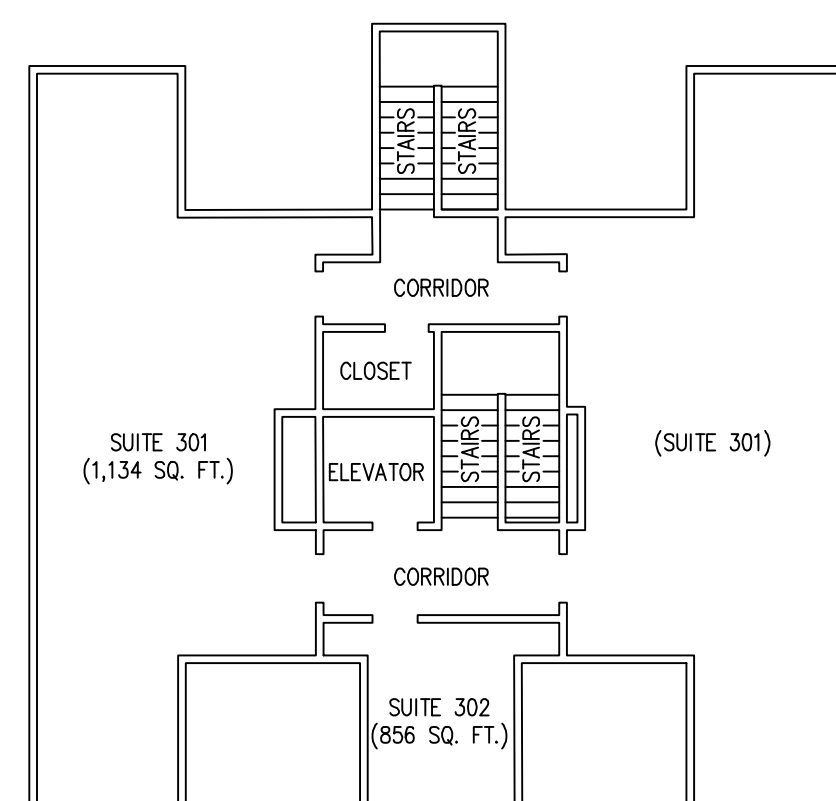
**TAX ASSESSMENT MAP**  
**BOROUGH OF KINNELON**  
MORRIS COUNTY, NEW JERSEY  
SCALE: 1"=50' 01/01/2014

**ROBERT L. CIGOL**  
NEW JERSEY LICENSED LAND SURVEYOR  
LICENSE NO. 24GS04026100 CERTIFICATE OF AUTHORIZATION NO. 24GA27919000

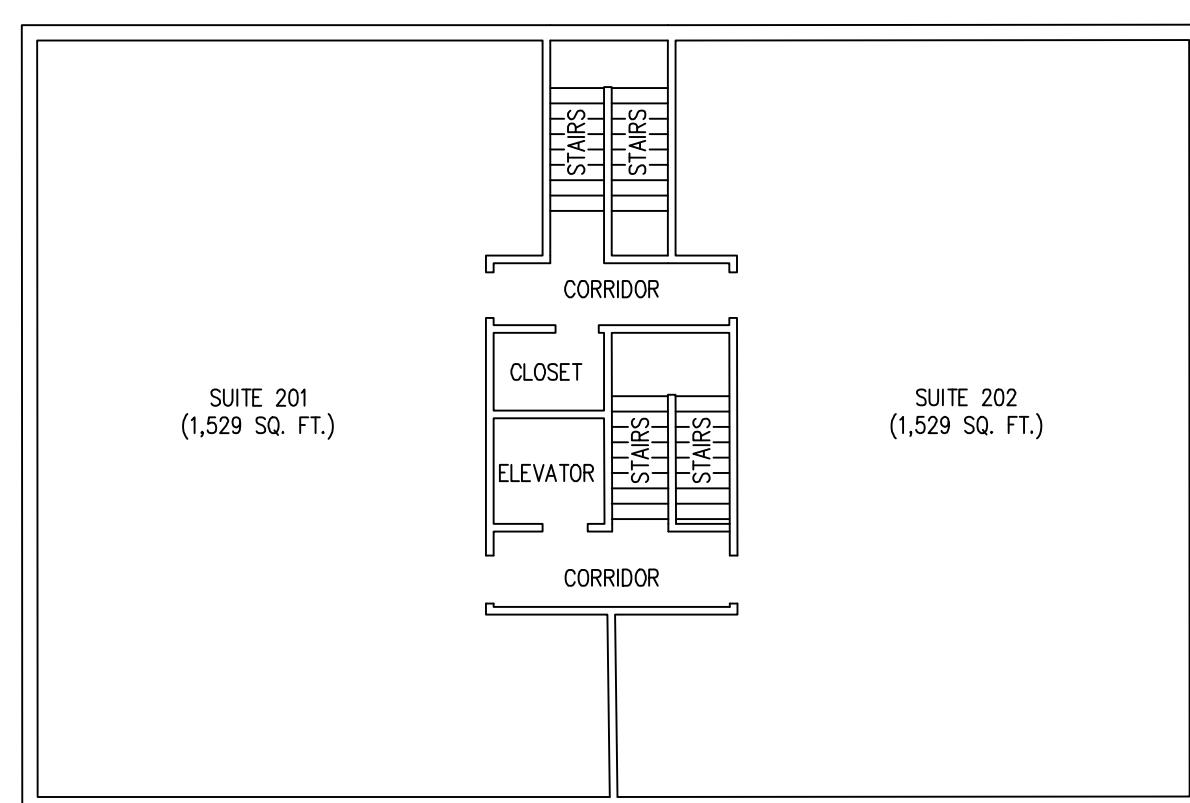
**DMC ASSOCIATES, INC.**  
6 CAREY AVENUE  
BUTLER, N.J. 07405  
TO SHOW CONDITIONS AS OF 01/01/2014

# "THE KINNELON PROFESSIONAL MEDICAL CONDOMINIUM" THIRD AMENDMENT TO MASTER DEED RECORDED JULY 5, 2011 IN DB21819 P302

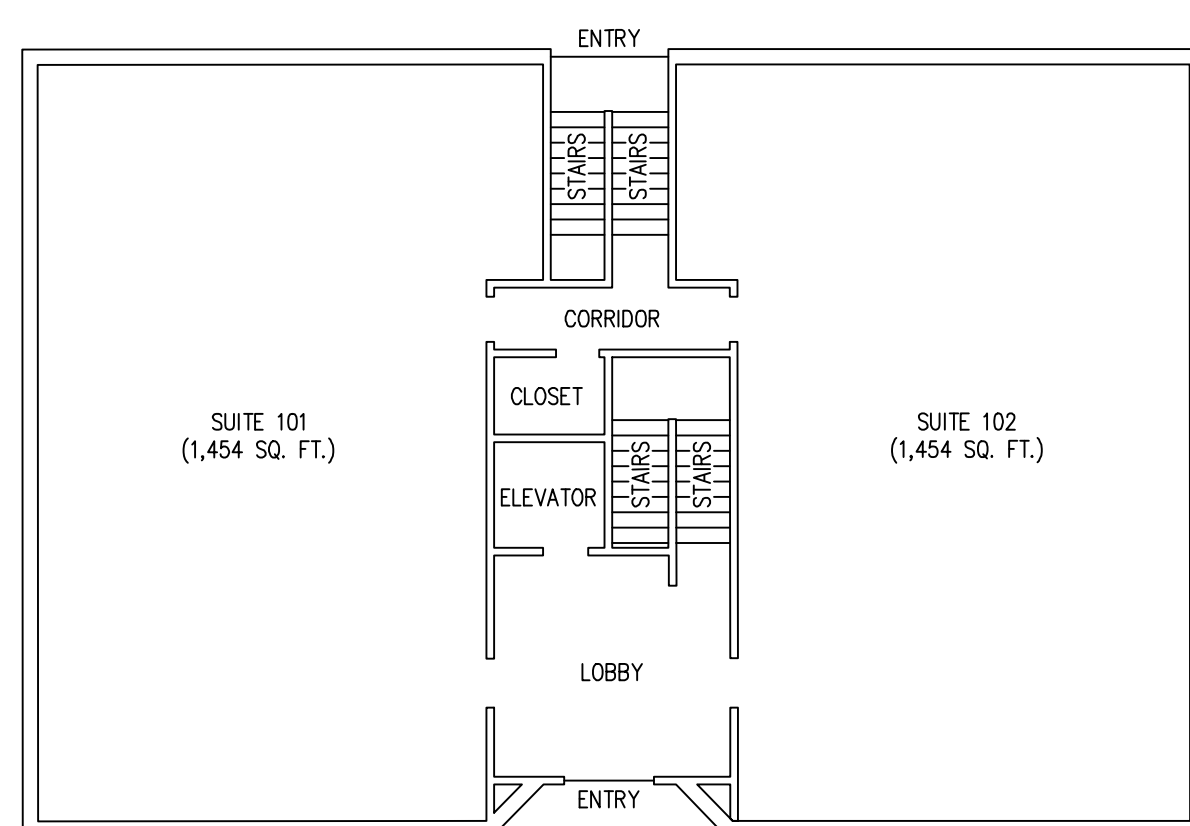
BUILDING TWO UNIT IDENTIFICATION  
(N.T.S.)



THIRD FLOOR

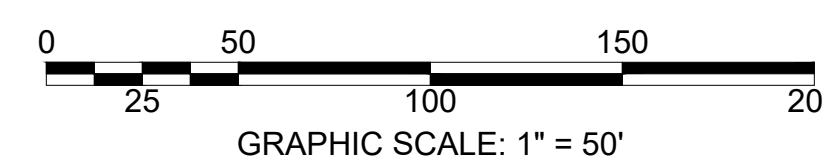
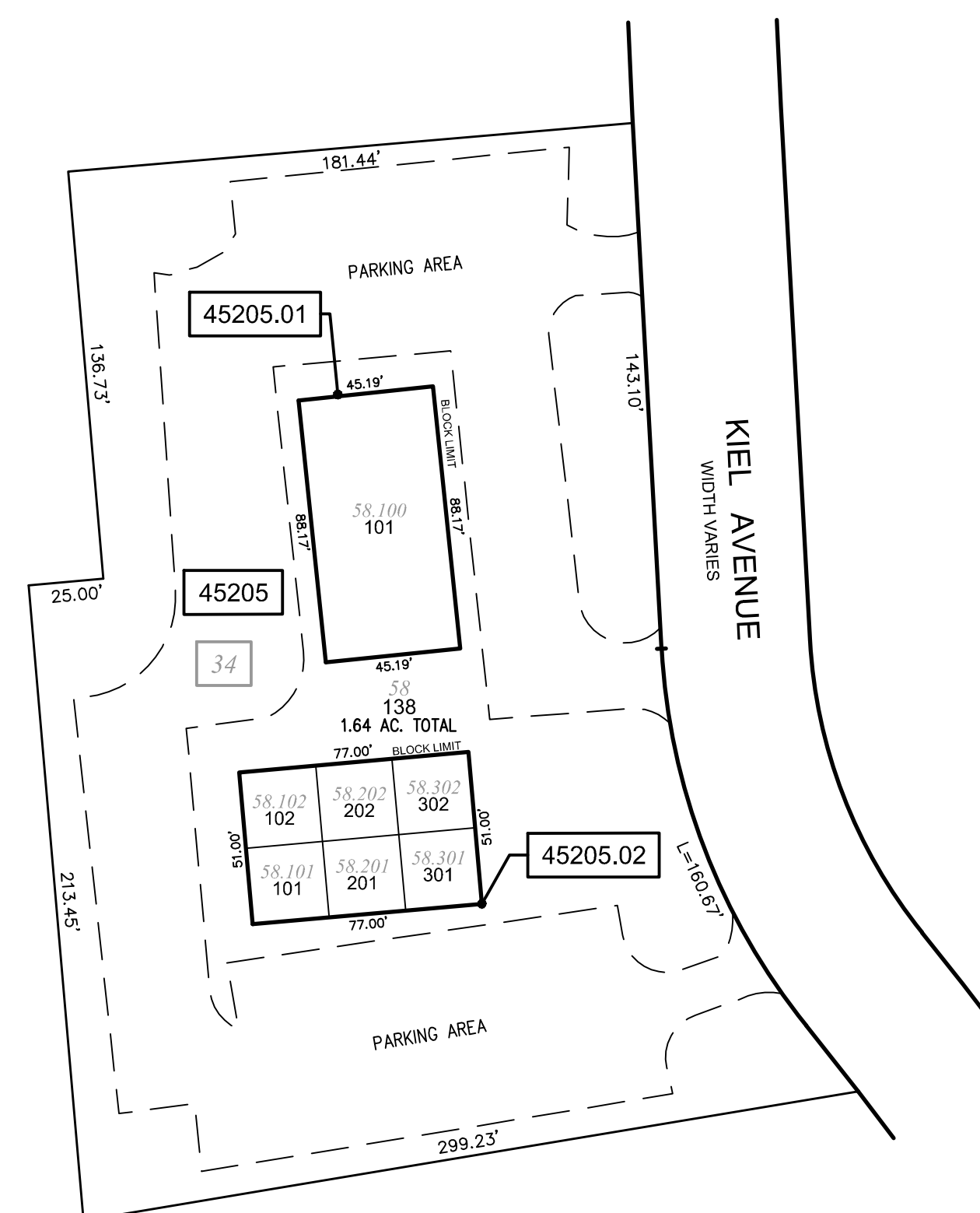

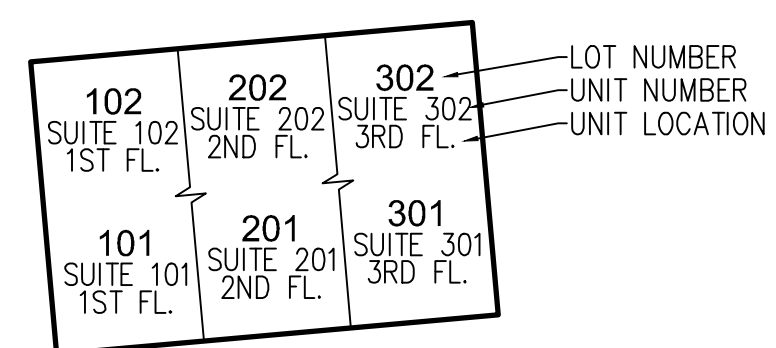


SECOND FLOOR



FIRST FLOOR

LEGEND  
(N.T.S.)



## 7 CONDOMINIUM UNITS


THE KINNELON PROFESSIONAL MEDICAL CONDOMINIUM						
BUILDING ONE						
NEW BLOCK	NEW LOT	PRIOR BLOCK	PRIOR LOT	ADDRESS	AREA	% INTEREST OF COMMON ELEMENTS
45205.01	101	34	58.100	17 KIEL AVE	7,920 SQ. FT.	49.89
BUILDING TWO						
NEW BLOCK	NEW LOT	PRIOR BLOCK	PRIOR LOT	ADDRESS	AREA	% INTEREST OF COMMON ELEMENTS
45205.02	101	34	58.101	15 KIEL AVE SUITE 101	1,454 SQ. FT.	9.19
45205.02	102	34	58.102	15 KIEL AVE SUITE 102	1,454 SQ. FT.	9.19
45205.02	201	34	58.201	15 KIEL AVE SUITE 201	1,529 SQ. FT.	10.07
45205.02	202	34	58.202	15 KIEL AVE SUITE 202	1,529 SQ. FT.	10.07
45205.02	301	34	58.301	15 KIEL AVE SUITE 301	1,134 SQ. FT.	6.55
45205.02	302	34	58.302	15 KIEL AVE SUITE 302	856 SQ. FT.	5.04

THIS MAP HAS BEEN DRAWN USING COMPUTER AIDED DRAFTING/DESIGN (CAD/D) UNDER THE SUPERVISION OF ROBERT L. CIGOL, N.J.L.S. No. 24GS04026100.

REVISIONS			
DATE	L. S. NAME	LIC. NO.	DESCRIPTION

NEW JERSEY DEPARTMENT OF THE TREASURY  
DIVISION OF TAXATION  
PROPERTY ADMINISTRATION TAX MAP SECTION  
APPROVED AS A TAX MAP PURSUANT TO THE  
AUTHORITY OF N.J.S.A. 54:1-15 & N.J.S.A. 54:50-1  
FOR THE DIRECTOR, DIVISION OF TAXATION  
*Sue Davison* CTA Supervising Field Rep  
Sue Davison, CTA Supervising Field Rep  
DATE: APR 10 2017 SERIAL NO. 1036

**TAX ASSESSMENT MAP**  
**BOROUGH OF KINNELON**  
MORRIS COUNTY, NEW JERSEY  
SCALE: 1"=50' 01/01/2014  
**ROBERT L. CIGOL**  
NEW JERSEY LICENSED LAND SURVEYOR  
LICENSE NO. 24GS04026100 CERTIFICATE OF AUTHORIZATION NO. 24GA27919000  
**DMC ASSOCIATES, INC.**  
6 CAREY AVENUE  
BUTLER, N.J. 07405  
TO SHOW CONDITIONS AS OF 01/01/2014



SHEET 60

SHEET 52.04

SHEET 53

SHEET 53.01

THIS MAP HAS BEEN DRAWN USING COMPUTER AIDED DRAFTING/DESIGN (CAD/D) UNDER THE SUPERVISION OF ROBERT L. CIGOL, N.J.L.S. No. 24GS04026100.

REVISIONS			
DATE	L. S. NAME	LIC. NO.	DESCRIPTION

NEW JERSEY DEPARTMENT OF THE TREASURY  
 DIVISION OF TAXATION  
 PROPERTY ADMINISTRATION TAX MAP SECTION  
 APPROVED AS A TAX MAP PURSUANT TO THE  
 AUTHORITY OF N.J.S.A. 54:1-16 & N.J.S.A. 54:50-1  
 FOR THE DIRECTOR, DIVISION OF TAXATION

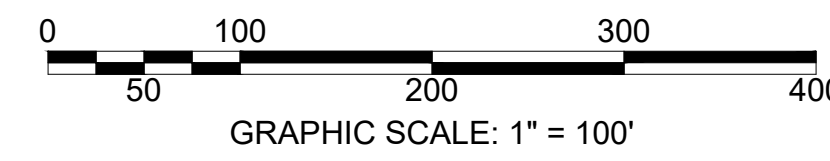
*Sue Davison* CTA Supervising Field Rep  
 Sue Davison, CTA Supervising Field Rep

DATE: APR 10 2017 SERIAL NO. 1036

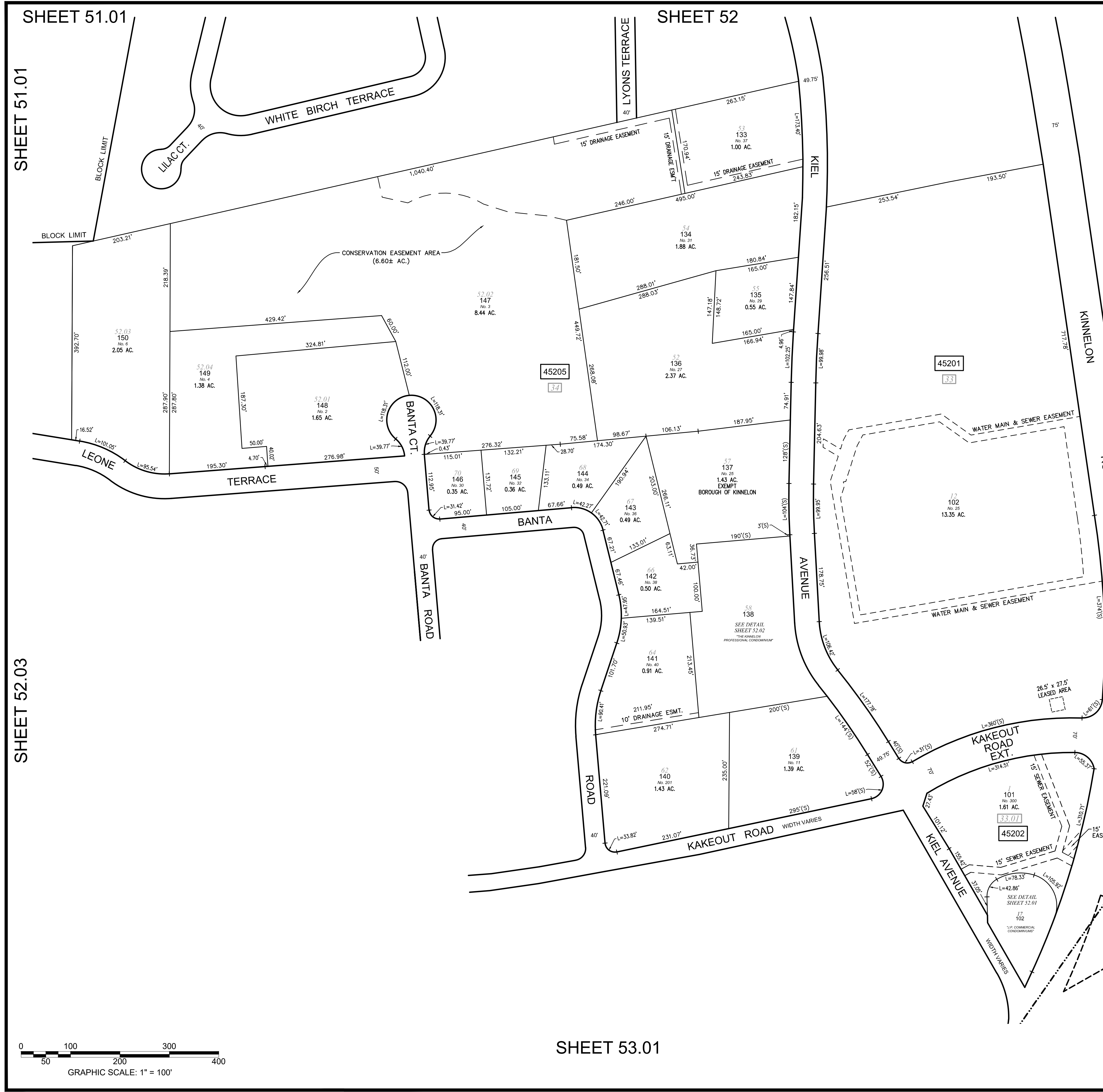
**TAX ASSESSMENT MAP**  
**BOROUGH OF KINNELON**  
 MORRIS COUNTY, NEW JERSEY  
 SCALE: 1"=100' 01/01/2014

**ROBERT L. CIGOL**  
 NEW JERSEY LICENSED LAND SURVEYOR  
 LICENSE NO. 24GS04026100 CERTIFICATE OF AUTHORIZATION NO. 24GA27919000

**DMC ASSOCIATES, INC.**  
 6 CAREY AVENUE  
 BUTLER, N.J. 07405  
 TO SHOW CONDITIONS AS OF 01/01/2014

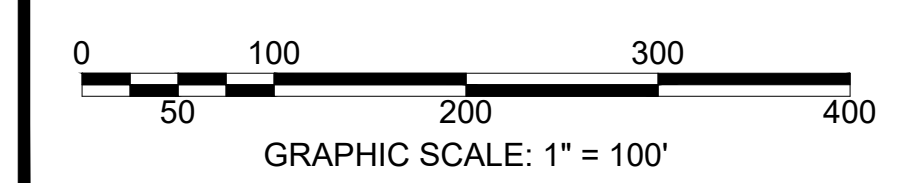







REVISIONS			
DATE	L. S. NAME	LIC. NO.	DESCRIPTION
12/04/15	R. CIGOL	24GS04026100	EASEMENT B. 45201 L. 102, B. 45202 L. 101, B. 45205 L. 133, 147

THIS MAP HAS BEEN DRAWN USING COMPUTER AIDED DRAFTING/DESIGN (CAD/D) UNDER THE SUPERVISION OF ROBERT L. CIGOL, N.J.L.S. No. 24GS04026100.



NEW JERSEY DEPARTMENT OF THE TREASURY  
 DIVISION OF TAXATION  
 PROPERTY ADMINISTRATION  
 APPROVED AS A TAX MAP PURSUANT TO THE AUTHORITY OF  
 N.J.S.A. 54-1-15 & 54-50-1  
 FOR THE DIRECTOR, DIVISION OF TAXATION  
 SUE DAVISON, C.T.A.  
 SUPERVISING FIELD REP.  
 DATE: APRIL 10, 2014 SERIAL NO. 1036

**TAX ASSESSMENT MAP**  
**BOROUGH OF KINNELON**  
 MORRIS COUNTY, NEW JERSEY  
 SCALE: 1"=100' 01/01/2014  
**ROBERT L. CIGOL**  
 NEW JERSEY LICENSED LAND SURVEYOR  
 LICENSE NO. 24GS04026100 CERTIFICATE OF AUTHORIZATION NO. 24GA27919000  
 DMC ASSOCIATES, INC.  
 6 CAREY AVENUE  
 BUTLER, N.J. 07405  
 TO SHOW CONDITIONS AS OF 12/04/2015

REVISIONS			
DATE	L. S. NAME	LIC. NO.	DESCRIPTION

THIS MAP HAS BEEN DRAWN USING COMPUTER AIDED DRAFTING/DESIGN (CAD/D) UNDER THE SUPERVISION OF ROBERT L. CIGOL, N.J.L.S. No. 24GS04026100.

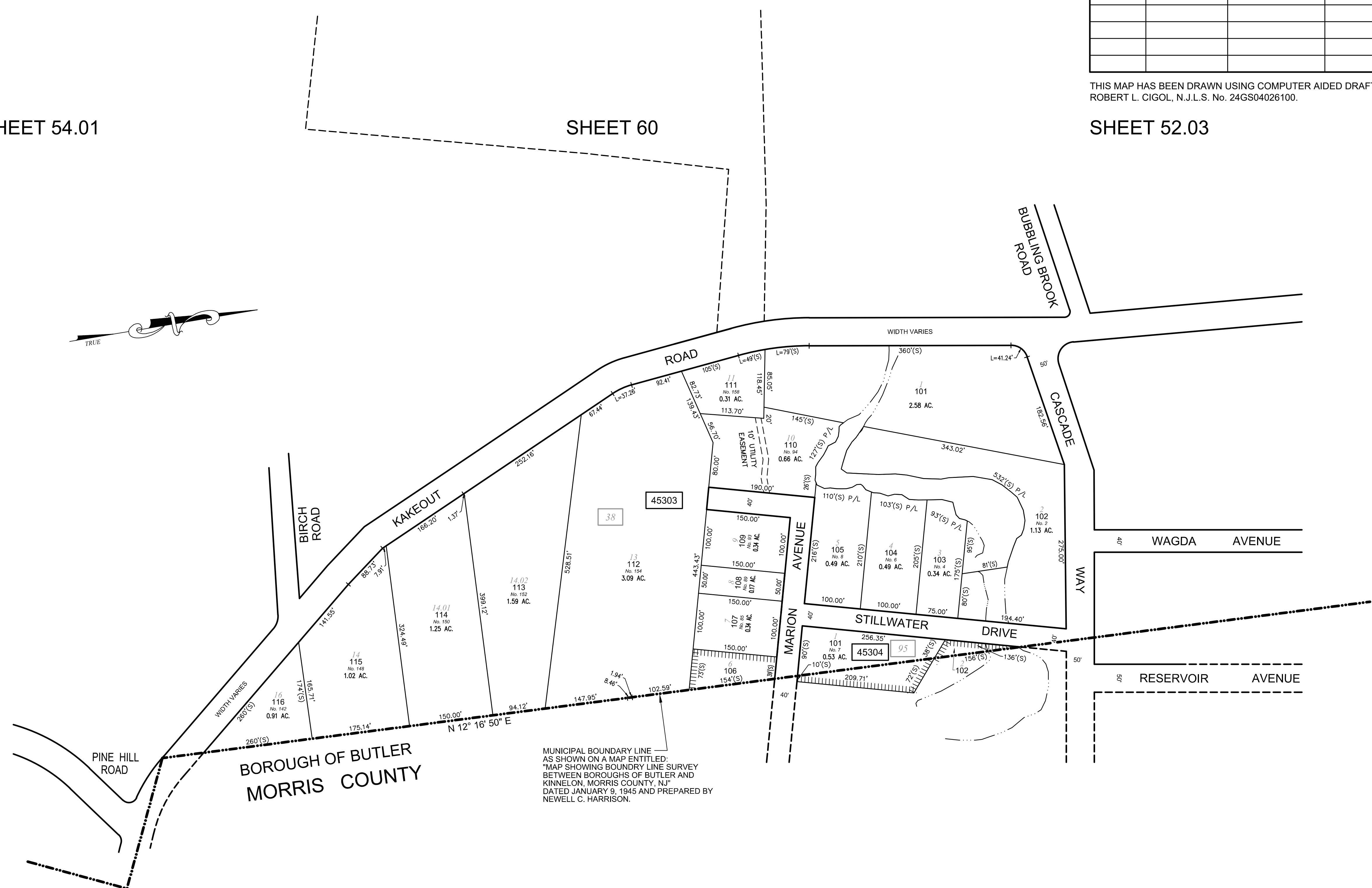
SHEET 54.01

SHEET 60

SHEET 52.03

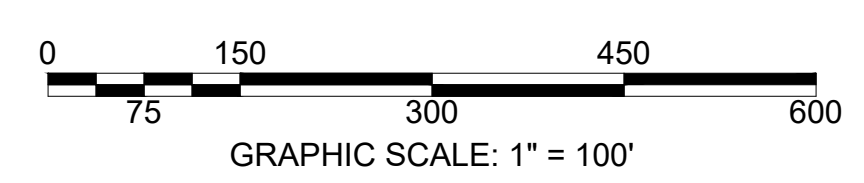
SHEET 54.01

SHEET 53.01



**BOROUGH OF BUTLER  
MORRIS COUNTY**

MUNICIPAL BOUNDARY LINE  
AS SHOWN ON A MAP ENTITLED:  
"MAP SHOWING BOUNDARY LINE SURVEY  
BETWEEN BOROUGHS OF BUTLER AND  
KINNELON, MORRIS COUNTY, N.J."  
DATED JANUARY 9, 1945 AND PREPARED BY  
NEWELL C. HARRISON.

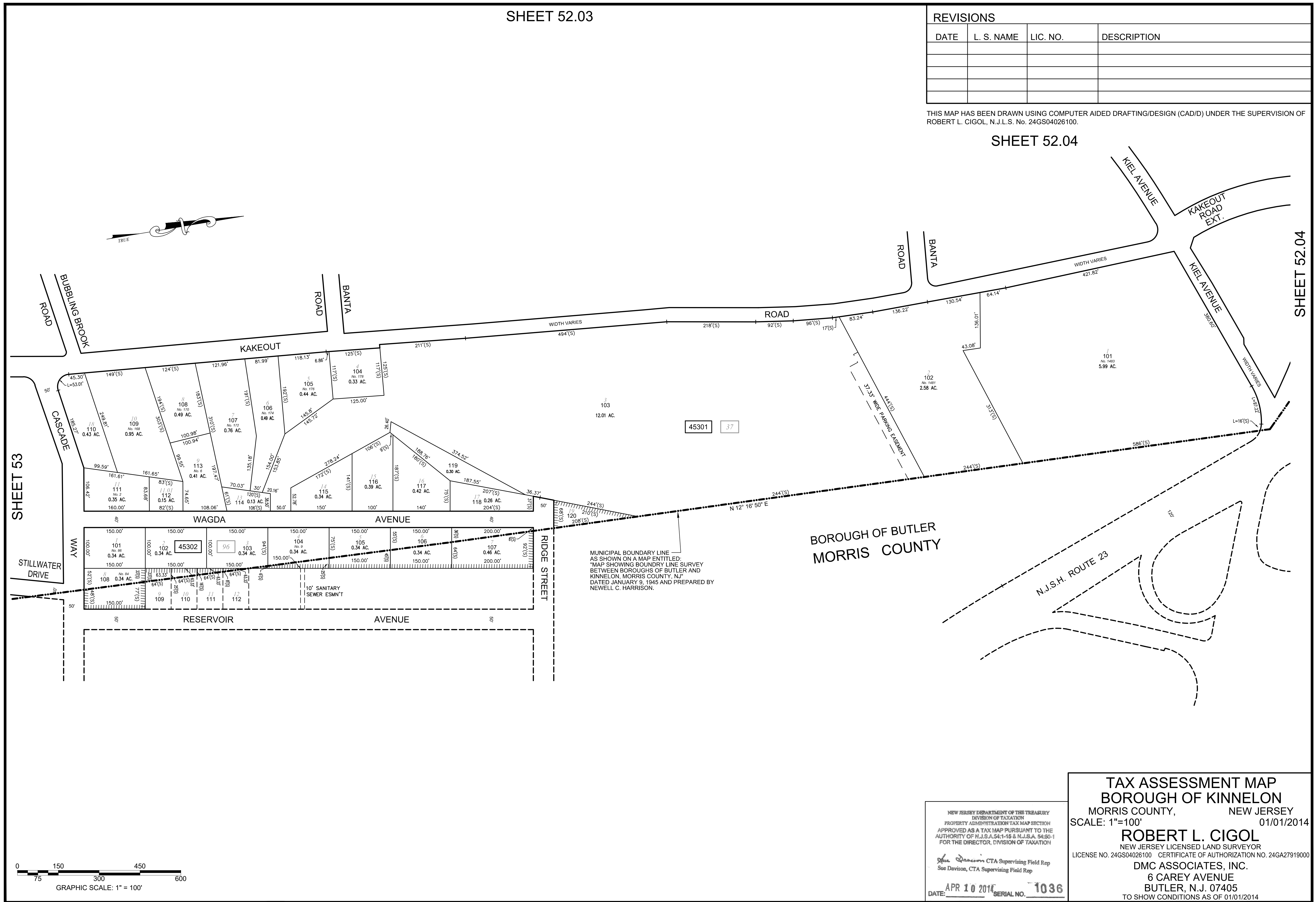


NEW JERSEY DEPARTMENT OF THE TREASURY  
DIVISION OF TAXATION  
PROPERTY ADMINISTRATION TAX MAP SECTION  
APPROVED AS A TAX MAP PURSUANT TO THE  
AUTHORITY OF N.J.S.A. 54:1-16 & N.J.S.A. 54:50-1  
FOR THE DIRECTOR, DIVISION OF TAXATION  
*Sue Davison* CTA Supervising Field Rep  
Sue Davison, CTA Supervising Field Rep  
DATE: **APR 10 2017** SERIAL NO. **1036**

**TAX ASSESSMENT MAP  
BOROUGH OF KINNELON**  
MORRIS COUNTY, NEW JERSEY  
SCALE: 1"=100' 01/01/2014  
**ROBERT L. CIGOL**  
NEW JERSEY LICENSED LAND SURVEYOR  
LICENSE NO. 24GS04026100 CERTIFICATE OF AUTHORIZATION NO. 24GA27919000  
**DMC ASSOCIATES, INC.**  
6 CAREY AVENUE  
BUTLER, N.J. 07405  
TO SHOW CONDITIONS AS OF 01/01/2014

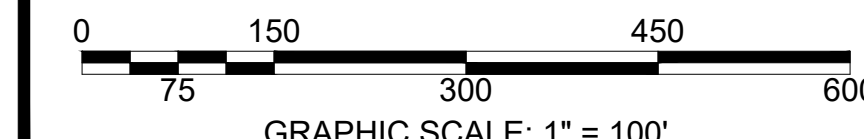
REVISIONS			
DATE	L. S. NAME	LIC. NO.	DESCRIPTION

THIS MAP HAS BEEN DRAWN USING COMPUTER AIDED DRAFTING/DESIGN (CAD/D) UNDER THE SUPERVISION OF ROBERT L. CIGOL, N.J.L.S. No. 24GS04026100.



SHEET 53

STILLWATER DRIVE



MUNICIPAL BOUNDARY LINE AS SHOWN ON A MAP ENTITLED: "MAP SHOWING BOUNDARY LINE SURVEY BETWEEN BOROUGHS OF BUTLER AND KINNELON, MORRIS COUNTY, NJ" DATED JANUARY 9, 1945 AND PREPARED BY NEWELL C. HARRISON.

BOROUGH OF BUTLER  
MORRIS COUNTY

N.J.S.H. ROUTE 23

NEW JERSEY DEPARTMENT OF THE TREASURY  
DIVISION OF TAXATION  
PROPERTY ADMINISTRATION TAX MAP SECTION  
APPROVED AS A TAX MAP PURSUANT TO THE AUTHORITY OF N.J.S.A. 54:1-16 & N.J.S.A. 54:50-1 FOR THE DIRECTOR, DIVISION OF TAXATION  
Sue Davison, CTA Supervising Field Rep  
DATE: APR 10 2014 SERIAL NO. 1036

TAX ASSESSMENT MAP  
BOROUGH OF KINNELON  
MORRIS COUNTY, NEW JERSEY  
SCALE: 1"=100' 01/01/2014  
ROBERT L. CIGOL  
NEW JERSEY LICENSED LAND SURVEYOR  
LICENSE NO. 24GS04026100 CERTIFICATE OF AUTHORIZATION NO. 24GA27919000  
DMC ASSOCIATES, INC.  
6 CAREY AVENUE  
BUTLER, N.J. 07405  
TO SHOW CONDITIONS AS OF 01/01/2014

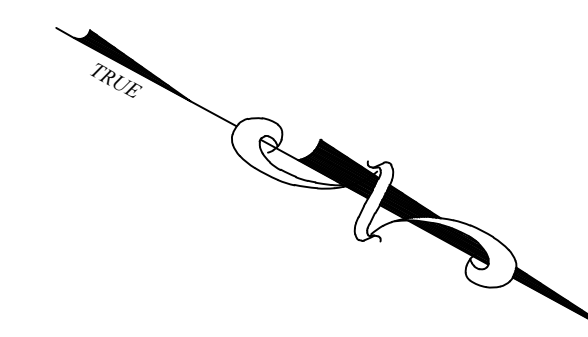


SHEET 60

SHEET 54.02

REVISIONS			
DATE	L. S. NAME	LIC. NO.	DESCRIPTION

THIS MAP HAS BEEN DRAWN USING COMPUTER AIDED DRAFTING/DESIGN (CAD/D) UNDER THE SUPERVISION OF ROBERT L. CIGOL, N.J.L.S. No. 24GS04026100.



SHEET 55.01

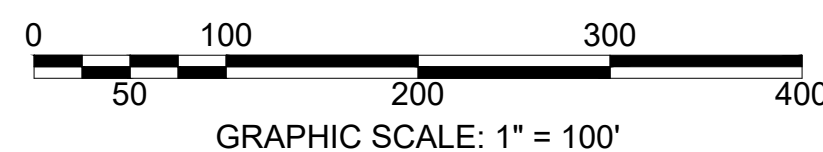
SHEET 55

SHEET 54.02



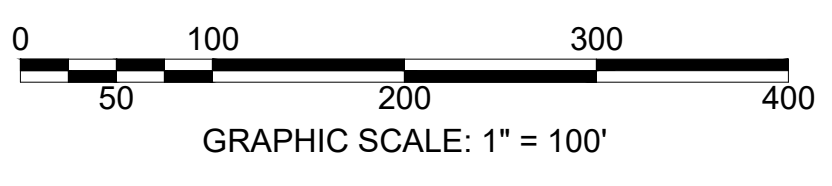
BOROUGH OF BUTLER  
MORRIS COUNTY

MUNICIPAL BOUNDARY LINE AS SHOWN ON A MAP ENTITLED:  
"SURVEY OF MUNICIPAL BOUNDARY LINE  
TO KIKEOUT ROAD BETWEEN THE BOROUGH OF BUTLER  
AND THE BOROUGH OF KINNELON, MORRIS COUNTY, NEW JERSEY"  
DATED MARCH 14, 1967 AND PREPARED BY  
BROWNE-PANDULLO & ASSOCIATES



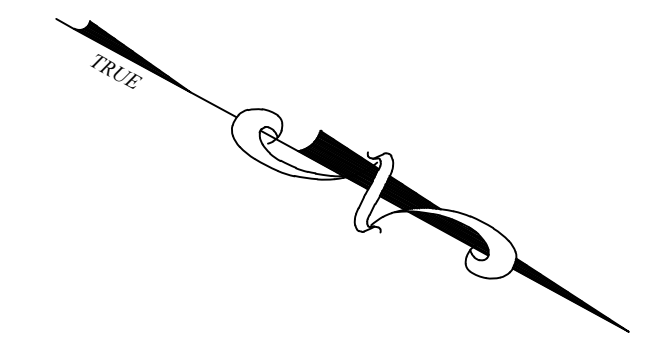
NEW JERSEY DEPARTMENT OF THE TREASURY  
DIVISION OF TAXATION  
PROPERTY ADMINISTRATION TAX MAP SECTION  
APPROVED AS A TAX MAP PURSUANT TO THE  
AUTHORITY OF N.J.S.A. 54:1-16 & N.J.S.A. 54:50-1  
FOR THE DIRECTOR, DIVISION OF TAXATION  
*Sue Davison* CTA Supervising Field Rep  
Sue Davison, CTA Supervising Field Rep  
DATE: APR 10 2017 SERIAL NO. 1036

TAX ASSESSMENT MAP  
BOROUGH OF KINNELON  
MORRIS COUNTY, NEW JERSEY  
SCALE: 1"=100' 01/01/2014  
**ROBERT L. CIGOL**  
NEW JERSEY LICENSED LAND SURVEYOR  
LICENSE NO. 24GS04026100 CERTIFICATE OF AUTHORIZATION NO. 24GA27919000  
DMC ASSOCIATES, INC.  
6 CAREY AVENUE  
BUTLER, N.J. 07405  
TO SHOW CONDITIONS AS OF 01/01/2014



REVISIONS			
DATE	L. S. NAME	LIC. NO.	DESCRIPTION
12/04/15	R. CIGOL	24GS04026100	EASEMENT B. 45403 L. 116
11/17/17	R. CIGOL	24GS04026100	EASEMENT B. 46001 L. 101

THIS MAP HAS BEEN DRAWN USING COMPUTER AIDED DRAFTING/DESIGN (CAD/D) UNDER THE SUPERVISION OF ROBERT L. CIGOL, N.J.L.S. No. 24GS04026100.



SHEET 54.02

SHEET 60



BOROUGH OF BUTLER  
MORRIS COUNTY

CHARLES A.  
HABER JR. CT.

MUNICIPAL BOUNDARY LINE AS SHOWN ON A MAP ENTITLED:  
"SURVEY OF MUNICIPAL BOUNDARY LINE  
FROM CUTLASS ROAD & BOONTON AVENUE INTERSECTION  
TO KIKEOUT ROAD BETWEEN THE BOROUGH OF BUTLER  
AND THE BOROUGH OF KINNELON, MORRIS COUNTY, NEW JERSEY"  
DATED MARCH 14, 1967 AND PREPARED BY  
BROWNE-PANDULLO & ASSOCIATES

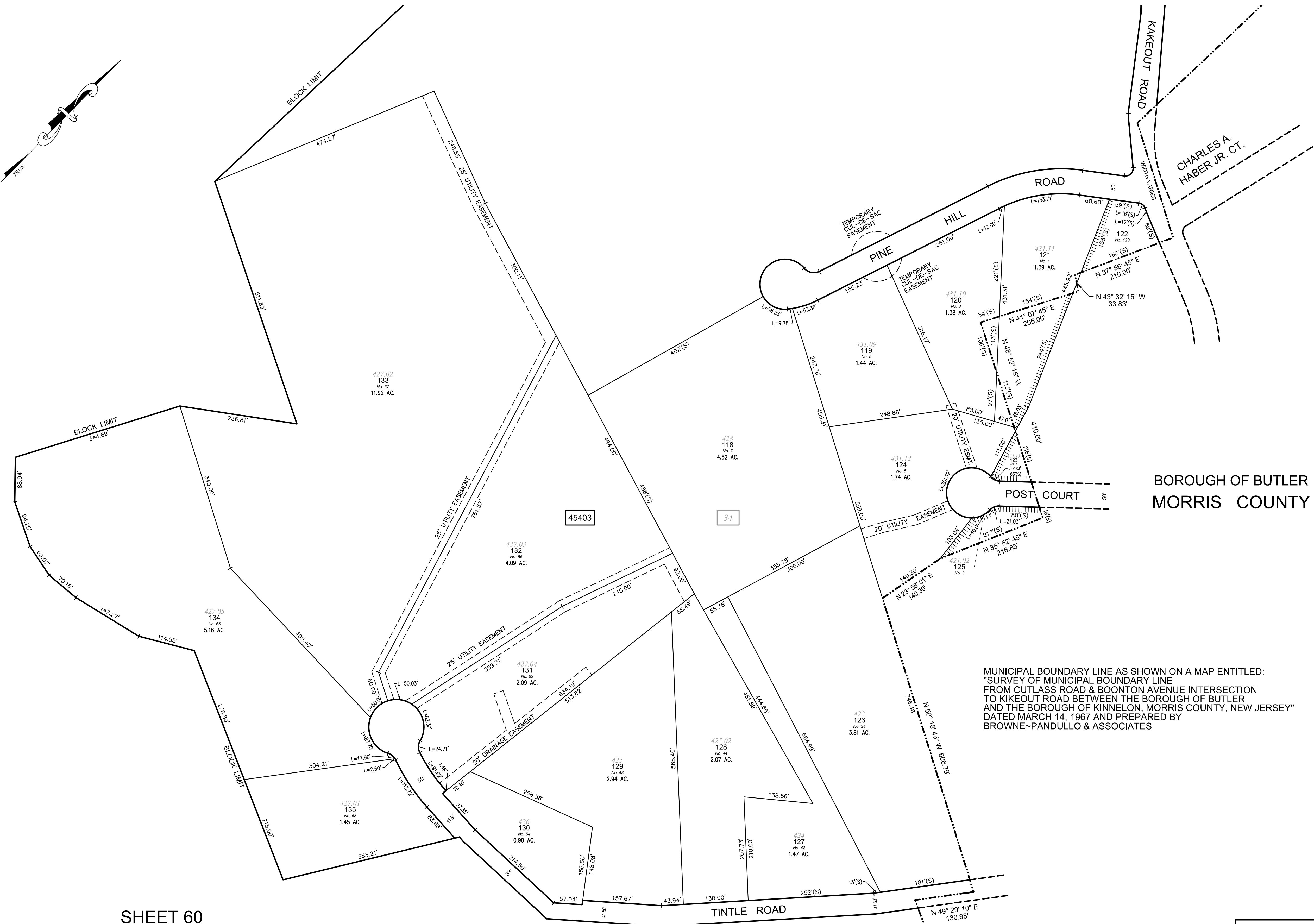
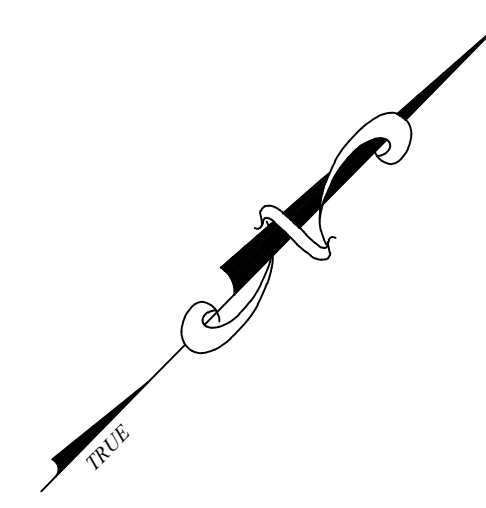
NEW JERSEY DEPARTMENT OF THE TREASURY  
DIVISION OF TAXATION  
PROPERTY ADMINISTRATION  
APPROVED AS A TAX MAP PURSUANT TO THE AUTHORITY OF  
N.J.S.A. 54:1-15 & 54:50-1  
FOR THE DIRECTOR, DIVISION OF TAXATION  
SUE DAVISON, C.T.A.  
SUPERVISING FIELD REP.  
DATE: APRIL 10, 2014 SERIAL NO. 1036

**TAX ASSESSMENT MAP**  
**BOROUGH OF KINNELON**  
MORRIS COUNTY, NEW JERSEY  
SCALE: 1"=100' 01/01/2014  
**ROBERT L. CIGOL**  
NEW JERSEY LICENSED LAND SURVEYOR  
LICENSE NO. 24GS04026100 CERTIFICATE OF AUTHORIZATION NO. 24GA27919000  
DMC ASSOCIATES, INC.  
6 CAREY AVENUE  
BUTLER, N.J. 07405  
TO SHOW CONDITIONS AS OF 11/17/2017

SHEET 60

SHEET 60

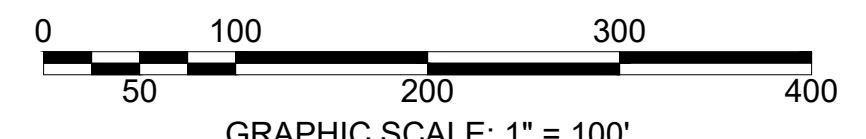
SHEET 54



MUNICIPAL BOUNDARY LINE AS SHOWN ON A MAP ENTITLED:  
"SURVEY OF MUNICIPAL BOUNDARY LINE  
FROM CUTLASS ROAD & BOONTON AVENUE INTERSECTION  
TO KIKEOUT ROAD BETWEEN THE BOROUGH OF BUTLER  
AND THE BOROUGH OF KINNELON, MORRIS COUNTY, NEW JERSEY"  
DATED MARCH 14, 1967 AND PREPARED BY  
BROWNE-PANDULLO & ASSOCIATES

THIS MAP HAS BEEN DRAWN USING COMPUTER AIDED DRAFTING/DESIGN (CAD/D) UNDER THE SUPERVISION OF  
ROBERT L. CIGOL, N.J.L.S. No. 24GS04026100.

REVISIONS			
DATE	L. S. NAME	LIC. NO.	DESCRIPTION
12/04/15	R. CIGOL	24GS04026100	EASEMENT B. 45403 L. 119 & 120



NEW JERSEY DEPARTMENT OF THE TREASURY  
DIVISION OF TAXATION  
PROPERTY ADMINISTRATION  
APPROVED AS A TAX MAP PURSUANT TO THE AUTHORITY OF  
N.J.S.A. 54-1-15 & 54-50-1  
FOR THE DIRECTOR, DIVISION OF TAXATION  
SUE DAVISON, C.T.A.  
SUPERVISING FIELD REP.  
DATE: APRIL 10, 2014 SERIAL NO. 1036


**TAX ASSESSMENT MAP**  
**BOROUGH OF KINNELON**  
 MORRIS COUNTY, NEW JERSEY  
 SCALE: 1"=100' 01/01/2014  
**ROBERT L. CIGOL**  
 NEW JERSEY LICENSED LAND SURVEYOR  
 LICENSE NO. 24GS04026100 CERTIFICATE OF AUTHORIZATION NO. 24GA27919000  
**DMC ASSOCIATES, INC.**  
 6 CAREY AVENUE  
 BUTLER, N.J. 07405  
 TO SHOW CONDITIONS AS OF 12/04/2015



SHEET 54

REVISIONS			
DATE	L. S. NAME	LIC. NO.	DESCRIPTION
12/04/15	R. CIGOL	24GS04026100	EASEMENT B. 45502 L. 171
10/18/19	R. CIGOL	24GS04026100	EXEMPT STATUS B. 45502 L. 119

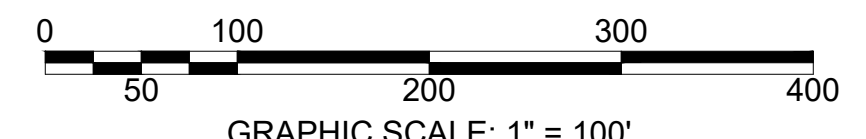
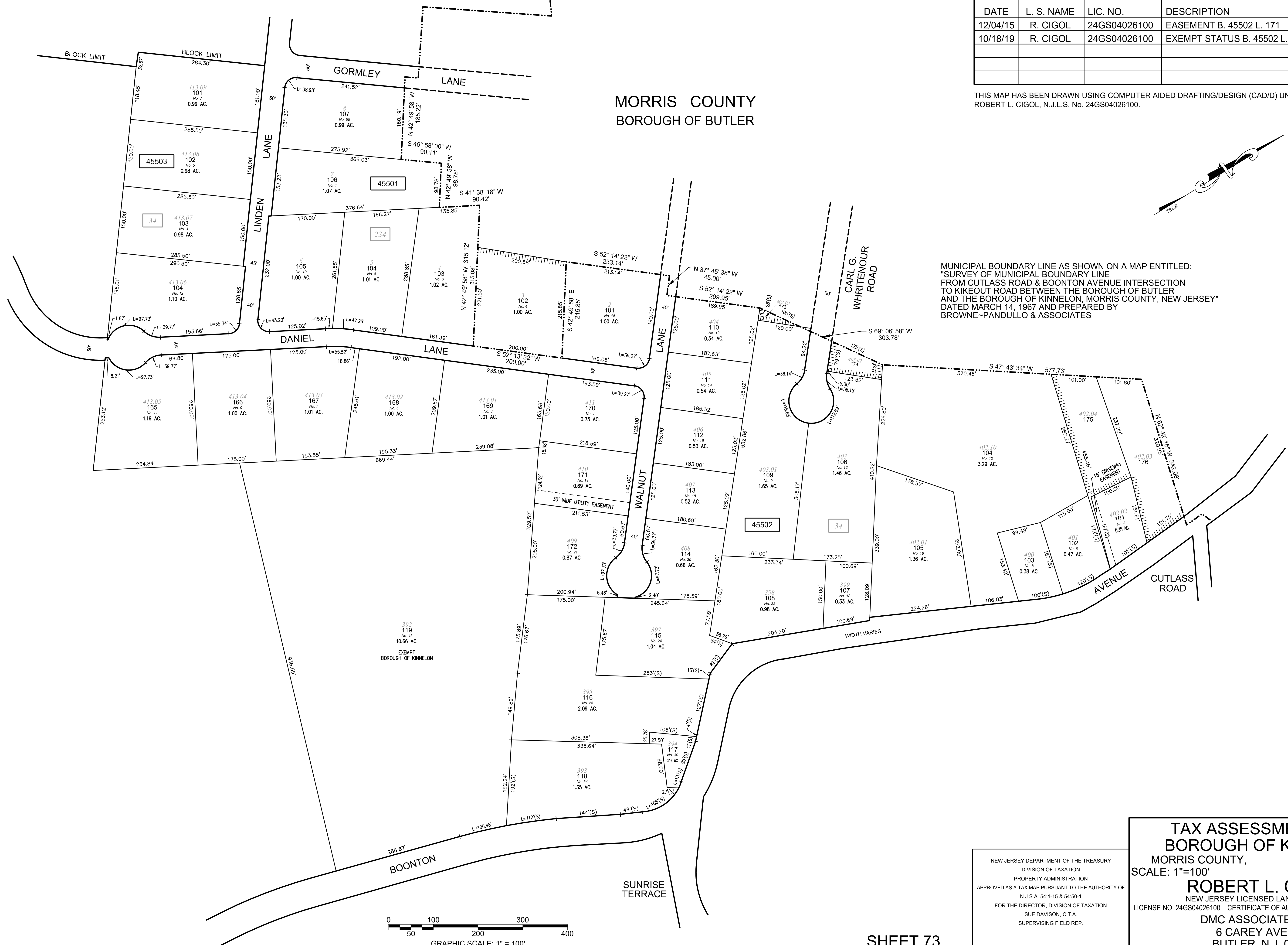
THIS MAP HAS BEEN DRAWN USING COMPUTER AIDED DRAFTING/DESIGN (CAD/D) UNDER THE SUPERVISION OF ROBERT L. CIGOL, N.J.L.S. No. 24GS04026100.



MORRIS COUNTY  
BOROUGH OF BUTLER

MUNICIPAL BOUNDARY LINE AS SHOWN ON A MAP ENTITLED:  
"SURVEY OF MUNICIPAL BOUNDARY LINE  
FROM CUTLASS ROAD & BOONTON AVENUE INTERSECTION  
TO KIKEOUT ROAD BETWEEN THE BOROUGH OF BUTLER  
AND THE BOROUGH OF KINNELON, MORRIS COUNTY, NEW JERSEY"  
DATED MARCH 14, 1967 AND PREPARED BY  
BROWNE-PANDULLO & ASSOCIATES

SHEET 55.01



SHEET 73

NEW JERSEY DEPARTMENT OF THE TREASURY  
DIVISION OF TAXATION  
PROPERTY ADMINISTRATION  
APPROVED AS A TAX MAP PURSUANT TO THE AUTHORITY OF  
N.J.S.A. 54-1-15 & 54-50-1  
FOR THE DIRECTOR, DIVISION OF TAXATION  
SUE DAVISON, C.T.A.  
SUPERVISING FIELD REP.  
DATE: APRIL 10, 2014 SERIAL NO. 1036

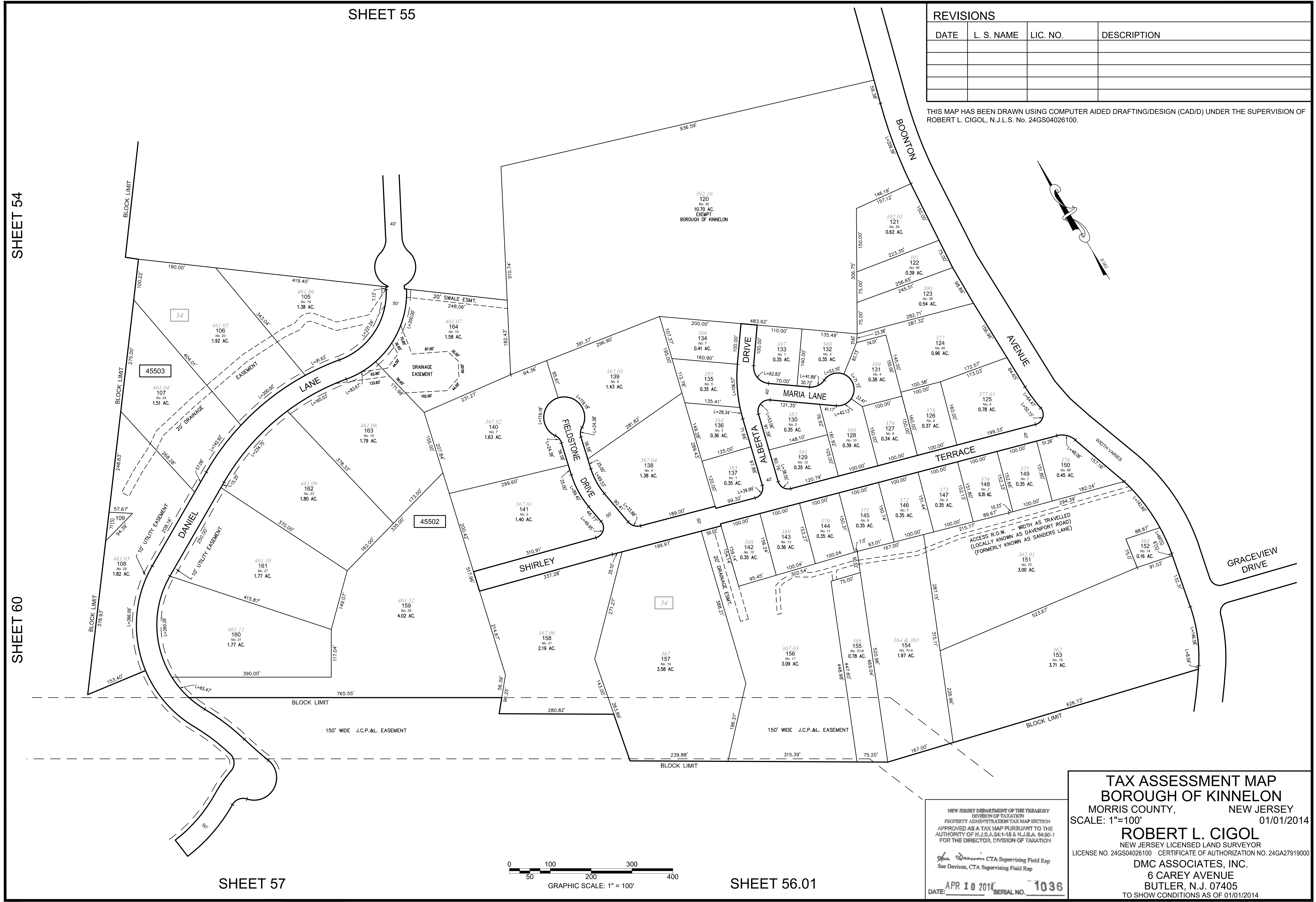
**TAX ASSESSMENT MAP**  
**BOROUGH OF KINNELON**  
MORRIS COUNTY, NEW JERSEY  
SCALE: 1"=100' 01/01/2014  
**ROBERT L. CIGOL**  
NEW JERSEY LICENSED LAND SURVEYOR  
LICENSE NO. 24GS04026100 CERTIFICATE OF AUTHORIZATION NO. 24GA27919000  
DMC ASSOCIATES, INC.  
6 CAREY AVENUE  
BUTLER, N.J. 07405  
TO SHOW CONDITIONS AS OF 10/18/2019

REVISIONS			
DATE	L. S. NAME	LIC. NO.	DESCRIPTION

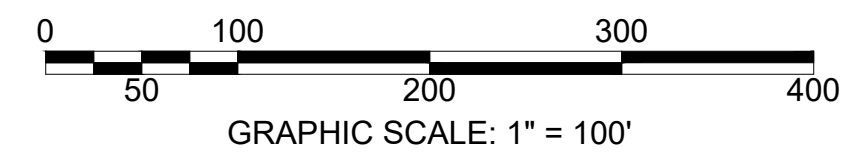
THIS MAP HAS BEEN DRAWN USING COMPUTER AIDED DRAFTING/DESIGN (CAD/D) UNDER THE SUPERVISION OF ROBERT L. CIGOL, N.J.L.S. No. 24GS04026100.

SHEET 54

SHEET 60



SHEET 57



SHEET 56.01

NEW JERSEY DEPARTMENT OF THE TREASURY  
DIVISION OF TAXATION  
PROPERTY ADMINISTRATION TAX MAP SECTION  
APPROVED AS A TAX MAP PURSUANT TO THE  
AUTHORITY OF N.J.S.A. 54:1-16 & N.J.S.A. 54:50-1  
FOR THE DIRECTOR, DIVISION OF TAXATION

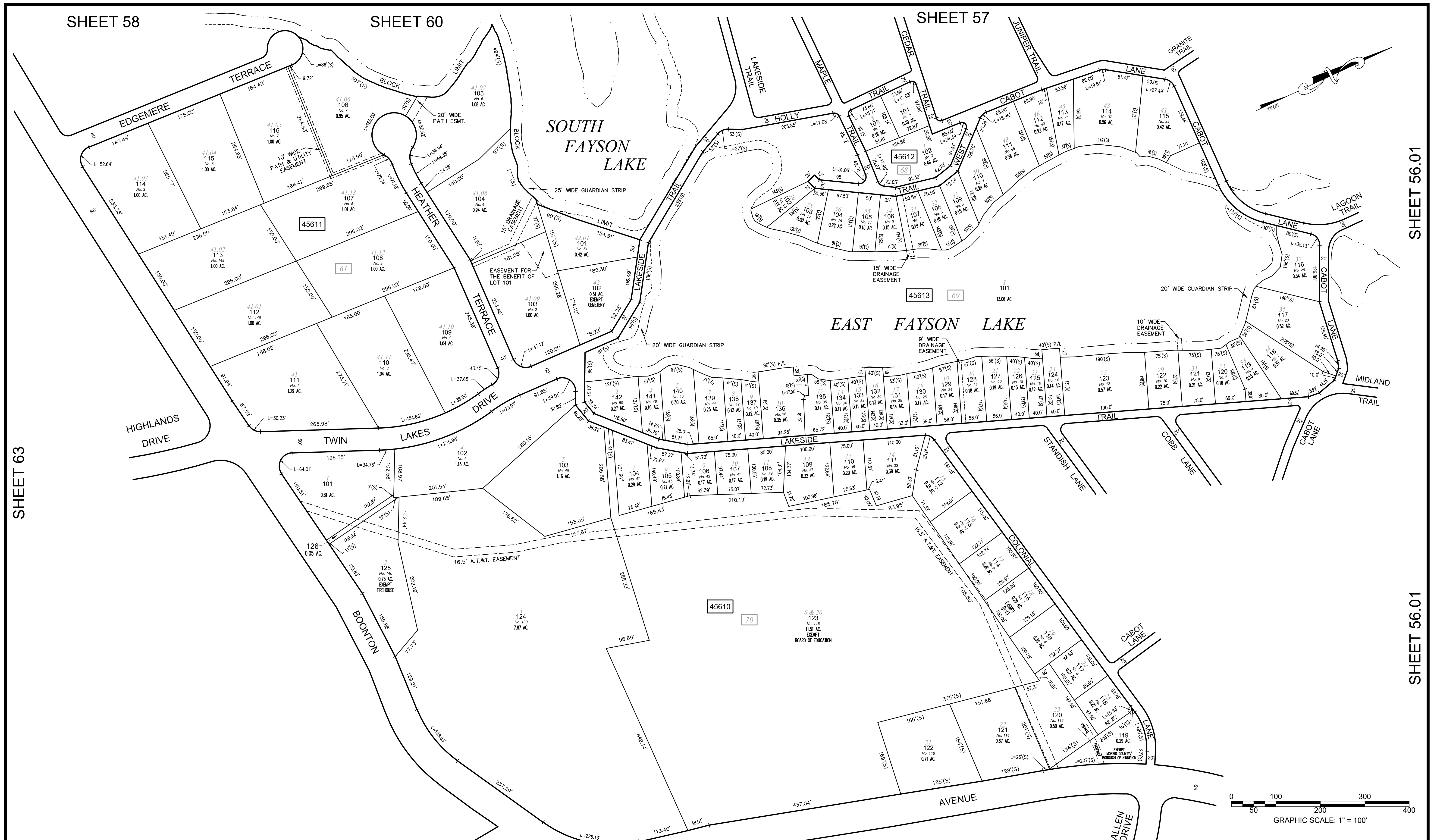
Sue Davison, CTA Supervising Field Rep  
Sue Davison, CTA Supervising Field Rep

DATE: APR 10 2017 SERIAL NO. 1036

**TAX ASSESSMENT MAP**  
**BOROUGH OF KINNELON**  
MORRIS COUNTY, NEW JERSEY  
SCALE: 1"=100' 01/01/2014

**ROBERT L. CIGOL**  
NEW JERSEY LICENSED LAND SURVEYOR  
LICENSE NO. 24GS04026100 CERTIFICATE OF AUTHORIZATION NO. 24GA27919000

**DMC ASSOCIATES, INC.**  
6 CAREY AVENUE  
BUTLER, N.J. 07405  
TO SHOW CONDITIONS AS OF 01/01/2014



THIS MAP HAS BEEN DRAWN USING COMPUTER AIDED DRAFTING/DESIGN (CAD/D) UNDER THE SUPERVISION OF ROBERT L. CIGOL, N.J.L.S. No. 24GS04026100.

REVISIONS			
DATE	L. S. NAME	LIC. NO.	DESCRIPTION
12/04/15	R. CIGOL	24GS04026100	EASEMENT B. 45613 L. 101, 107 & 128 EXEMPT STATUS B. 45610 L. 119
11/01/18	R. CIGOL	24GS04026100	EASEMENT B. 45611 L. 103
10/18/19	R. CIGOL	24GS04026100	EXEMPT STATUS B. 45610 L. 115

NEW JERSEY DEPARTMENT OF THE TREASURY  
 DIVISION OF TAXATION  
 PROPERTY ADMINISTRATION  
 APPROVED AS A TAX MAP PURSUANT TO THE AUTHORITY OF  
 N.J.S.A. 54:1-15 & 54:50-1  
 FOR THE DIRECTOR, DIVISION OF TAXATION  
 SUE DAVISON, C.T.A.  
 SUPERVISING FIELD REP.  
 DATE: APRIL 10, 2014 SERIAL NO. 1036

**TAX ASSESSMENT MAP**  
**BOROUGH OF KINNELON**  
 MORRIS COUNTY, NEW JERSEY  
 SCALE: 1"=100' 01/01/2014  
**ROBERT L. CIGOL**  
 NEW JERSEY LICENSED LAND SURVEYOR  
 LICENSE NO. 24GS04026100 CERTIFICATE OF AUTHORIZATION NO. 24GA27919000  
**DMC ASSOCIATES, INC.**  
 6 CAREY AVENUE  
 BUTLER, N.J. 07405  
 TO SHOW CONDITIONS AS OF 10/18/2019

SHEET 63

SHEET 58

SHEET 60

SHEET 57

SHEET 56.01

SHEET 56.01

SHEET 63

SHEET 65



SHEET 57

SHEET 57

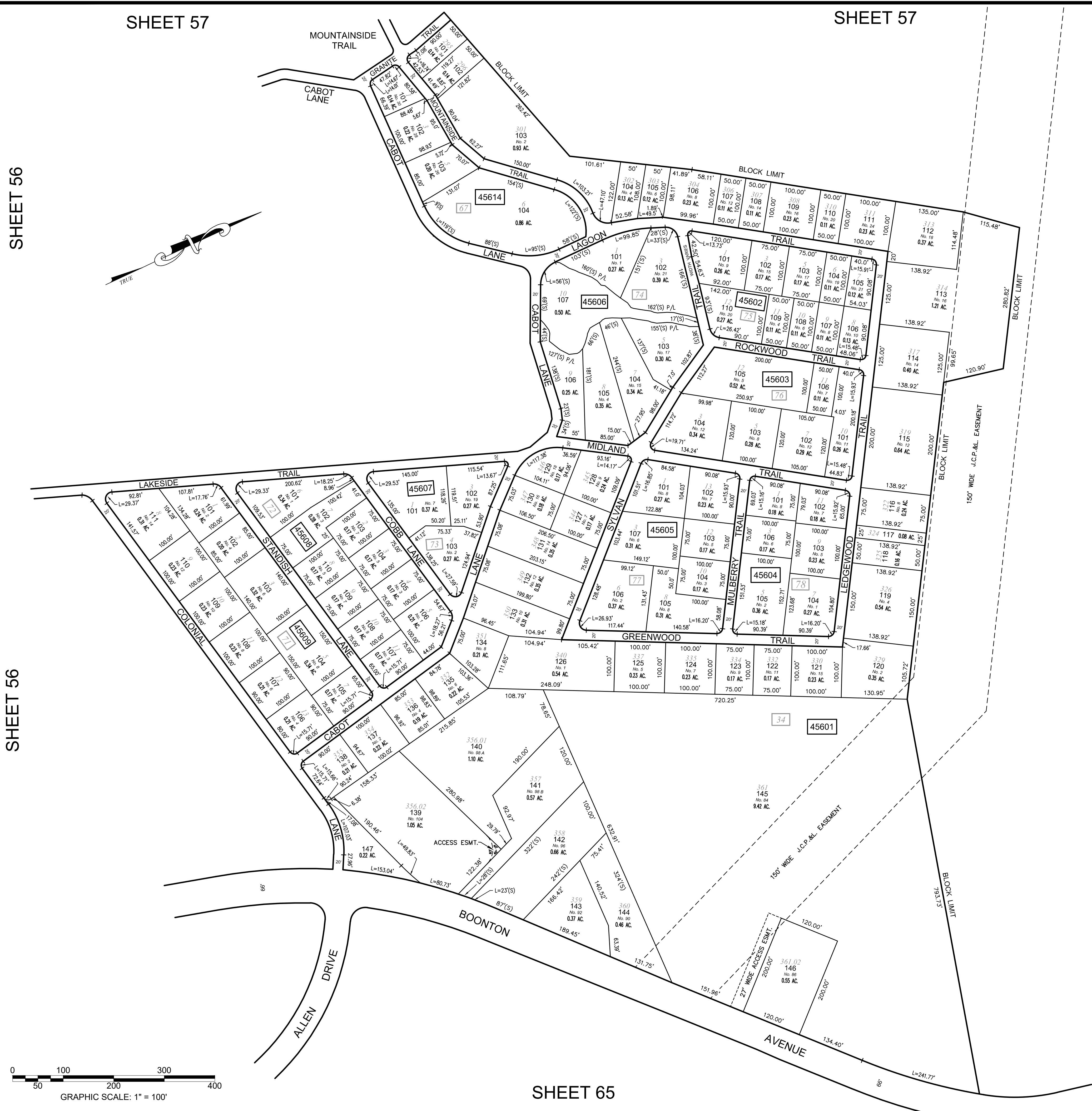
REVISIONS			
DATE	L. S. NAME	LIC. NO.	DESCRIPTION
12/31/21	R. CIGOL	24GS04026100	EXEMPT STATUS B.45601 L. 136

THIS MAP HAS BEEN DRAWN USING COMPUTER AIDED DRAFTING/DESIGN (CAD/D) UNDER THE SUPERVISION OF ROBERT L. CIGOL, N.J.L.S. No. 24GS04026100.

SHEET 56

SHEET 56

SHEET 55.01



SHEET 65



NEW JERSEY DEPARTMENT OF THE TREASURY  
 DIVISION OF TAXATION  
 PROPERTY ADMINISTRATION TAX MAP SECTION  
 APPROVED AS A TAX MAP PURSUANT TO THE  
 AUTHORITY OF N.J.S.A. 54:1-16 & N.J.S.A. 54:50-1  
 FOR THE DIRECTOR, DIVISION OF TAXATION

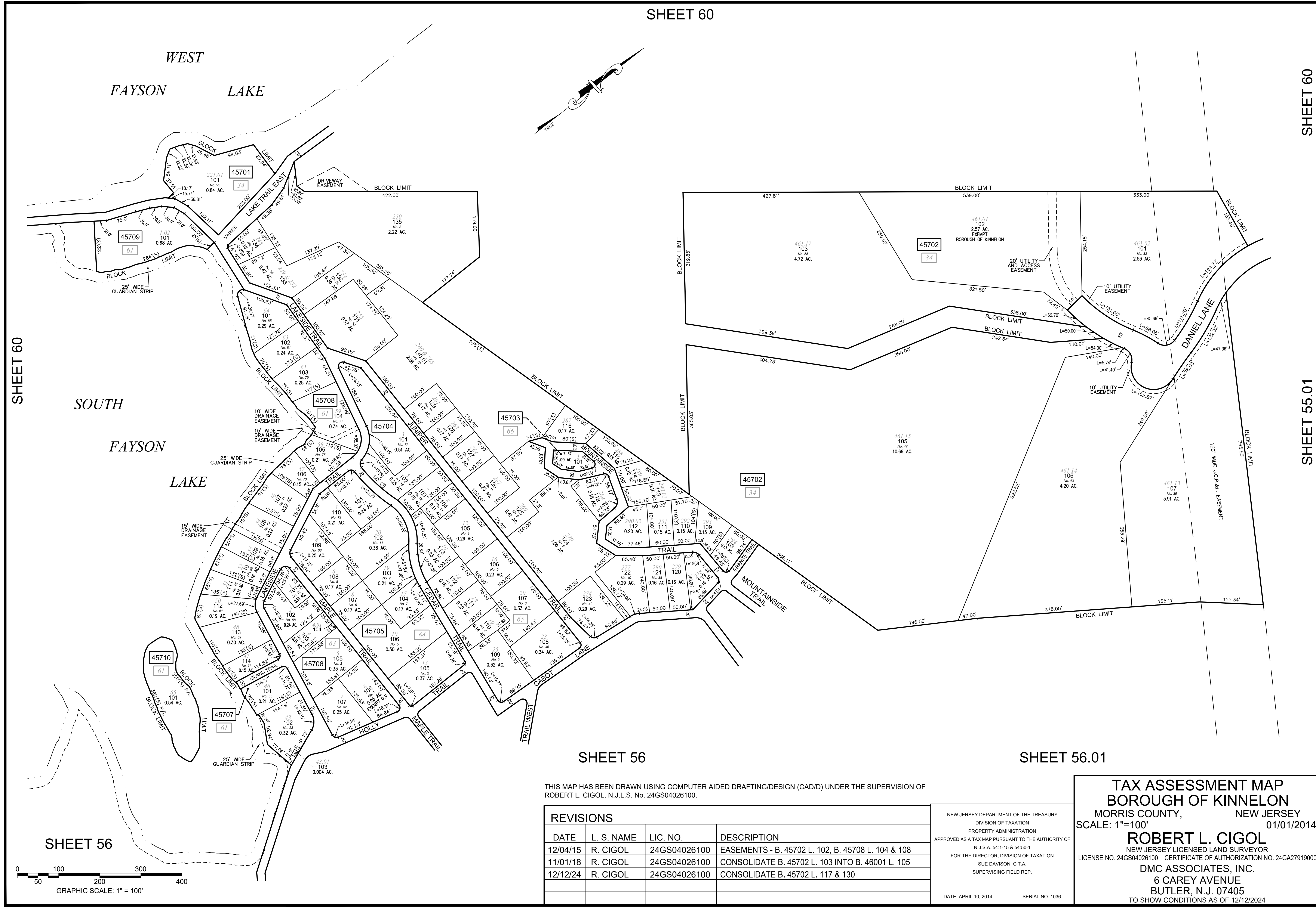
*Sue Davison* CTA Supervising Field Rep  
 Sue Davison, CTA Supervising Field Rep

DATE: APR 10 2017 SERIAL NO. 1036

**TAX ASSESSMENT MAP**  
**BOROUGH OF KINNELON**  
 MORRIS COUNTY, NEW JERSEY  
 SCALE: 1"=100' 01/01/2014

**ROBERT L. CIGOL**  
 NEW JERSEY LICENSED LAND SURVEYOR  
 LICENSE NO. 24GS04026100 CERTIFICATE OF AUTHORIZATION NO. 24GA27919000

DMC ASSOCIATES, INC.  
 6 CAREY AVENUE  
 BUTLER, N.J. 07405  
 TO SHOW CONDITIONS AS OF 12/31/2021



SHEET 60

SOUTH

FAYSON

LAKE

SHEET 56

SHEET 56

SHEET 56.01

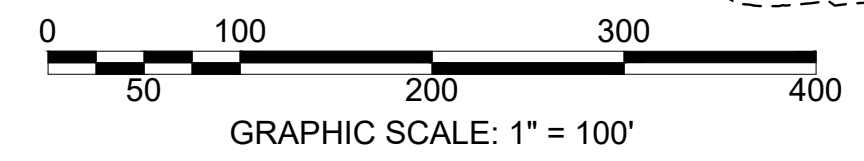
THIS MAP HAS BEEN DRAWN USING COMPUTER AIDED DRAFTING/DESIGN (CAD/D) UNDER THE SUPERVISION OF ROBERT L. CIGOL, N.J.L.S. No. 24GS04026100.

REVISIONS			
DATE	L. S. NAME	LIC. NO.	DESCRIPTION
12/04/15	R. CIGOL	24GS04026100	EASEMENTS - B. 45702 L. 102, B. 45708 L. 104 & 108
11/01/18	R. CIGOL	24GS04026100	CONSOLIDATE B. 45702 L. 103 INTO B. 46001 L. 105
12/12/24	R. CIGOL	24GS04026100	CONSOLIDATE B. 45702 L. 117 & 130

NEW JERSEY DEPARTMENT OF THE TREASURY  
 DIVISION OF TAXATION  
 PROPERTY ADMINISTRATION  
 APPROVED AS A TAX MAP PURSUANT TO THE AUTHORITY OF  
 N.J.S.A. 54:1-15 & 54:50-1  
 FOR THE DIRECTOR, DIVISION OF TAXATION  
 SUE DAVISON, C.T.A.  
 SUPERVISING FIELD REP.

DATE: APRIL 10, 2014 SERIAL NO. 1036

**TAX ASSESSMENT MAP**  
**BOROUGH OF KINNELON**  
 MORRIS COUNTY, NEW JERSEY  
 SCALE: 1"=100' 01/01/2014  
**ROBERT L. CIGOL**  
 NEW JERSEY LICENSED LAND SURVEYOR  
 LICENSE NO. 24GS04026100 CERTIFICATE OF AUTHORIZATION NO. 24GA27919000  
**DMC ASSOCIATES, INC.**  
 6 CAREY AVENUE  
 BUTLER, N.J. 07405  
 TO SHOW CONDITIONS AS OF 12/12/2024

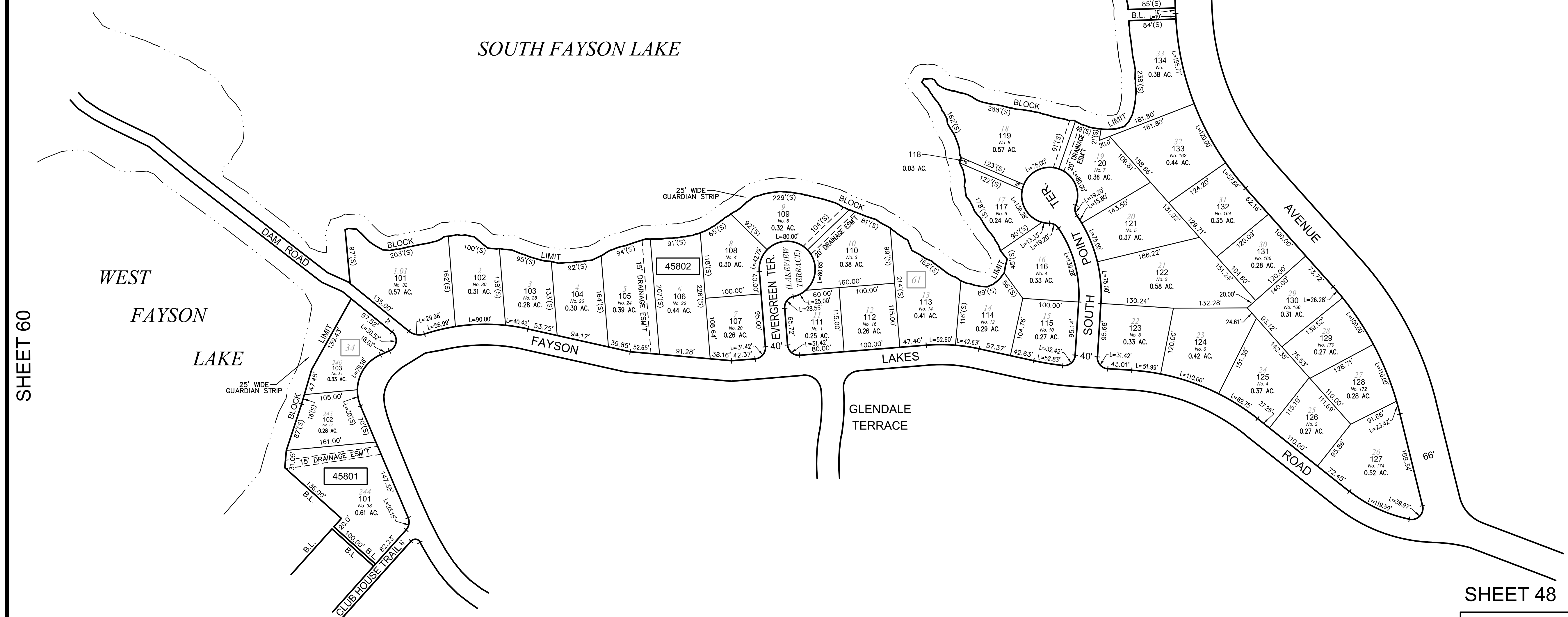


REVISIONS			
DATE	L. S. NAME	LIC. NO.	DESCRIPTION
12/04/15	R. CIGOL	24GS04026100	EASEMENT: B. 45801 L. 101, B. 45802 L. 105

THIS MAP HAS BEEN DRAWN USING COMPUTER AIDED DRAFTING/DESIGN (CAD/D) UNDER THE SUPERVISION OF ROBERT L. CIGOL, N.J.L.S. No. 24GS04026100.

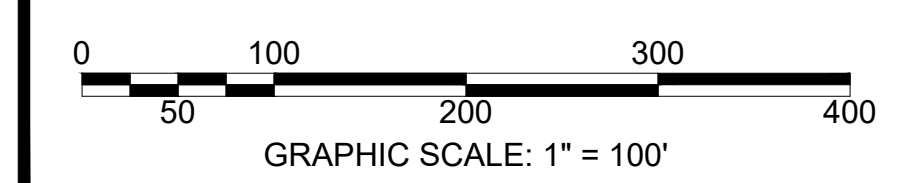
SHEET 60

SHEET 63



SHEET 60

SHEET 48



SHEET 59

SHEET 47

NEW JERSEY DEPARTMENT OF THE TREASURY  
DIVISION OF TAXATION  
PROPERTY ADMINISTRATION  
APPROVED AS A TAX MAP PURSUANT TO THE AUTHORITY OF  
N.J.S.A. 54-1-15 & 54-50-1  
FOR THE DIRECTOR, DIVISION OF TAXATION  
SUE DAVISON, C.T.A.  
SUPERVISING FIELD REP.  
DATE: APRIL 10, 2014 SERIAL NO. 1036

**TAX ASSESSMENT MAP**  
**BOROUGH OF KINNELON**  
MORRIS COUNTY, NEW JERSEY  
SCALE: 1"=100' 01/01/2014  
**ROBERT L. CIGOL**  
NEW JERSEY LICENSED LAND SURVEYOR  
LICENSE NO. 24GS04026100 CERTIFICATE OF AUTHORIZATION NO. 24GA27919000  
**DMC ASSOCIATES, INC.**  
6 CAREY AVENUE  
BUTLER, N.J. 07405  
TO SHOW CONDITIONS AS OF 12/04/2015




SHEET 60

REVISIONS			
DATE	L. S. NAME	LIC. NO.	DESCRIPTION
12/04/15	R. CIGOL	24GS04026100	EASEMENTS: B. 45901 L. 101, B. 45905 L. 104 & 105, B. 45912 L. 102, 106 & 108, B. 45913 L. 106 & 107
12/09/16	R. CIGOL	24GS04026100	REVISED B. 45907 L. 112 PER DB. 4232 PG. 138
11/01/18	R. CIGOL	24GS04026100	REVISED B. 45912 L. 103 PER ORDINANCE NO. 24-06

THIS MAP HAS BEEN DRAWN USING COMPUTER AIDED DRAFTING/DESIGN (CAD/D) UNDER THE SUPERVISION OF ROBERT L. CIGOL, N.J.L.S. No. 24GS04026100.



WEST  
FAYSON  
LAKE

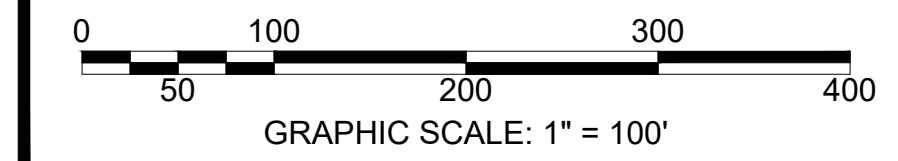


SHEET 44

SHEET 46.01

SHEET 58

SHEET 47



**TAX ASSESSMENT MAP**  
**BOROUGH OF KINNELON**  
 MORRIS COUNTY, NEW JERSEY  
 SCALE: 1"=100' 01/01/2014

**ROBERT L. CIGOL**  
 NEW JERSEY LICENSED LAND SURVEYOR  
 LICENSE NO. 24GS04026100 CERTIFICATE OF AUTHORIZATION NO. 24GA27919000

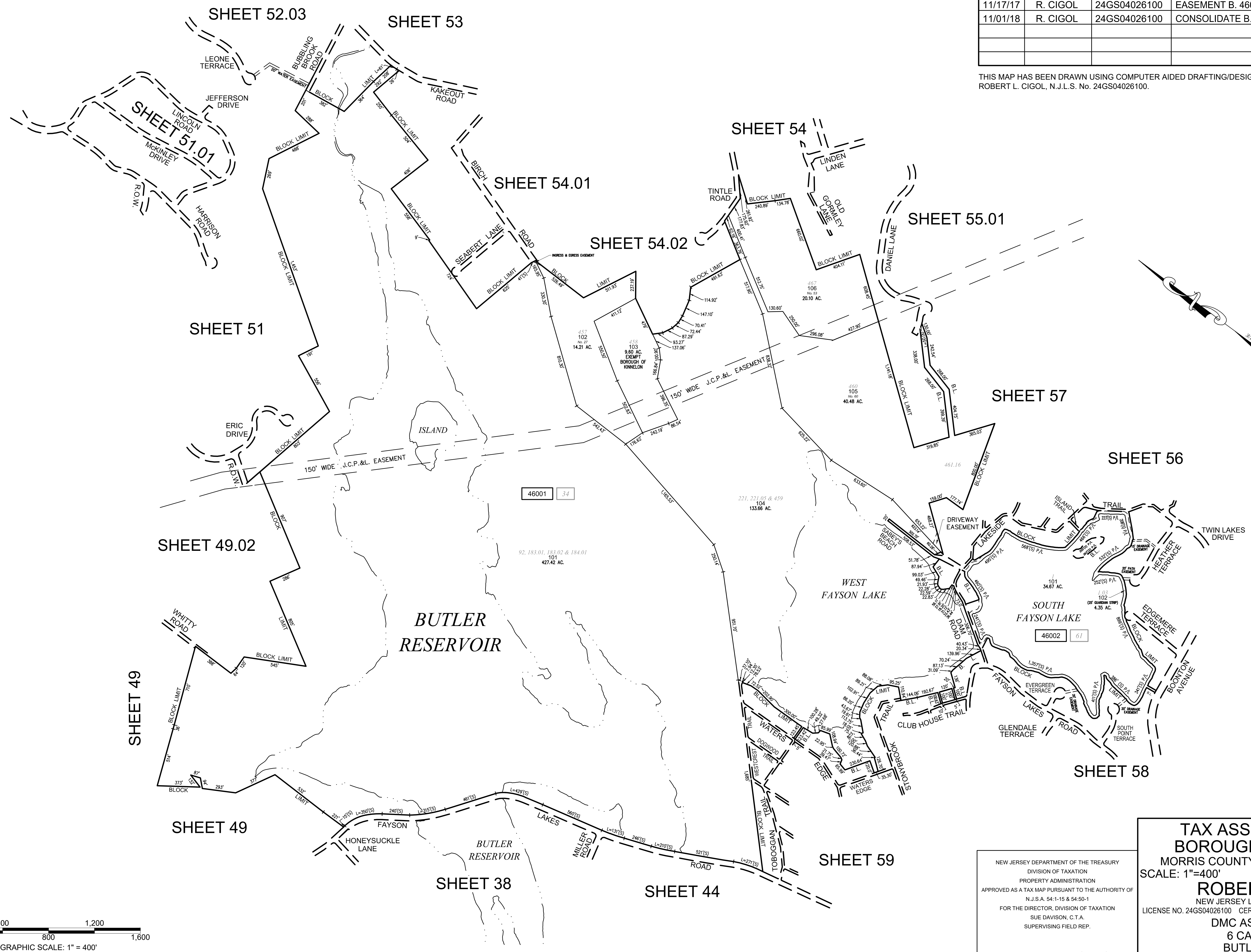
**DMC ASSOCIATES, INC.**  
 6 CAREY AVENUE  
 BUTLER, N.J. 07405  
 TO SHOW CONDITIONS AS OF 11/01/2018

NEW JERSEY DEPARTMENT OF THE TREASURY  
 DIVISION OF TAXATION  
 PROPERTY ADMINISTRATION  
 APPROVED AS A TAX MAP PURSUANT TO THE AUTHORITY OF  
 N.J.S.A. 54-1-15 & 54-50-1  
 FOR THE DIRECTOR, DIVISION OF TAXATION  
 SUE DAVISON, C.T.A.  
 SUPERVISING FIELD REP.

DATE: APRIL 10, 2014 SERIAL NO. 1036

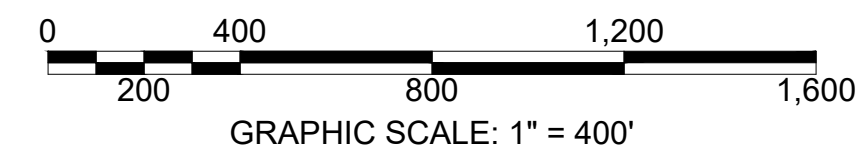
REVISIONS			
DATE	L. S. NAME	LIC. NO.	DESCRIPTION
11/17/17	R. CIGOL	24GS04026100	EASEMENT B. 46001 L. 101
11/01/18	R. CIGOL	24GS04026100	CONSOLIDATE B. 45702 L. 103 INTO B. 46001 L. 105

THIS MAP HAS BEEN DRAWN USING COMPUTER AIDED DRAFTING/DESIGN (CAD/D) UNDER THE SUPERVISION OF ROBERT L. CIGOL, N.J.L.S. No. 24GS04026100.



**TAX ASSESSMENT MAP**  
**BOROUGH OF KINNELON**  
 MORRIS COUNTY, NEW JERSEY  
 SCALE: 1"=400' 01/01/2014  
**ROBERT L. CIGOL**  
 NEW JERSEY LICENSED LAND SURVEYOR  
 LICENSE NO. 24GS04026100 CERTIFICATE OF AUTHORIZATION NO. 24GA27919000  
**DMC ASSOCIATES, INC.**  
 6 CAREY AVENUE  
 BUTLER, N.J. 07405  
 TO SHOW CONDITIONS AS OF 11/01/2018

NEW JERSEY DEPARTMENT OF THE TREASURY  
 DIVISION OF TAXATION  
 PROPERTY ADMINISTRATION  
 APPROVED AS A TAX MAP PURSUANT TO THE AUTHORITY OF  
 N.J.S.A. 54-1-15 & 54-50-1  
 FOR THE DIRECTOR, DIVISION OF TAXATION  
 SUE DAVISON, C.T.A.  
 SUPERVISING FIELD REP.  
 DATE: APRIL 10, 2014 SERIAL NO. 1036



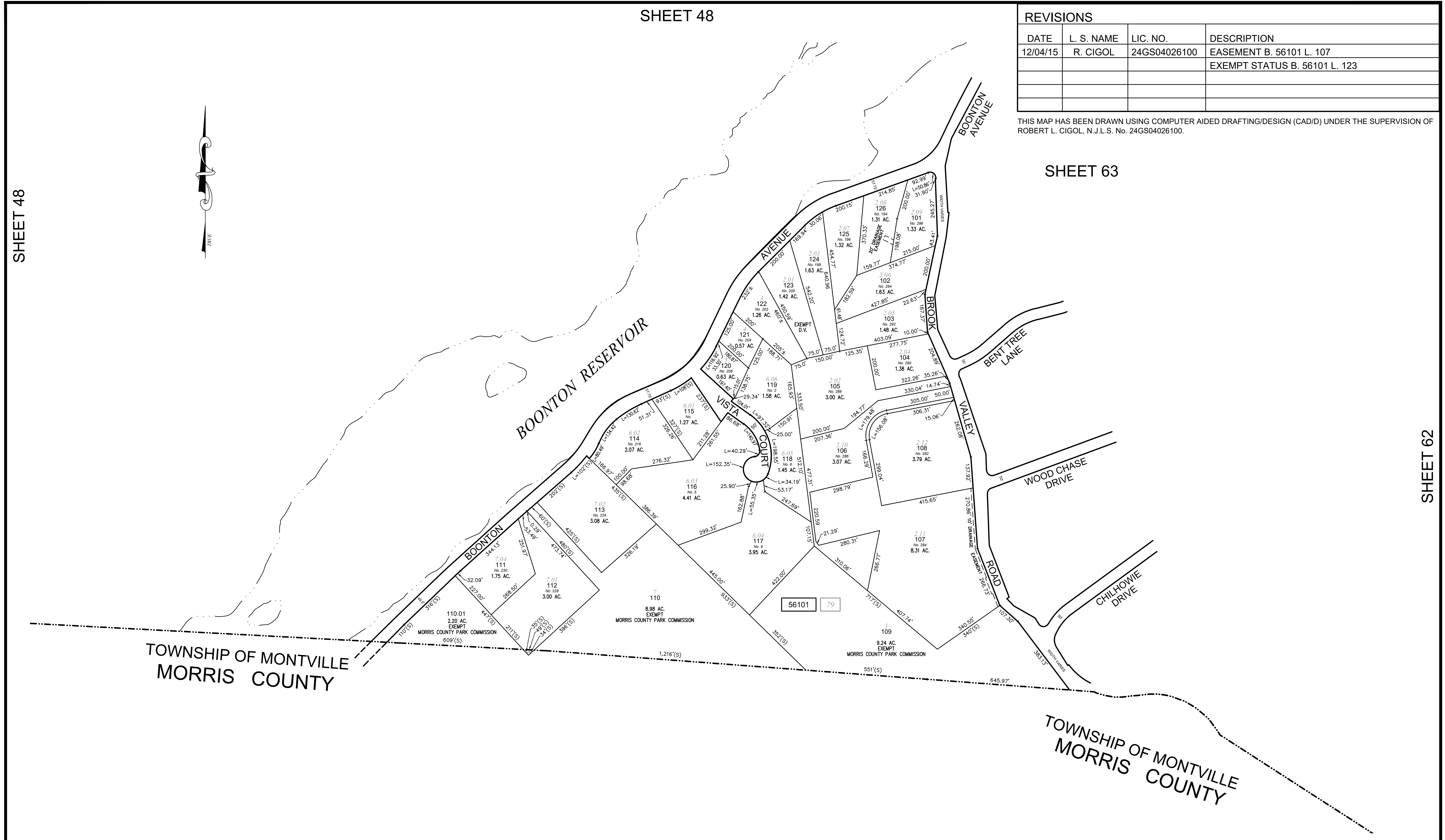
REVISIONS			
DATE	L. S. NAME	LIC. NO.	DESCRIPTION
12/04/15	R. CIGOL	24GS04026100	EASEMENT B. 56101 L. 107
			EXEMPT STATUS B. 56101 L. 123

THIS MAP HAS BEEN DRAWN USING COMPUTER AIDED DRAFTING/DESIGN (CAD/D) UNDER THE SUPERVISION OF ROBERT L. CIGOL, N.J.L.S. No. 24GS04026100.

SHEET 48

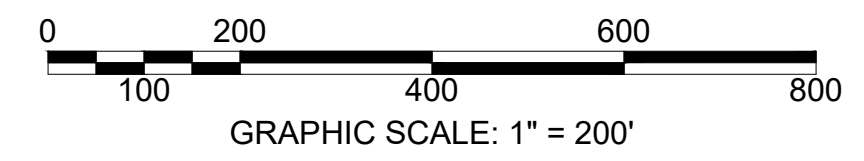
SHEET 63

SHEET 62



TOWNSHIP OF MONTVILLE  
MORRIS COUNTY

TOWNSHIP OF MONTVILLE  
MORRIS COUNTY



NEW JERSEY DEPARTMENT OF THE TREASURY  
DIVISION OF TAXATION  
PROPERTY ADMINISTRATION  
APPROVED AS A TAX MAP PURSUANT TO THE AUTHORITY OF  
N.J.S.A. 54-1-15 & 54-50-1  
FOR THE DIRECTOR, DIVISION OF TAXATION  
SUE DAVISON, C.T.A.  
SUPERVISING FIELD REP.  
DATE: APRIL 10, 2014 SERIAL NO. 1036


**TAX ASSESSMENT MAP**  
**BOROUGH OF KINNELON**  
MORRIS COUNTY, NEW JERSEY  
SCALE: 1"=200' 01/01/2014  
**ROBERT L. CIGOL**  
NEW JERSEY LICENSED LAND SURVEYOR  
LICENSE NO. 24GS04026100 CERTIFICATE OF AUTHORIZATION NO. 24GA27919000  
**DMC ASSOCIATES, INC.**  
6 CAREY AVENUE  
BUTLER, N.J. 07405  
TO SHOW CONDITIONS AS OF 12/04/2015



SHEET 63

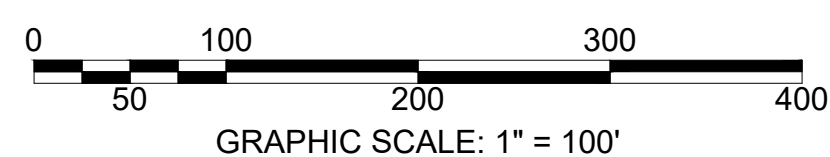
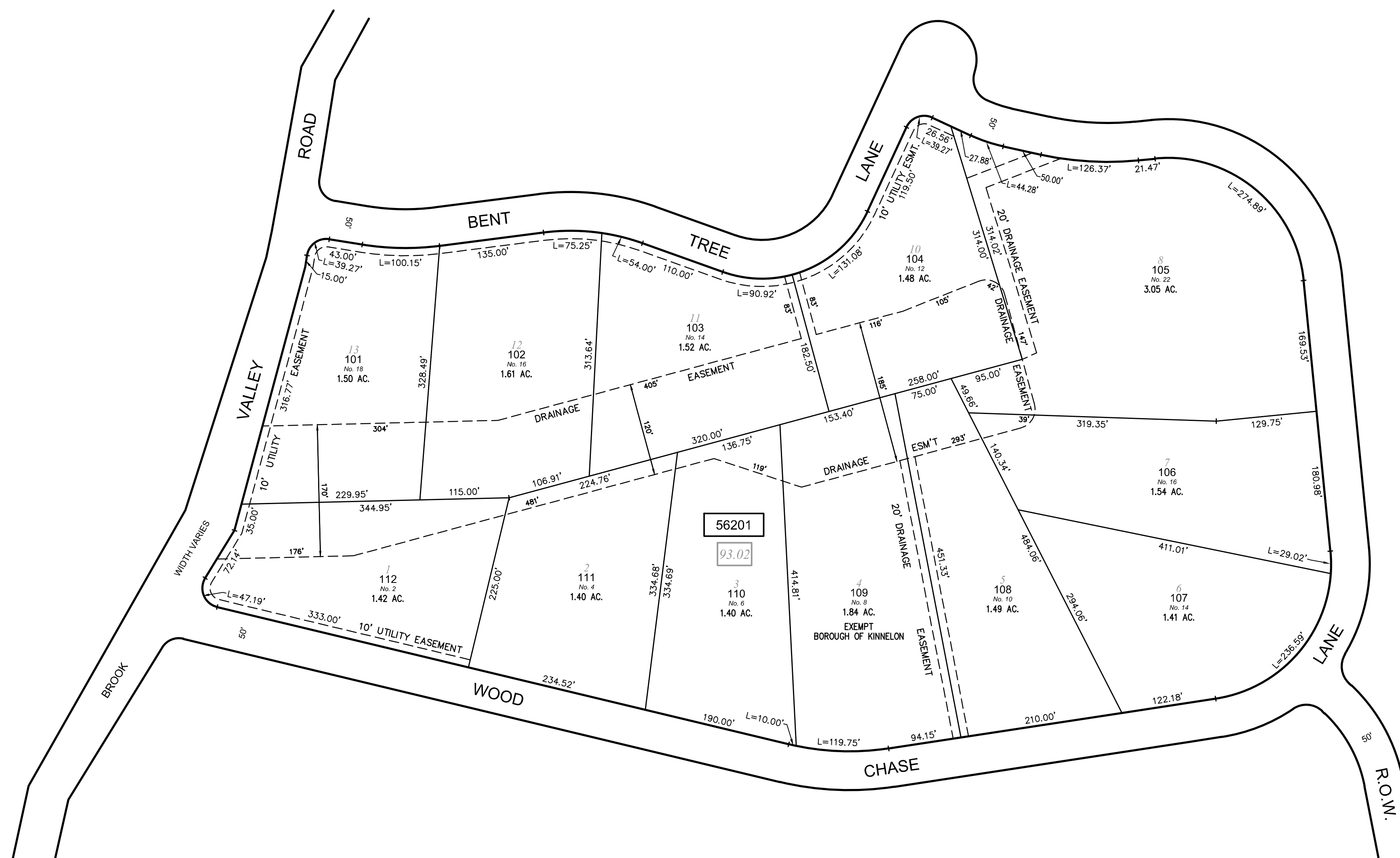
REVISIONS			
DATE	L. S. NAME	LIC. NO.	DESCRIPTION
12/04/15	R. CIGOL	24GS04026100	EASEMENT B. 56201 L. 105

THIS MAP HAS BEEN DRAWN USING COMPUTER AIDED DRAFTING/DESIGN (CAD/D) UNDER THE SUPERVISION OF ROBERT L. CIGOL, N.J.L.S. No. 24GS04026100.



SHEET 61

SHEET 63



SHEET 62.01

NEW JERSEY DEPARTMENT OF THE TREASURY  
 DIVISION OF TAXATION  
 PROPERTY ADMINISTRATION  
 APPROVED AS A TAX MAP PURSUANT TO THE AUTHORITY OF  
 N.J.S.A. 54-1-15 & 54-50-1  
 FOR THE DIRECTOR, DIVISION OF TAXATION  
 SUE DAVISON, C.T.A.  
 SUPERVISING FIELD REP.

DATE: APRIL 10, 2014 SERIAL NO. 1036

**TAX ASSESSMENT MAP**  
**BOROUGH OF KINNELON**  
 MORRIS COUNTY, NEW JERSEY  
 SCALE: 1"=100' 01/01/2014  
**ROBERT L. CIGOL**  
 NEW JERSEY LICENSED LAND SURVEYOR  
 LICENSE NO. 24GS04026100 CERTIFICATE OF AUTHORIZATION NO. 24GA27919000  
**DMC ASSOCIATES, INC.**  
 6 CAREY AVENUE  
 BUTLER, N.J. 07405  
 TO SHOW CONDITIONS AS OF 12/04/2015

SHEET 62

REVISIONS			
DATE	L. S. NAME	LIC. NO.	DESCRIPTION
12/12/24	R. CIGOL	24GS04026100	EXEMPT STATUS B. 56203 L. 107

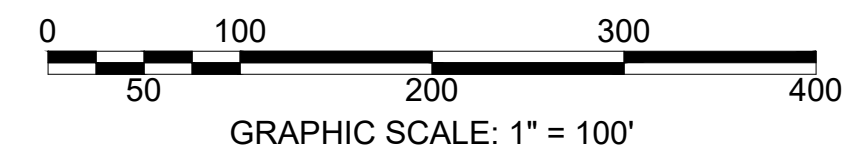
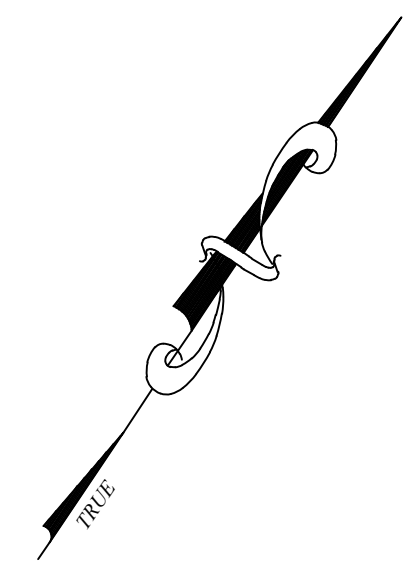
THIS MAP HAS BEEN DRAWN USING COMPUTER AIDED DRAFTING/DESIGN (CAD/D) UNDER THE SUPERVISION OF ROBERT L. CIGOL, N.J.L.S. No. 24GS04026100.

SHEET 63

SHEET 61

SHEET 63

SHEET 66



SHEET 66

NEW JERSEY DEPARTMENT OF THE TREASURY  
 DIVISION OF TAXATION  
 PROPERTY ADMINISTRATION  
 APPROVED AS A TAX MAP PURSUANT TO THE AUTHORITY OF  
 N.J.S.A. 54-1-15 & 54-50-1  
 FOR THE DIRECTOR, DIVISION OF TAXATION  
 SUE DAVISON, C.T.A.  
 SUPERVISING FIELD REP.

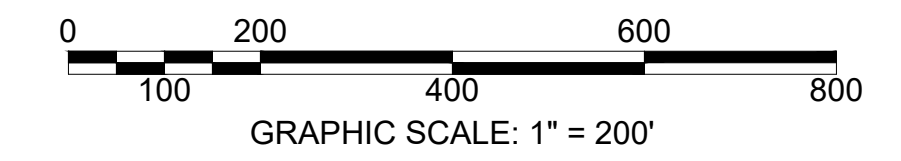
**TAX ASSESSMENT MAP**  
**BOROUGH OF KINNELON**  
 MORRIS COUNTY, NEW JERSEY  
 SCALE: 1"=100' 01/01/2014  
**ROBERT L. CIGOL**  
 NEW JERSEY LICENSED LAND SURVEYOR  
 LICENSE NO. 24GS04026100 CERTIFICATE OF AUTHORIZATION NO. 24GA27919000  
**DMC ASSOCIATES, INC.**  
 6 CAREY AVENUE  
 BUTLER, N.J. 07405  
 TO SHOW CONDITIONS AS OF 12/12/2024



THIS MAP HAS BEEN DRAWN USING COMPUTER AIDED DRAFTING/DESIGN (CAD/D) UNDER THE SUPERVISION OF ROBERT L. CIGOL, N.J.L.S. No. 24GS04026100.

REVISIONS			
DATE	L. S. NAME	LIC. NO.	DESCRIPTION
12/04/15	R. CIGOL	24GS04026100	EASEMENT B. 56301 L. 138, 139 B. 56302 L. 101, 112
12/09/16	R. CIGOL	24GS04026100	EXEMPT STATUS B. 56302 L. 119
10/18/19	R. CIGOL	24GS04026100	EXEMPT STATUS B. 56301 L. 116 / ADDRESS B. 56301 L. 147
12/12/24	R. CIGOL	24GS04026100	EXEMPT STATUS B. 56302 L. 121

SHEET 62



NEW JERSEY DEPARTMENT OF THE TREASURY  
 DIVISION OF TAXATION  
 PROPERTY ADMINISTRATION  
 APPROVED AS A TAX MAP PURSUANT TO THE AUTHORITY OF  
 N.J.S.A. 54:1-15 & 54:50-1  
 FOR THE DIRECTOR, DIVISION OF TAXATION  
 SUE DAVISON, C.T.A.  
 SUPERVISING FIELD REP.  
 DATE: APRIL 10, 2014      SERIAL NO. 1036

**TAX ASSESSMENT MAP**  
**BOROUGH OF KINNELON**  
 MORRIS COUNTY, NEW JERSEY  
 SCALE: 1"=200'      01/01/2014  
**ROBERT L. CIGOL**  
 NEW JERSEY LICENSED LAND SURVEYOR  
 LICENSE NO. 24GS04026100    CERTIFICATE OF AUTHORIZATION NO. 24GA27919000  
**DMC ASSOCIATES, INC.**  
 6 CAREY AVENUE  
 BUTLER, N.J. 07405  
 TO SHOW CONDITIONS AS OF 12/12/2024



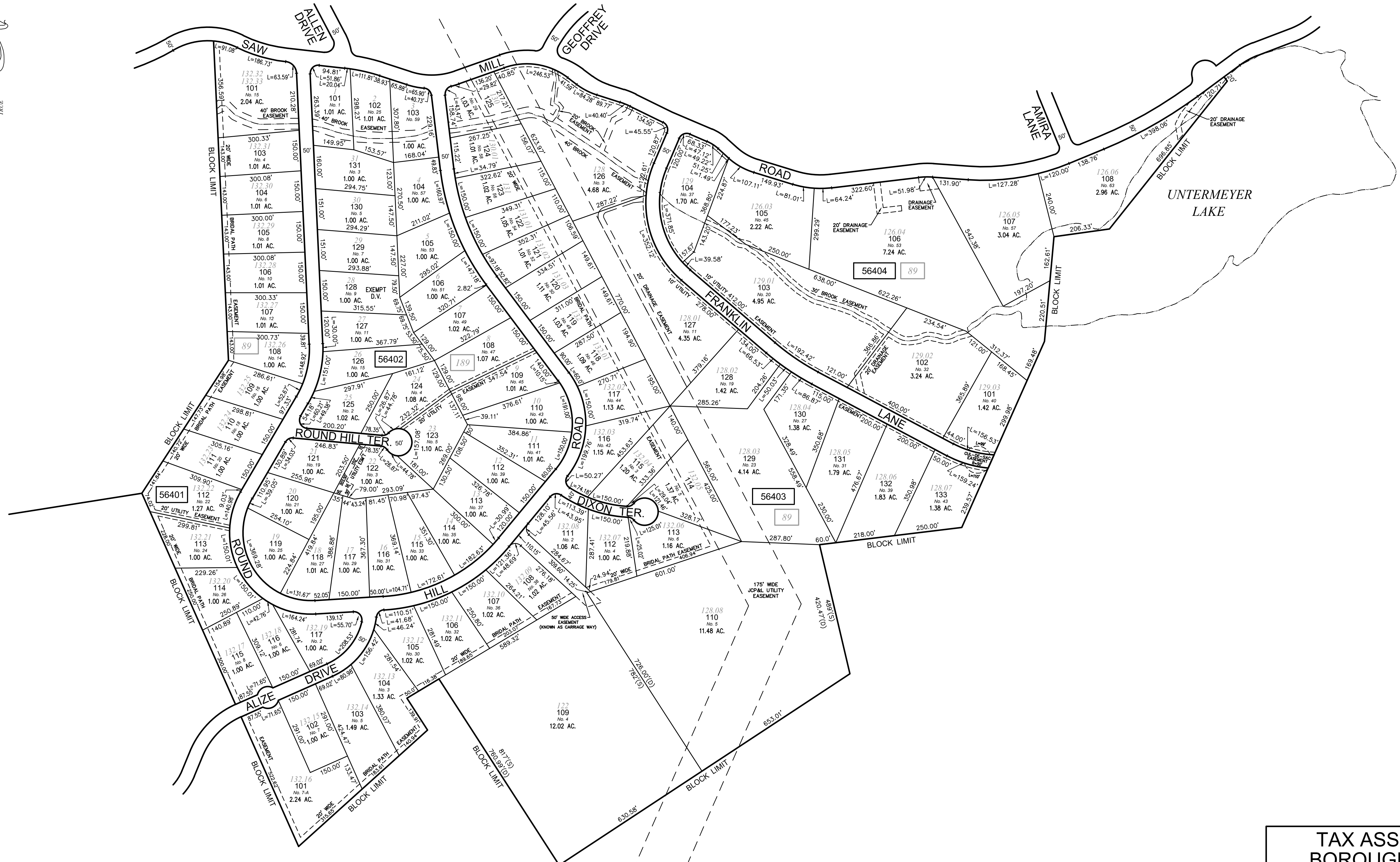
SHEET 65

REVISIONS

DATE	L. S. NAME	LIC. NO.	DESCRIPTION
12/04/15	R. CIGOL	24GS04026100	EASEMENTS B. 56403 L. 126, B. 56404 L. 106, 108
			EXEMPT STATUS B. 56402 L. 128
10/18/19	R. CIGOL	24GS04026100	MERGE B. 56401 L. 101 & 102

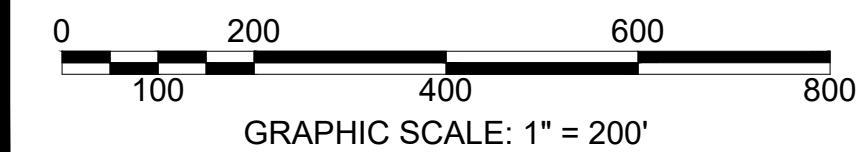
THIS MAP HAS BEEN DRAWN USING COMPUTER AIDED DRAFTING/DESIGN (CAD/D) UNDER THE SUPERVISION OF ROBERT L. CIGOL, N.J.L.S. No. 24GS04026100.

SHEET 63



SHEET 71

SHEET 66



SHEET 66

SHEET 68

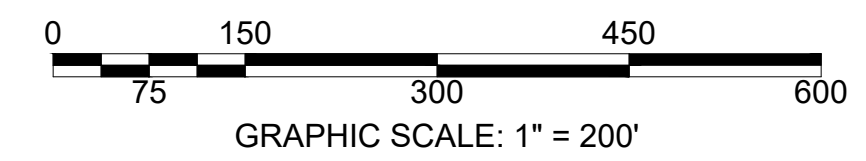
NEW JERSEY DEPARTMENT OF THE TREASURY  
 DIVISION OF TAXATION  
 PROPERTY ADMINISTRATION  
 APPROVED AS A TAX MAP PURSUANT TO THE AUTHORITY OF  
 N.J.S.A. 54-1-15 & 54-50-1  
 FOR THE DIRECTOR, DIVISION OF TAXATION  
 SUE DAVISON, C.T.A.  
 SUPERVISING FIELD REP.  
 DATE: APRIL 10, 2014      SERIAL NO. 1036

**TAX ASSESSMENT MAP**  
**BOROUGH OF KINNELON**  
 MORRIS COUNTY, NEW JERSEY  
 SCALE: 1"=200'      01/01/2014  
**ROBERT L. CIGOL**  
 NEW JERSEY LICENSED LAND SURVEYOR  
 LICENSE NO. 24GS04026100    CERTIFICATE OF AUTHORIZATION NO. 24GA27919000  
**DMC ASSOCIATES, INC.**  
 6 CAREY AVENUE  
 BUTLER, N.J. 07405  
 TO SHOW CONDITIONS AS OF 10/18/2019



THIS MAP HAS BEEN DRAWN USING COMPUTER AIDED DRAFTING/DESIGN (CAD/D) UNDER THE SUPERVISION OF ROBERT L. CIGOL, N.J.L.S. No. 24GS04026100.

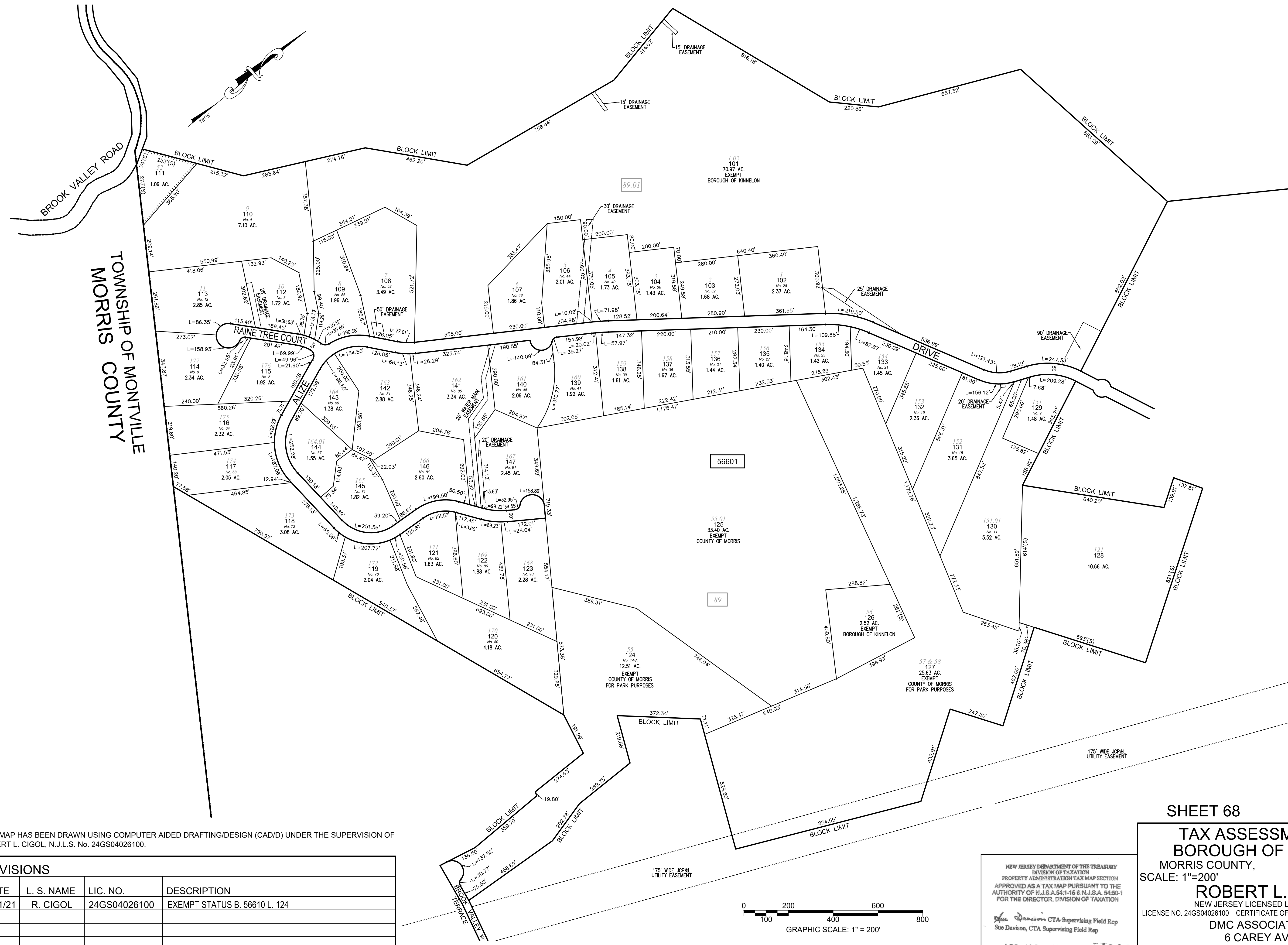
REVISIONS			
DATE	L. S. NAME	LIC. NO.	DESCRIPTION
12/04/15	R. CIGOL	24GS04026100	EASEMENT B. 56502 L. 101, EXEMPT STATUS B. 56502 L. 131
12/31/21	R. CIGOL	24GS04026100	ADD HOUSE NO. BL. 56502 L. 113



NEW JERSEY DEPARTMENT OF THE TREASURY  
DIVISION OF TAXATION  
PROPERTY ADMINISTRATION  
APPROVED AS A TAX MAP PURSUANT TO THE AUTHORITY OF  
N.J.S.A. 54:1-15 & 54:50-1  
FOR THE DIRECTOR, DIVISION OF TAXATION  
SUE DAVISON, C.T.A.  
SUPERVISING FIELD REP.  
DATE: APRIL 10, 2014 SERIAL NO. 1036

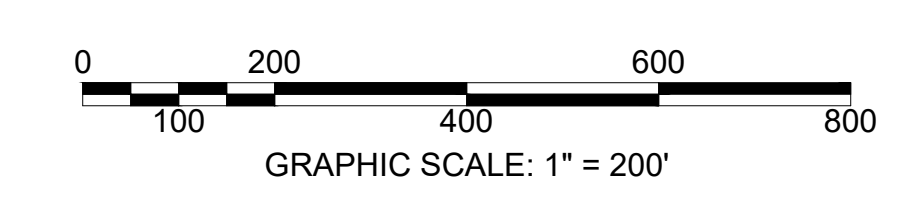
**TAX ASSESSMENT MAP**  
**BOROUGH OF KINNELON**  
MORRIS COUNTY, NEW JERSEY  
SCALE: 1"=200' 01/01/2014  
**ROBERT L. CIGOL**  
NEW JERSEY LICENSED LAND SURVEYOR  
LICENSE NO. 24GS04026100 CERTIFICATE OF AUTHORIZATION NO. 24GA27919000  
DMC ASSOCIATES, INC.  
6 CAREY AVENUE  
BUTLER, N.J. 07405  
TO SHOW CONDITIONS AS OF 12/31/2021





THIS MAP HAS BEEN DRAWN USING COMPUTER AIDED DRAFTING/DESIGN (CAD/D) UNDER THE SUPERVISION OF ROBERT L. CIGOL, N.J.L.S. No. 24GS04026100.

REVISIONS			
DATE	L. S. NAME	LIC. NO.	DESCRIPTION
12/31/21	R. CIGOL	24GS04026100	EXEMPT STATUS B. 56610 L. 124



**SHEET 68**

**TAX ASSESSMENT MAP**  
**BOROUGH OF KINNELON**  
 MORRIS COUNTY, NEW JERSEY  
 SCALE: 1"=200' 01/01/2014

**ROBERT L. CIGOL**  
 NEW JERSEY LICENSED LAND SURVEYOR  
 LICENSE NO. 24GS04026100 CERTIFICATE OF AUTHORIZATION NO. 24GA27919000

DMC ASSOCIATES, INC.  
 6 CAREY AVENUE  
 BUTLER, N.J. 07405  
 TO SHOW CONDITIONS AS OF 12/31/2021

NEW JERSEY DEPARTMENT OF THE TREASURY  
 DIVISION OF TAXATION  
 PROPERTY ADMINISTRATION TAX MAP SECTION  
 APPROVED AS A TAX MAP PURSUANT TO THE  
 AUTHORITY OF N.J.S.A. 54:1-16 & N.J.S.A. 54:50-1  
 FOR THE DIRECTOR, DIVISION OF TAXATION

*Sue Davison* CTA Supervising Field Rep  
 Sue Davison, CTA Supervising Field Rep

DATE: **APR 10 2017** SERIAL NO. **1036**



REVISIONS			
DATE	L. S. NAME	LIC. NO.	DESCRIPTION
12/04/15	R. CIGOL	24GS04026100	EASEMENT B. 56702 L. 111 & REV. ANNO B. 56703 L. 121
10/18/19	R. CIGOL	24GS04026100	ADDRESS REVISION B. 56703 L. 122
12/31/21	R. CIGOL	24GS04026100	EXEMPT STATUS B. 56702 L. 101

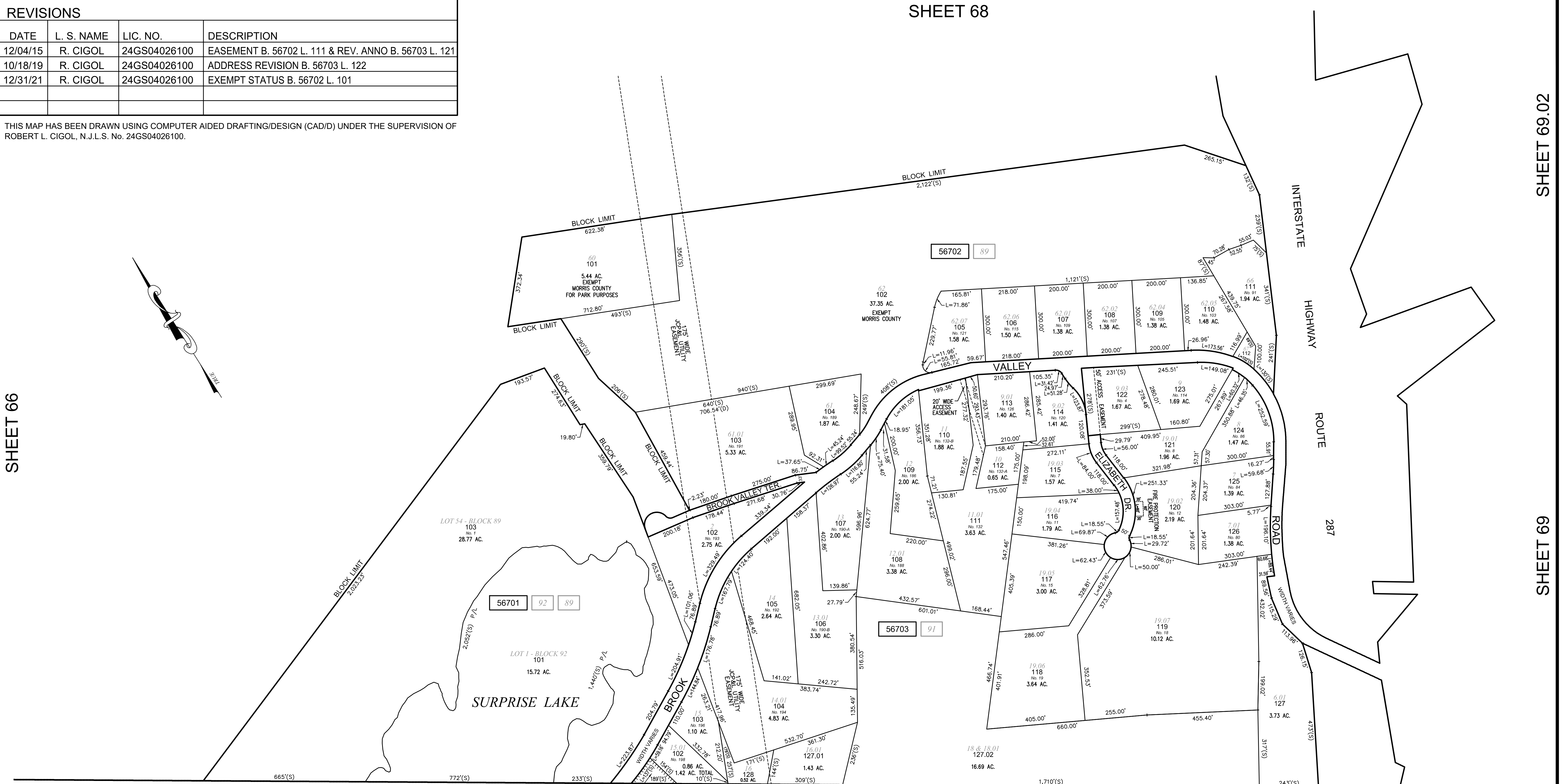
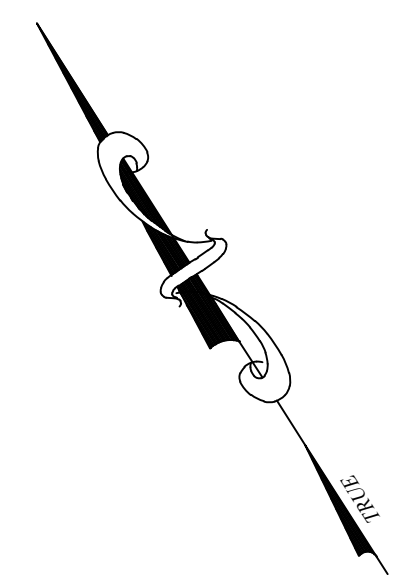
THIS MAP HAS BEEN DRAWN USING COMPUTER AIDED DRAFTING/DESIGN (CAD/D) UNDER THE SUPERVISION OF ROBERT L. CIGOL, N.J.L.S. No. 24GS04026100.

SHEET 68

SHEET 66

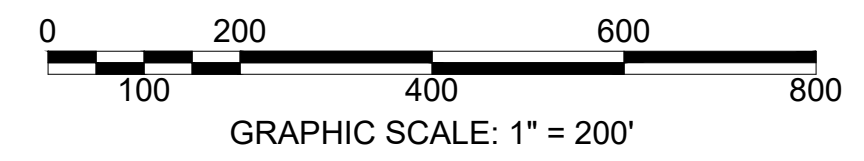
SHEET 69.02

SHEET 69



TOWNSHIP OF MONTVILLE  
MORRIS COUNTY

TOWNSHIP OF MONTVILLE  
MORRIS COUNTY



NEW JERSEY DEPARTMENT OF THE TREASURY  
DIVISION OF TAXATION  
PROPERTY ADMINISTRATION  
APPROVED AS A TAX MAP PURSUANT TO THE AUTHORITY OF  
N.J.S.A. 54-1-15 & 54-50-1  
FOR THE DIRECTOR, DIVISION OF TAXATION  
SUE DAVISON, C.T.A.  
SUPERVISING FIELD REP.

DATE: APRIL 10, 2014 SERIAL NO. 1036


**TAX ASSESSMENT MAP**  
**BOROUGH OF KINNELON**  
MORRIS COUNTY, NEW JERSEY  
SCALE: 1"=200' 01/01/2014  
**ROBERT L. CIGOL**  
NEW JERSEY LICENSED LAND SURVEYOR  
LICENSE NO. 24GS04026100 CERTIFICATE OF AUTHORIZATION NO. 24GA27919000  
DMC ASSOCIATES, INC.  
6 CAREY AVENUE  
BUTLER, N.J. 07405  
TO SHOW CONDITIONS AS OF 12/31/2021

SHEET 66

SHEET 64

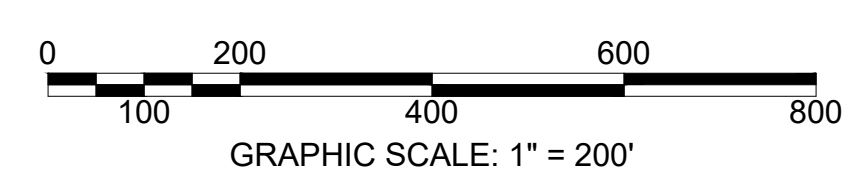
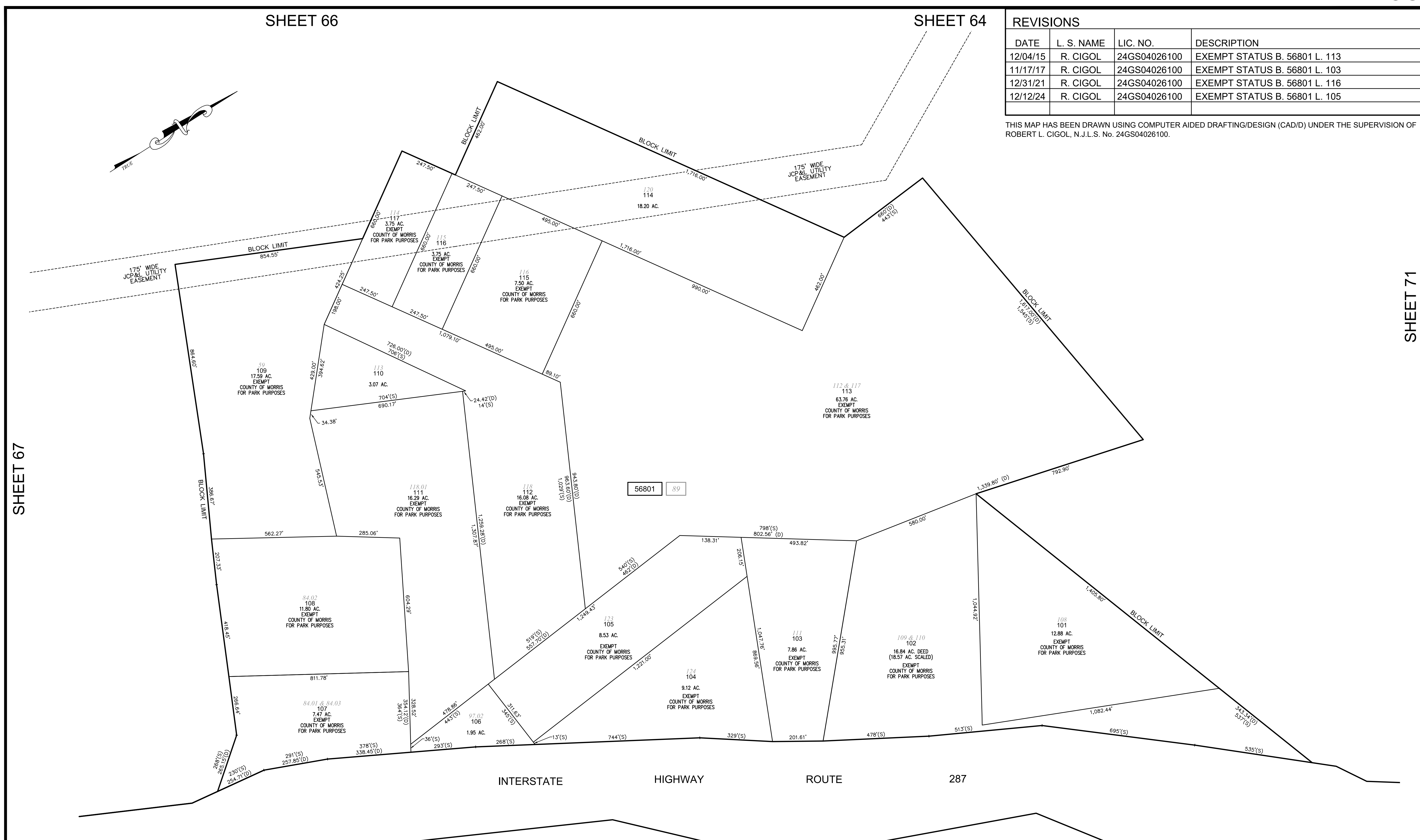
REVISIONS			
DATE	L. S. NAME	LIC. NO.	DESCRIPTION
12/04/15	R. CIGOL	24GS04026100	EXEMPT STATUS B. 56801 L. 113
11/17/17	R. CIGOL	24GS04026100	EXEMPT STATUS B. 56801 L. 103
12/31/21	R. CIGOL	24GS04026100	EXEMPT STATUS B. 56801 L. 116
12/12/24	R. CIGOL	24GS04026100	EXEMPT STATUS B. 56801 L. 105

THIS MAP HAS BEEN DRAWN USING COMPUTER AIDED DRAFTING/DESIGN (CAD/D) UNDER THE SUPERVISION OF ROBERT L. CIGOL, N.J.L.S. No. 24GS04026100.



SHEET 67

SHEET 71



SHEET 69.02

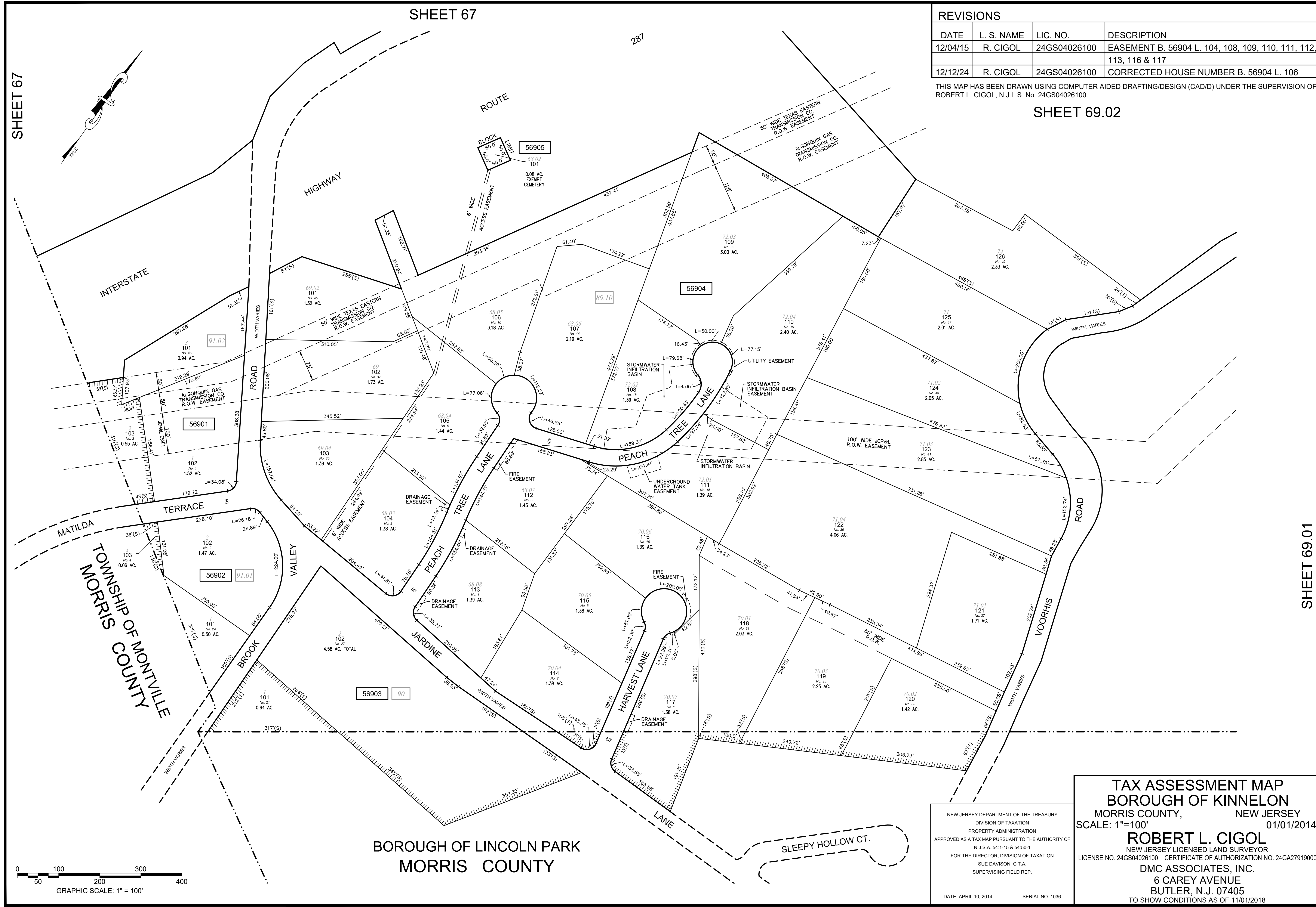
SHEET 70

NEW JERSEY DEPARTMENT OF THE TREASURY  
 DIVISION OF TAXATION  
 PROPERTY ADMINISTRATION  
 APPROVED AS A TAX MAP PURSUANT TO THE AUTHORITY OF  
 N.J.S.A. 54-1-15 & 54-50-1  
 FOR THE DIRECTOR, DIVISION OF TAXATION  
 SUE DAVISON, C.T.A.  
 SUPERVISING FIELD REP.  
 DATE: APRIL 10, 2014 SERIAL NO. 1036

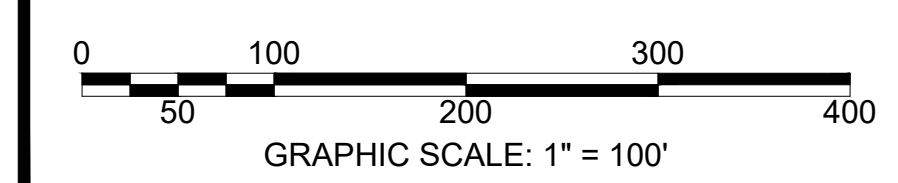

**TAX ASSESSMENT MAP**  
**BOROUGH OF KINNELON**  
 MORRIS COUNTY, NEW JERSEY  
 SCALE: 1"=200' 01/01/2014  
**ROBERT L. CIGOL**  
 NEW JERSEY LICENSED LAND SURVEYOR  
 LICENSE NO. 24GS04026100 CERTIFICATE OF AUTHORIZATION NO. 24GA27919000  
**DMC ASSOCIATES, INC.**  
 6 CAREY AVENUE  
 BUTLER, N.J. 07405  
 TO SHOW CONDITIONS AS OF 12/12/2024

REVISIONS			
DATE	L. S. NAME	LIC. NO.	DESCRIPTION
12/04/15	R. CIGOL	24GS04026100	EASEMENT B. 56904 L. 104, 108, 109, 110, 111, 112, 113, 116 & 117
12/12/24	R. CIGOL	24GS04026100	CORRECTED HOUSE NUMBER B. 56904 L. 106

THIS MAP HAS BEEN DRAWN USING COMPUTER AIDED DRAFTING/DESIGN (CAD/D) UNDER THE SUPERVISION OF ROBERT L. CIGOL, N.J.L.S. No. 24GS04026100.



SHEET 67



BOROUGH OF LINCOLN PARK  
MORRIS COUNTY

SHEET 69.01

NEW JERSEY DEPARTMENT OF THE TREASURY  
DIVISION OF TAXATION  
PROPERTY ADMINISTRATION  
APPROVED AS A TAX MAP PURSUANT TO THE AUTHORITY OF  
N.J.S.A. 54-1-15 & 54-50-1  
FOR THE DIRECTOR, DIVISION OF TAXATION  
SUE DAVISON, C.T.A.  
SUPERVISING FIELD REP.

**TAX ASSESSMENT MAP**  
**BOROUGH OF KINNELON**  
MORRIS COUNTY, NEW JERSEY  
SCALE: 1"=100' 01/01/2014  
**ROBERT L. CIGOL**  
NEW JERSEY LICENSED LAND SURVEYOR  
LICENSE NO. 24GS04026100 CERTIFICATE OF AUTHORIZATION NO. 24GA27919000  
DMC ASSOCIATES, INC.  
6 CAREY AVENUE  
BUTLER, N.J. 07405  
TO SHOW CONDITIONS AS OF 11/01/2018




REVISIONS			
DATE	L. S. NAME	LIC. NO.	DESCRIPTION
12/04/15	R. CIGOL	24GS04026100	EASEMENT B. 56904 L. 152
11/17/17	R. CIGOL	24GS04026100	REVISED B. 56904 L. 147
12/12/24	R. CIGOL	24GS04026100	EXEMPT STATUS B. 56904 L. 148

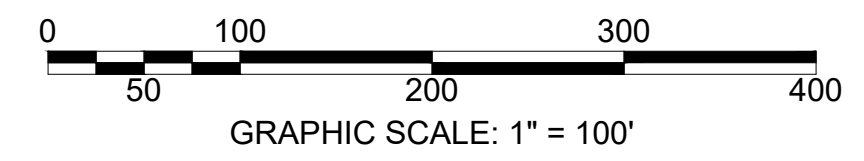
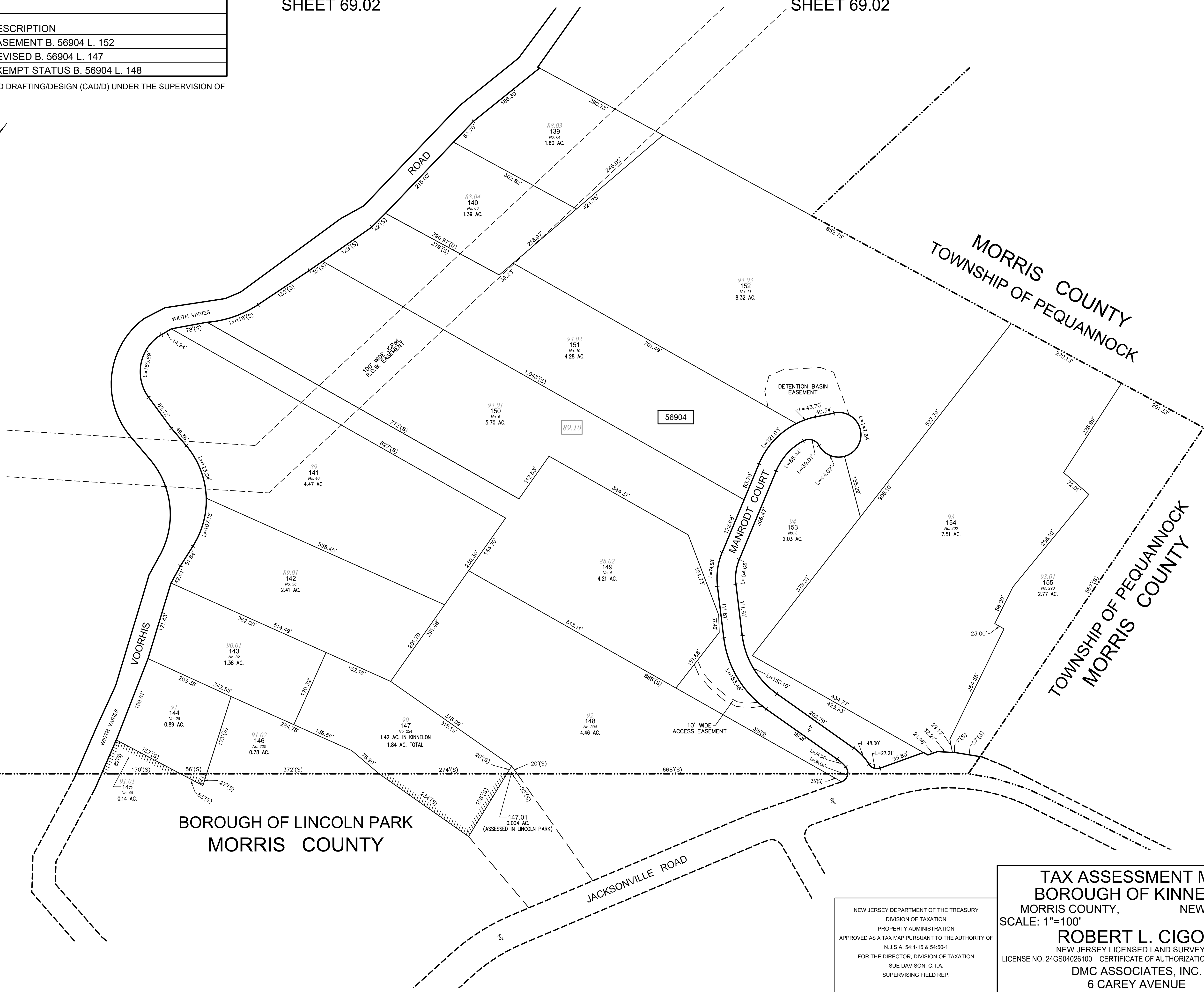
SHEET 69.02

SHEET 69.02

THIS MAP HAS BEEN DRAWN USING COMPUTER AIDED DRAFTING/DESIGN (CAD/D) UNDER THE SUPERVISION OF ROBERT L. CIGOL, N.J.L.S. No. 24GS04026100.



SHEET 69



NEW JERSEY DEPARTMENT OF THE TREASURY  
 DIVISION OF TAXATION  
 PROPERTY ADMINISTRATION  
 APPROVED AS A TAX MAP PURSUANT TO THE AUTHORITY OF  
 N.J.S.A. 54-1-15 & 54-50-1  
 FOR THE DIRECTOR, DIVISION OF TAXATION  
 SUE DAVISON, C.T.A.  
 SUPERVISING FIELD REP.

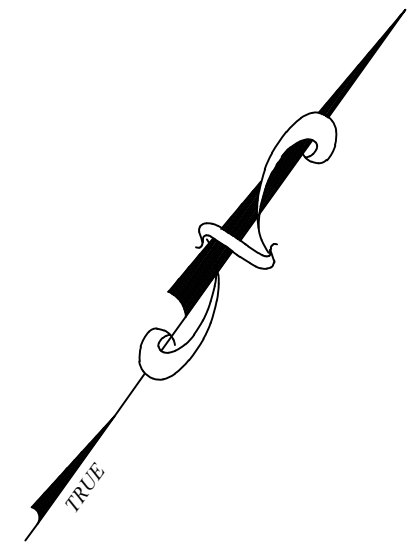
**TAX ASSESSMENT MAP**  
**BOROUGH OF KINNELON**  
 MORRIS COUNTY, NEW JERSEY  
 SCALE: 1"=100' 01/01/2014  
**ROBERT L. CIGOL**  
 NEW JERSEY LICENSED LAND SURVEYOR  
 LICENSE NO. 24GS04026100 CERTIFICATE OF AUTHORIZATION NO. 24GA27919000  
 DMC ASSOCIATES, INC.  
 6 CAREY AVENUE  
 BUTLER, N.J. 07405  
 TO SHOW CONDITIONS AS OF 12/12/2024

DATE: APRIL 10, 2014 SERIAL NO. 1036

REVISIONS			
DATE	L. S. NAME	LIC. NO.	DESCRIPTION
12/12/24	R. CIGOL	24GS04026100	ADD SUBDIVISION B. 56904 L. 130.01 & 130.02

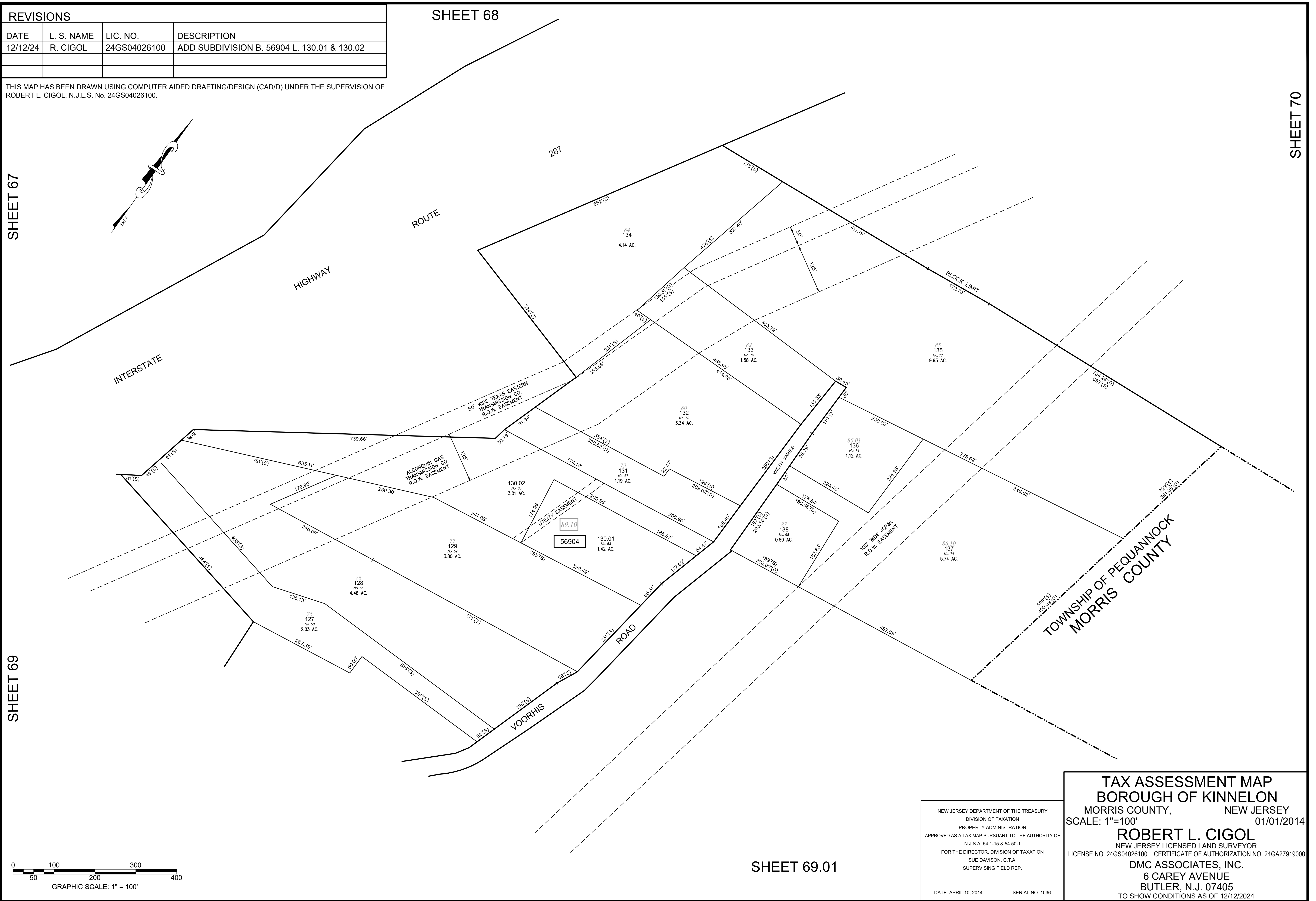
SHEET 68

THIS MAP HAS BEEN DRAWN USING COMPUTER AIDED DRAFTING/DESIGN (CAD/D) UNDER THE SUPERVISION OF ROBERT L. CIGOL, N.J.L.S. No. 24GS04026100.

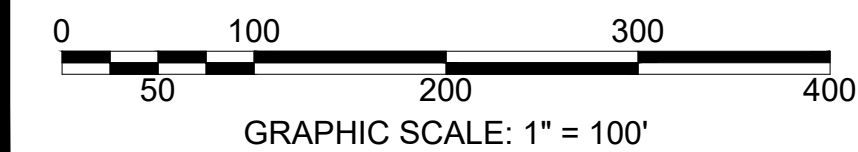


SHEET 67

SHEET 70



SHEET 69

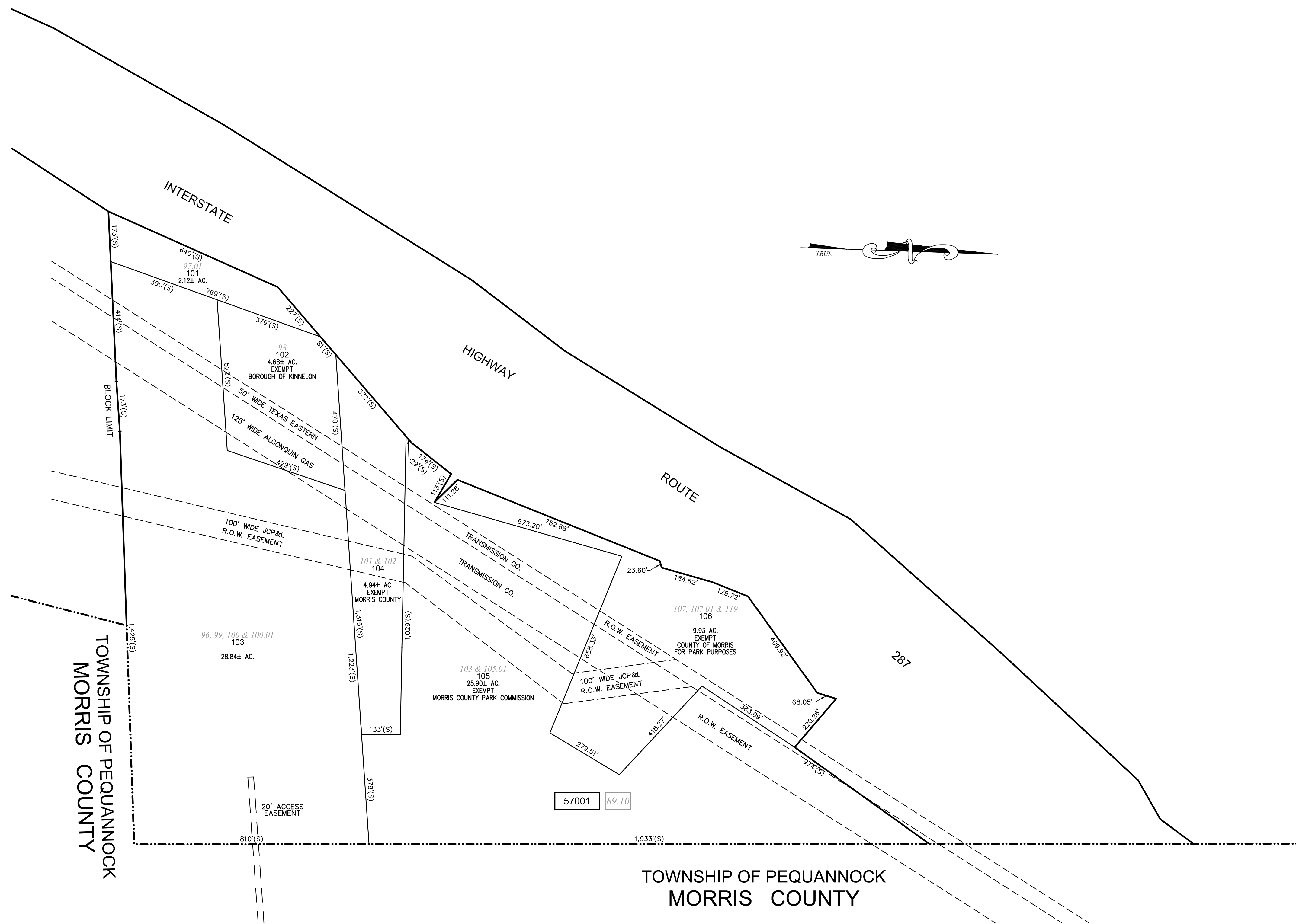


SHEET 69.01

NEW JERSEY DEPARTMENT OF THE TREASURY  
 DIVISION OF TAXATION  
 PROPERTY ADMINISTRATION  
 APPROVED AS A TAX MAP PURSUANT TO THE AUTHORITY OF  
 N.J.S.A. 54-1-15 & 54-50-1  
 FOR THE DIRECTOR, DIVISION OF TAXATION  
 SUE DAVISON, C.T.A.  
 SUPERVISING FIELD REP.

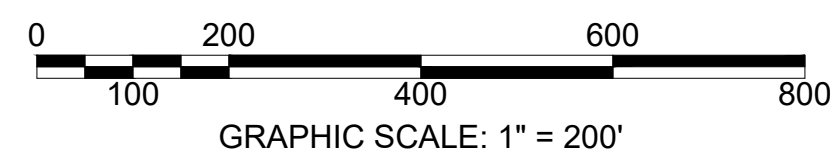
DATE: APRIL 10, 2014      SERIAL NO. 1036

**TAX ASSESSMENT MAP**  
**BOROUGH OF KINNELON**  
 MORRIS COUNTY, NEW JERSEY  
 SCALE: 1"=100'      01/01/2014  
**ROBERT L. CIGOL**  
 NEW JERSEY LICENSED LAND SURVEYOR  
 LICENSE NO. 24GS04026100      CERTIFICATE OF AUTHORIZATION NO. 24GA27919000  
**DMC ASSOCIATES, INC.**  
 6 CAREY AVENUE  
 BUTLER, N.J. 07405  
 TO SHOW CONDITIONS AS OF 12/12/2024



THIS MAP HAS BEEN DRAWN USING COMPUTER AIDED DRAFTING/DESIGN (CAD/D) UNDER THE SUPERVISION OF ROBERT L. CIGOL, N.J.L.S. No. 24GS04026100.

REVISIONS			
DATE	L. S. NAME	LIC. NO.	DESCRIPTION
04/11/19	R. CIGOL	24GS04026100	REMOVE EXEMPT STATUS B. 57001 L. 106
10/18/19	R. CIGOL	24GS04026100	ADD LOT DESIGNATION B. 57001 L. 107
10/20/20	R. CIGOL	24GS04026100	ADD EXEMPT STATUS B. 57001 L. 106



NEW JERSEY DEPARTMENT OF THE TREASURY  
 DIVISION OF TAXATION  
 PROPERTY ADMINISTRATION TAX MAP SECTION  
 APPROVED AS A TAX MAP PURSUANT TO THE  
 AUTHORITY OF N.J.S.A. 54-1-15 & N.J.S.A. 54-50-1  
 FOR THE DIRECTOR, DIVISION OF TAXATION  
 JUDY P. MILLER, CTA CHIEF VALUATION & MAPPING  
 SUE DAVISON, CTA TAX MAP UNIT

DATE: APRIL 10, 2014 SERIAL NO. 1036

**TAX ASSESSMENT MAP**  
**BOROUGH OF KINNELON**  
 MORRIS COUNTY, NEW JERSEY  
 SCALE: 1"=200' 01/01/2014  
**ROBERT L. CIGOL**  
 NEW JERSEY LICENSED LAND SURVEYOR  
 LICENSE NO. 24GS04026100 CERTIFICATE OF AUTHORIZATION NO. 24GA27919000  
**DMC ASSOCIATES, INC.**  
 6 CAREY AVENUE  
 BUTLER, N.J. 07405  
 TO SHOW CONDITIONS AS OF 10/20/2020



SHEET 64

SHEET 65

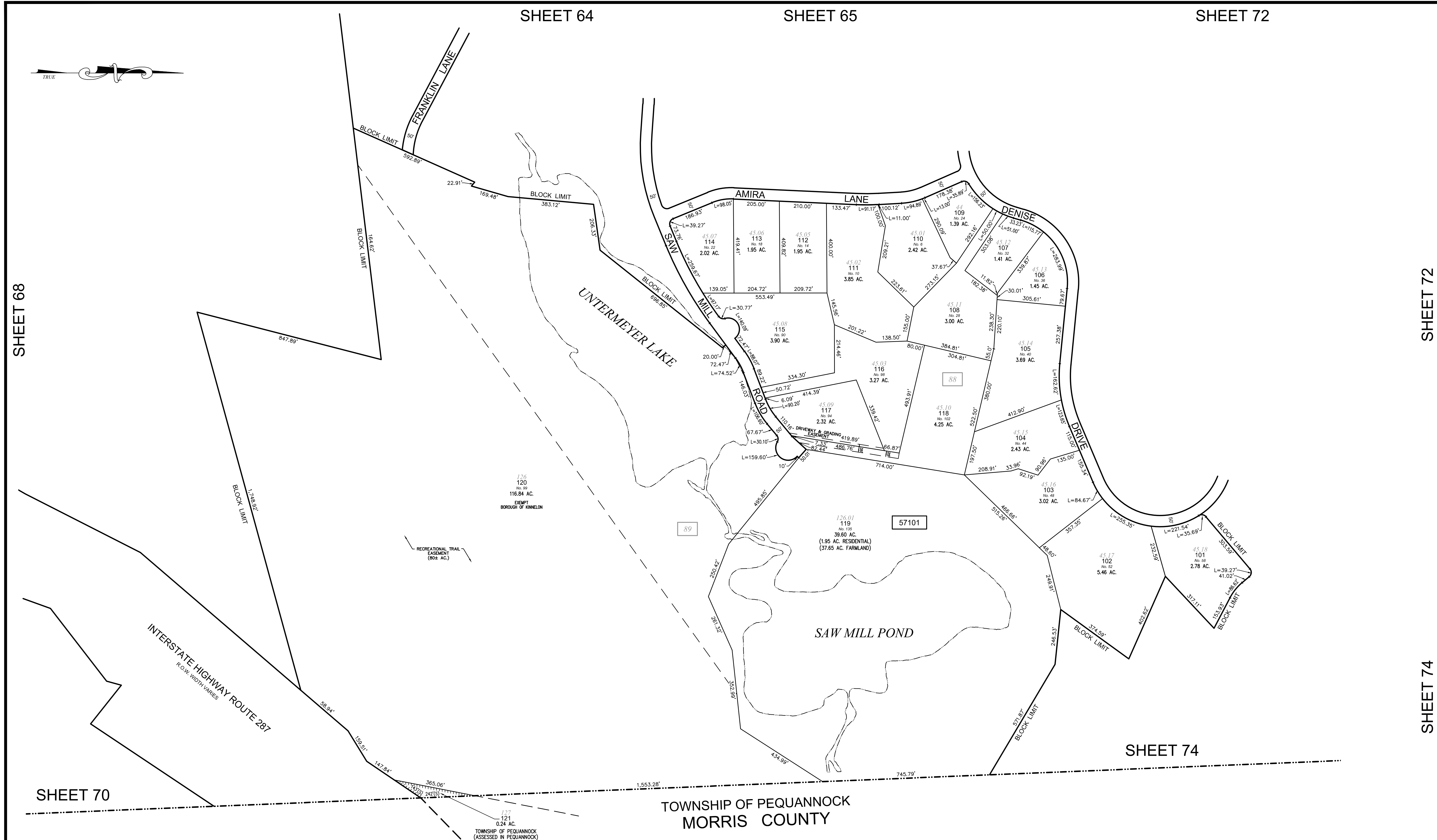
SHEET 72

SHEET 68

SHEET 72

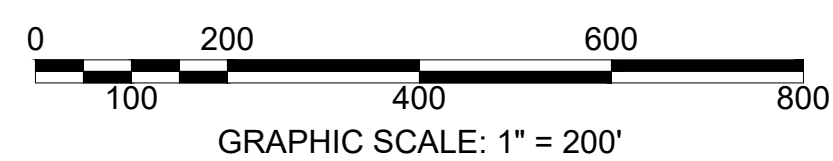
SHEET 74

SHEET 74



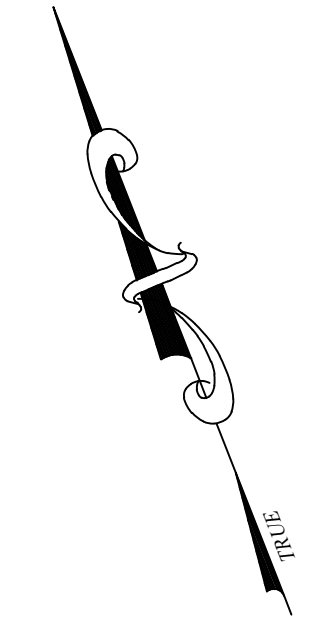
THIS MAP HAS BEEN DRAWN USING COMPUTER AIDED DRAFTING/DESIGN (CAD/D) UNDER THE SUPERVISION OF ROBERT L. CIGOL, N.J.L.S. No. 24GS04026100.

REVISIONS			
DATE	L. S. NAME	LIC. NO.	DESCRIPTION
11/17/17	R. CIGOL	24GS04026100	LOT LINE ADJUSTMENT BETWEEN B. 57101 L. 119 & 120 ADD B. 57101 L. 121
10/18/19	R. CIGOL	24GS04026100	EXEMPT STATUS B. 57101 L. 119



NEW JERSEY DEPARTMENT OF THE TREASURY  
 DIVISION OF TAXATION  
 PROPERTY ADMINISTRATION  
 APPROVED AS A TAX MAP PURSUANT TO THE AUTHORITY OF  
 N.J.S.A. 54:1-15 & 54:50-1  
 FOR THE DIRECTOR, DIVISION OF TAXATION  
 SUE DAVIDSON, C.T.A.  
 SUPERVISING FIELD REP.  
 DATE: APRIL 10, 2014 SERIAL NO. 1036

**TAX ASSESSMENT MAP**  
**BOROUGH OF KINNELON**  
 MORRIS COUNTY, NEW JERSEY  
 SCALE: 1"=200' 01/01/2014  
**ROBERT L. CIGOL**  
 NEW JERSEY LICENSED LAND SURVEYOR  
 LICENSE NO. 24GS04026100 CERTIFICATE OF AUTHORIZATION NO. 24GA27919000  
**DMC ASSOCIATES, INC.**  
 6 CAREY AVENUE  
 BUTLER, N.J. 07405  
 TO SHOW CONDITIONS AS OF 10/18/2019



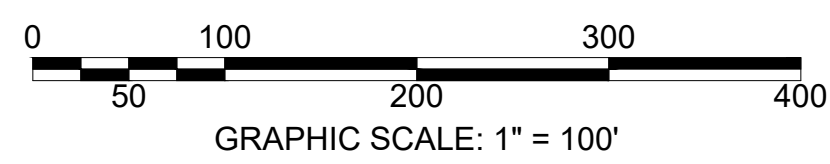
SHEET 73

SHEET 71



THIS MAP HAS BEEN DRAWN USING COMPUTER AIDED DRAFTING/DESIGN (CAD/D) UNDER THE SUPERVISION OF ROBERT L. CIGOL, N.J.L.S. No. 24GS04026100.

REVISIONS			
DATE	L. S. NAME	LIC. NO.	DESCRIPTION
12/04/15	R. CIGOL	24GS04026100	EASEMENT B. 57201 L. 101, 102, 110, 112 & 113




SHEET 65

SHEET 71

NEW JERSEY DEPARTMENT OF THE TREASURY  
 DIVISION OF TAXATION  
 PROPERTY ADMINISTRATION  
 APPROVED AS A TAX MAP PURSUANT TO THE AUTHORITY OF  
 N.J.S.A. 54:1-15 & 54:50-1  
 FOR THE DIRECTOR, DIVISION OF TAXATION  
 SUE DAVISON, C.T.A.  
 SUPERVISING FIELD REP.  
 DATE: APRIL 10, 2014 SERIAL NO. 1036

**TAX ASSESSMENT MAP**  
**BOROUGH OF KINNELON**  
 MORRIS COUNTY, NEW JERSEY  
 SCALE: 1"=100' 01/01/2014  
**ROBERT L. CIGOL**  
 NEW JERSEY LICENSED LAND SURVEYOR  
 LICENSE NO. 24GS04026100 CERTIFICATE OF AUTHORIZATION NO. 24GA27919000  
**DMC ASSOCIATES, INC.**  
 6 CAREY AVENUE  
 BUTLER, N.J. 07405  
 TO SHOW CONDITIONS AS OF 12/04/2015

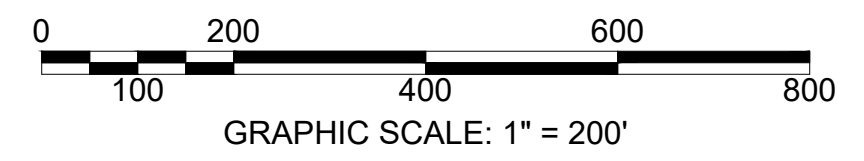


SHEET 65

SHEET 75

THIS MAP HAS BEEN DRAWN USING COMPUTER AIDED DRAFTING/DESIGN (CAD/D) UNDER THE SUPERVISION OF ROBERT L. CIGOL, N.J.L.S. No. 24GS04026100.

REVISIONS			
DATE	L. S. NAME	LIC. NO.	DESCRIPTION
12/04/15	R. CIGOL	24GS04026100	EASEMENT B. 57301 L. 113 & 114
10/20/20	R. CIGOL	24GS04026100	LOT AREA B. 57301 L. 109



SHEET 72

SHEET 74

NEW JERSEY DEPARTMENT OF THE TREASURY  
 DIVISION OF TAXATION  
 PROPERTY ADMINISTRATION  
 APPROVED AS A TAX MAP PURSUANT TO THE AUTHORITY OF  
 N.J.S.A. 54-1-15 & 54-50-1  
 FOR THE DIRECTOR, DIVISION OF TAXATION  
 SUE DAVISON, C.T.A.  
 SUPERVISING FIELD REP.

DATE: APRIL 10, 2014 SERIAL NO. 1036

**TAX ASSESSMENT MAP**  
**BOROUGH OF KINNELON**  
 MORRIS COUNTY, NEW JERSEY  
 SCALE: 1"=200' 01/01/2014  
**ROBERT L. CIGOL**  
 NEW JERSEY LICENSED LAND SURVEYOR  
 LICENSE NO. 24GS04026100 CERTIFICATE OF AUTHORIZATION NO. 24GA27919000  
**DMC ASSOCIATES, INC.**  
 6 CAREY AVENUE  
 BUTLER, N.J. 07405  
 TO SHOW CONDITIONS AS OF 10/19/2020

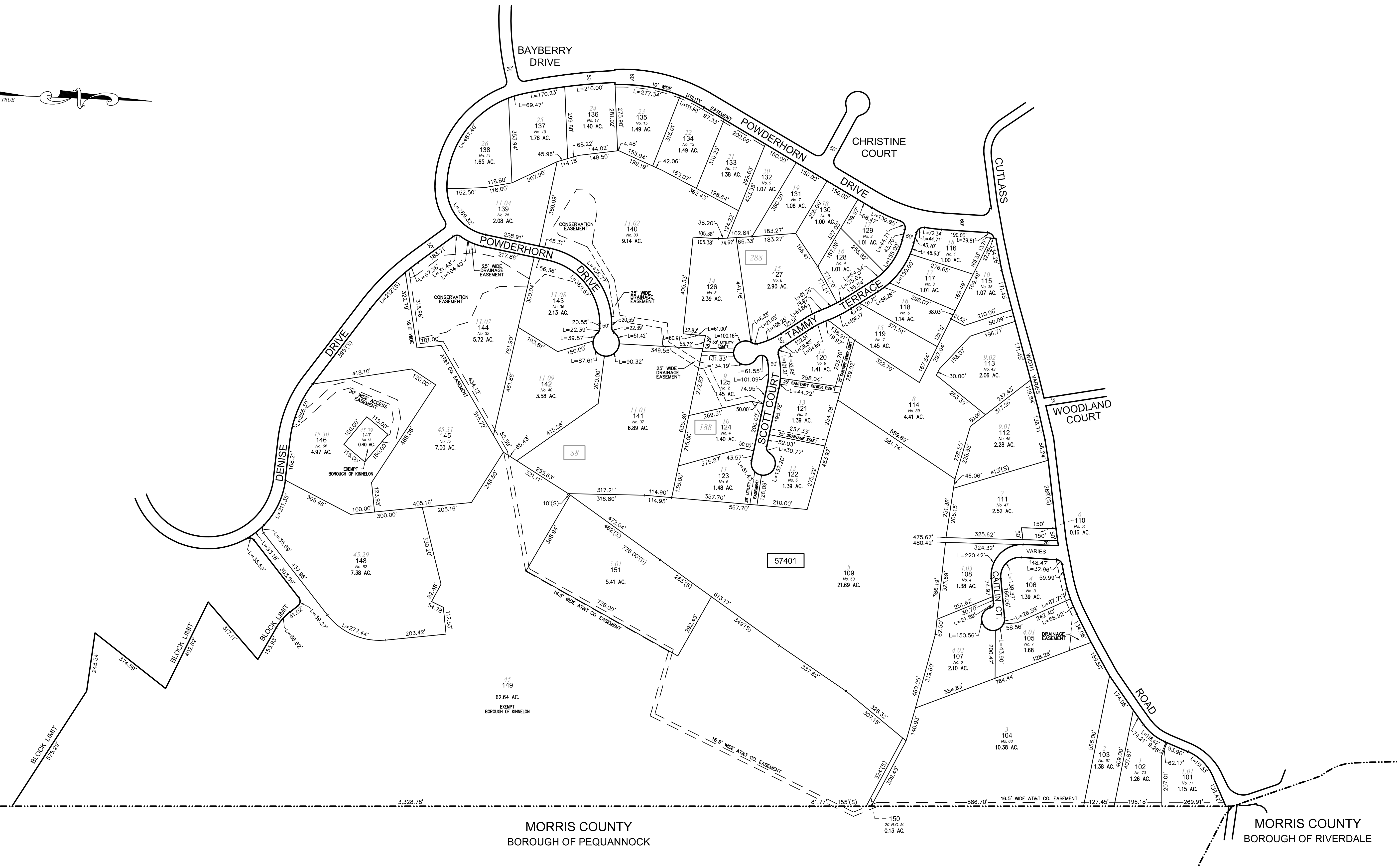


SHEET 72

SHEET 75

SHEET 75.01

SHEET 71

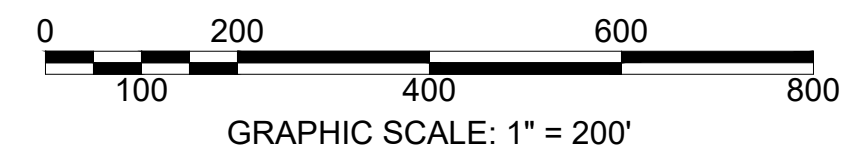


MORRIS COUNTY  
BOROUGH OF PEQUANNOCK

MORRIS COUNTY  
BOROUGH OF RIVERDALE

THIS MAP HAS BEEN DRAWN USING COMPUTER AIDED DRAFTING/DESIGN (CAD/D) UNDER THE SUPERVISION OF ROBERT L. CIGOL, N.J.L.S. No. 24GS04026100.

REVISIONS			
DATE	L. S. NAME	LIC. NO.	DESCRIPTION
12/04/15	R. CIGOL	24GS04026100	EASEMENT B. 57401 L. 105 & 106/ REV. B. 57401 L. 146 & 147
11/17/17	R. CIGOL	24GS04026100	EXEMPT STATUS B. 57401 L. 149



NEW JERSEY DEPARTMENT OF THE TREASURY  
DIVISION OF TAXATION  
PROPERTY ADMINISTRATION  
APPROVED AS A TAX MAP PURSUANT TO THE AUTHORITY OF  
N.J.S.A. 54-1-15 & 54-50-1  
FOR THE DIRECTOR, DIVISION OF TAXATION  
SUE DAVISON, C.T.A.  
SUPERVISING FIELD REP.

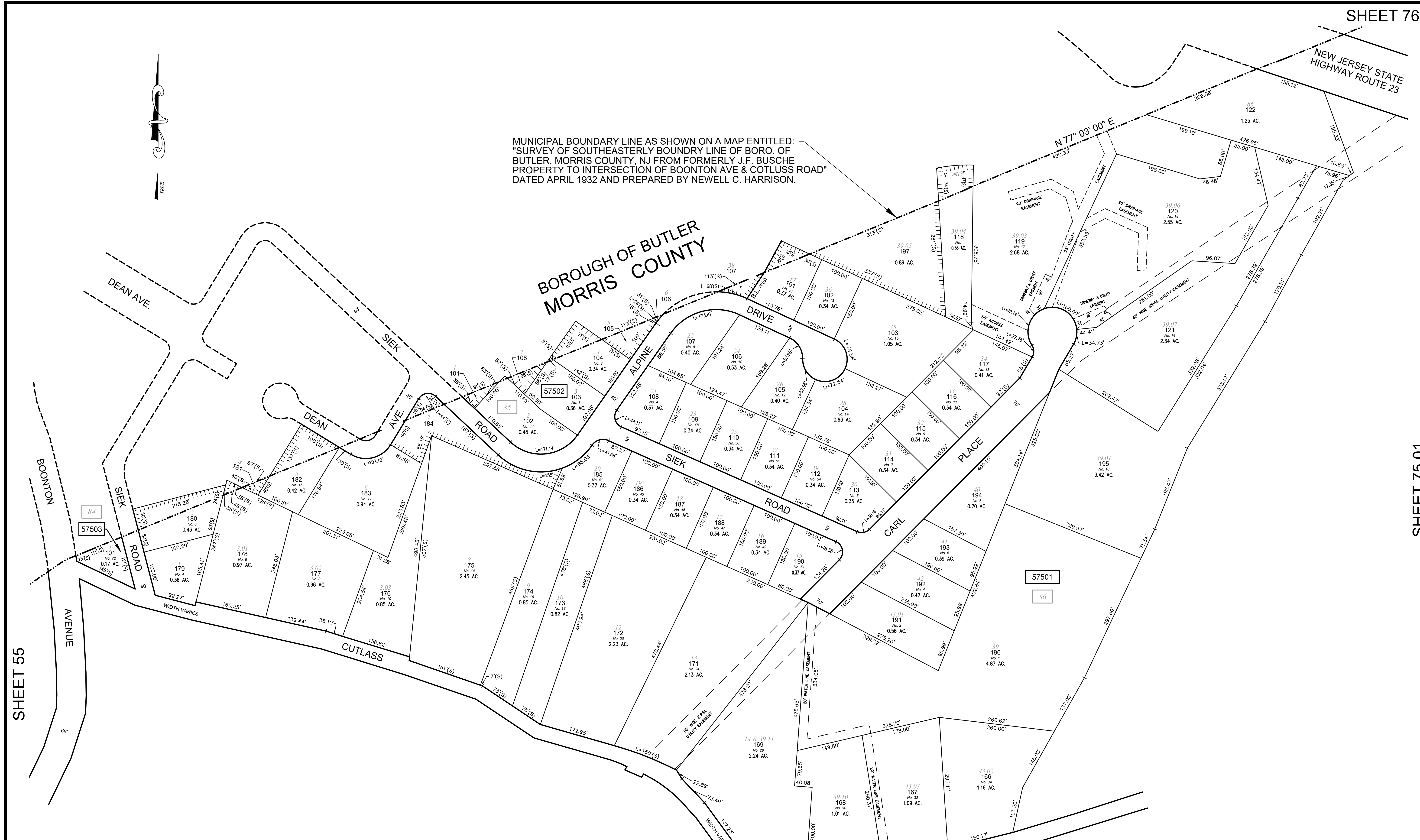
DATE: APRIL 10, 2014      SERIAL NO. 1036

**TAX ASSESSMENT MAP**  
**BOROUGH OF KINNELON**  
MORRIS COUNTY, NEW JERSEY  
SCALE: 1"=200'      01/01/2014

**ROBERT L. CIGOL**  
NEW JERSEY LICENSED LAND SURVEYOR  
LICENSE NO. 24GS04026100    CERTIFICATE OF AUTHORIZATION NO. 24GA27919000

**DMC ASSOCIATES, INC.**  
6 CAREY AVENUE  
BUTLER, N.J. 07405  
TO SHOW CONDITIONS AS OF 11/17/2017

MUNICIPAL BOUNDARY LINE AS SHOWN ON A MAP ENTITLED:  
 "SURVEY OF SOUTHEASTERLY BOUNDRY LINE OF BORO. OF  
 BUTLER, MORRIS COUNTY, NJ FROM FORMERLY J.F. BUSCH  
 PROPERTY TO INTERSECTION OF BOONTON AVE & COTLUSS ROAD"  
 DATED APRIL 1932 AND PREPARED BY NEWELL C. HARRISON.



THIS MAP HAS BEEN DRAWN USING COMPUTER AIDED DRAFTING/DESIGN (CAD/D) UNDER THE SUPERVISION OF  
 ROBERT L. CIGOL, N.J.L.S. No. 24GS04026100.

REVISIONS			
DATE	L. S. NAME	LIC. NO.	DESCRIPTION
12/04/15	R. CIGOL	24GS04026100	REV. ANNO PER DEED PLOT - B. 57501 L. 170
12/09/16	R. CIGOL	24GS04026100	LOT CONSOLIDATION: B. 57501 L. 169 & 170



SHEET 73

SHEET 74

NEW JERSEY DEPARTMENT OF THE TREASURY  
 DIVISION OF TAXATION  
 PROPERTY ADMINISTRATION  
 APPROVED AS A TAX MAP PURSUANT TO THE AUTHORITY OF  
 N.J.S.A. 54-1-15 & 54-50-1  
 FOR THE DIRECTOR, DIVISION OF TAXATION  
 SUE DAVISON, C.T.A.  
 SUPERVISING FIELD REP.  
 DATE: APRIL 10, 2014      SERIAL NO. 1036

**TAX ASSESSMENT MAP**  
**BOROUGH OF KINNELON**  
 MORRIS COUNTY, NEW JERSEY  
 SCALE: 1"=100'      01/01/2014

**ROBERT L. CIGOL**  
 NEW JERSEY LICENSED LAND SURVEYOR  
 LICENSE NO. 24GS04026100    CERTIFICATE OF AUTHORIZATION NO. 24GA27919000

**DMC ASSOCIATES, INC.**  
 6 CAREY AVENUE  
 BUTLER, N.J. 07405  
 TO SHOW CONDITIONS AS OF 12/09/2016

SHEET 75.01

REVISIONS			
DATE	L. S. NAME	LIC. NO.	DESCRIPTION
12/04/15	R. CIGOL	24GS04026100	EASEMENT B. 57501 L. 123, 146

THIS MAP HAS BEEN DRAWN USING COMPUTER AIDED DRAFTING/DESIGN (CAD/D) UNDER THE SUPERVISION OF ROBERT L. CIGOL, N.J.L.S. No. 24GS04026100.

MUNICIPAL BOUNDARY LINE AS SHOWN ON A MAP ENTITLED: "SURVEY OF SOUTHEASTERLY BOUNDARY LINE OF BORO. OF BUTLER, MORRIS COUNTY, NJ FROM FORMERLY J.F. BUSCHE PROPERTY TO INTERSECTION OF BOONTON AVE & COTLUSS ROAD DATED APRIL 1932 AND PREPARED BY NEWELL C. HARRISON.

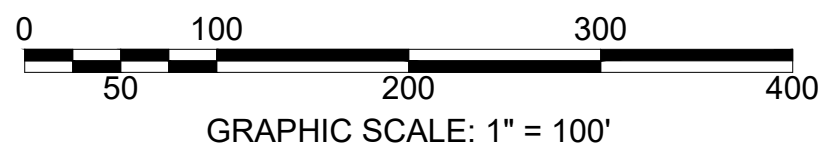
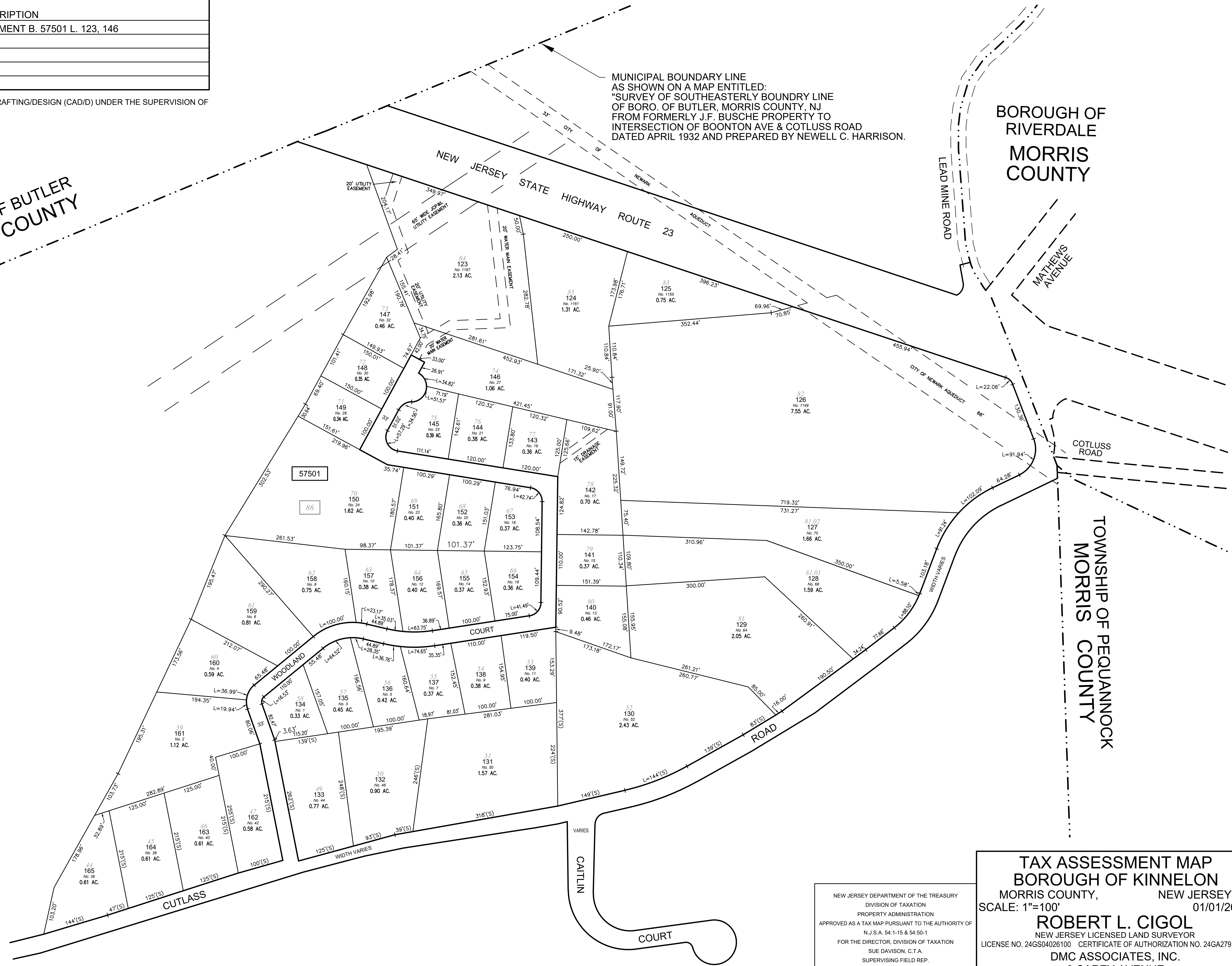
BOROUGH OF BUTLER  
MORRIS COUNTY

BOROUGH OF RIVERDALE  
MORRIS COUNTY

TOWNSHIP OF PEQUANNOCK  
MORRIS COUNTY



SHEET 75



SHEET 74

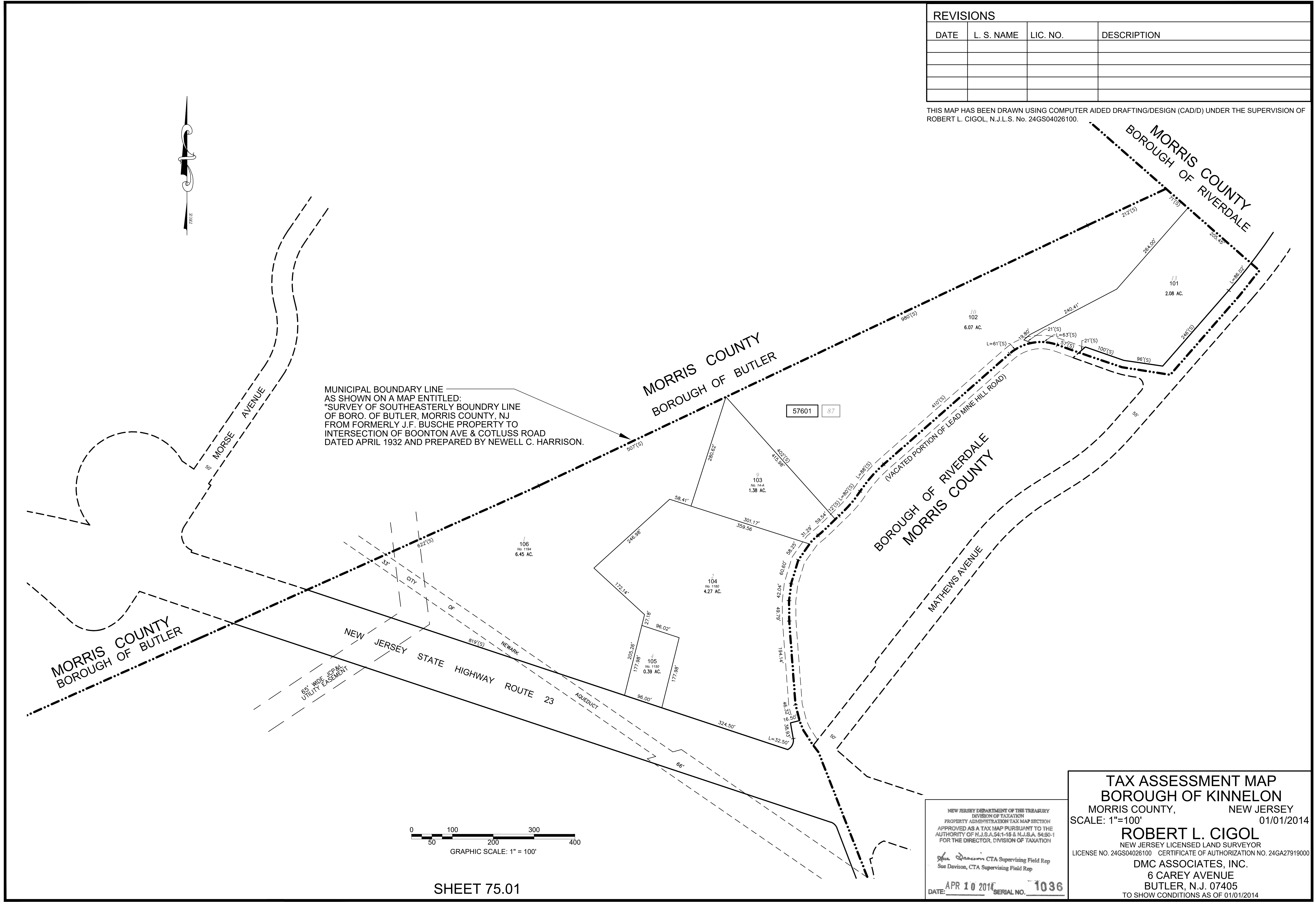
NEW JERSEY DEPARTMENT OF THE TREASURY  
DIVISION OF TAXATION  
PROPERTY ADMINISTRATION  
APPROVED AS A TAX MAP PURSUANT TO THE AUTHORITY OF  
N.J.S.A. 54-1-15 & 54-50-1  
FOR THE DIRECTOR, DIVISION OF TAXATION  
SUE DAVISON, C.T.A.  
SUPERVISING FIELD REP.  
DATE: APRIL 10, 2014 SERIAL NO. 1036

**TAX ASSESSMENT MAP**  
**BOROUGH OF KINNELON**  
MORRIS COUNTY, NEW JERSEY  
SCALE: 1"=100' 01/01/2014  
**ROBERT L. CIGOL**  
NEW JERSEY LICENSED LAND SURVEYOR  
LICENSE NO. 24GS04026100 CERTIFICATE OF AUTHORIZATION NO. 24GA27919000  
DMC ASSOCIATES, INC.  
6 CAREY AVENUE  
BUTLER, N.J. 07405  
TO SHOW CONDITIONS AS OF 12/05/2015



REVISIONS			
DATE	L. S. NAME	LIC. NO.	DESCRIPTION

THIS MAP HAS BEEN DRAWN USING COMPUTER AIDED DRAFTING/DESIGN (CAD/D) UNDER THE SUPERVISION OF ROBERT L. CIGOL, N.J.L.S. No. 24GS04026100.



SHEET 75.01

NEW JERSEY DEPARTMENT OF THE TREASURY  
 DIVISION OF TAXATION  
 PROPERTY ADMINISTRATION TAX MAP SECTION  
 APPROVED AS A TAX MAP PURSUANT TO THE  
 AUTHORITY OF N.J.S.A. 54:1-16 & N.J.S.A. 54:50-1  
 FOR THE DIRECTOR, DIVISION OF TAXATION  
 Sue Davison, CTA Supervising Field Rep  
 DATE: APR 10 2017 SERIAL NO. 1036

TAX ASSESSMENT MAP  
 BOROUGH OF KINNELON  
 MORRIS COUNTY, NEW JERSEY  
 SCALE: 1"=100' 01/01/2014  
 ROBERT L. CIGOL  
 NEW JERSEY LICENSED LAND SURVEYOR  
 LICENSE NO. 24GS04026100 CERTIFICATE OF AUTHORIZATION NO. 24GA27919000  
 DMC ASSOCIATES, INC.  
 6 CAREY AVENUE  
 BUTLER, N.J. 07405  
 TO SHOW CONDITIONS AS OF 01/01/2014