

BOROUGH OF LINCOLN PARK

MORRIS COUNTY, NEW JERSEY



2024

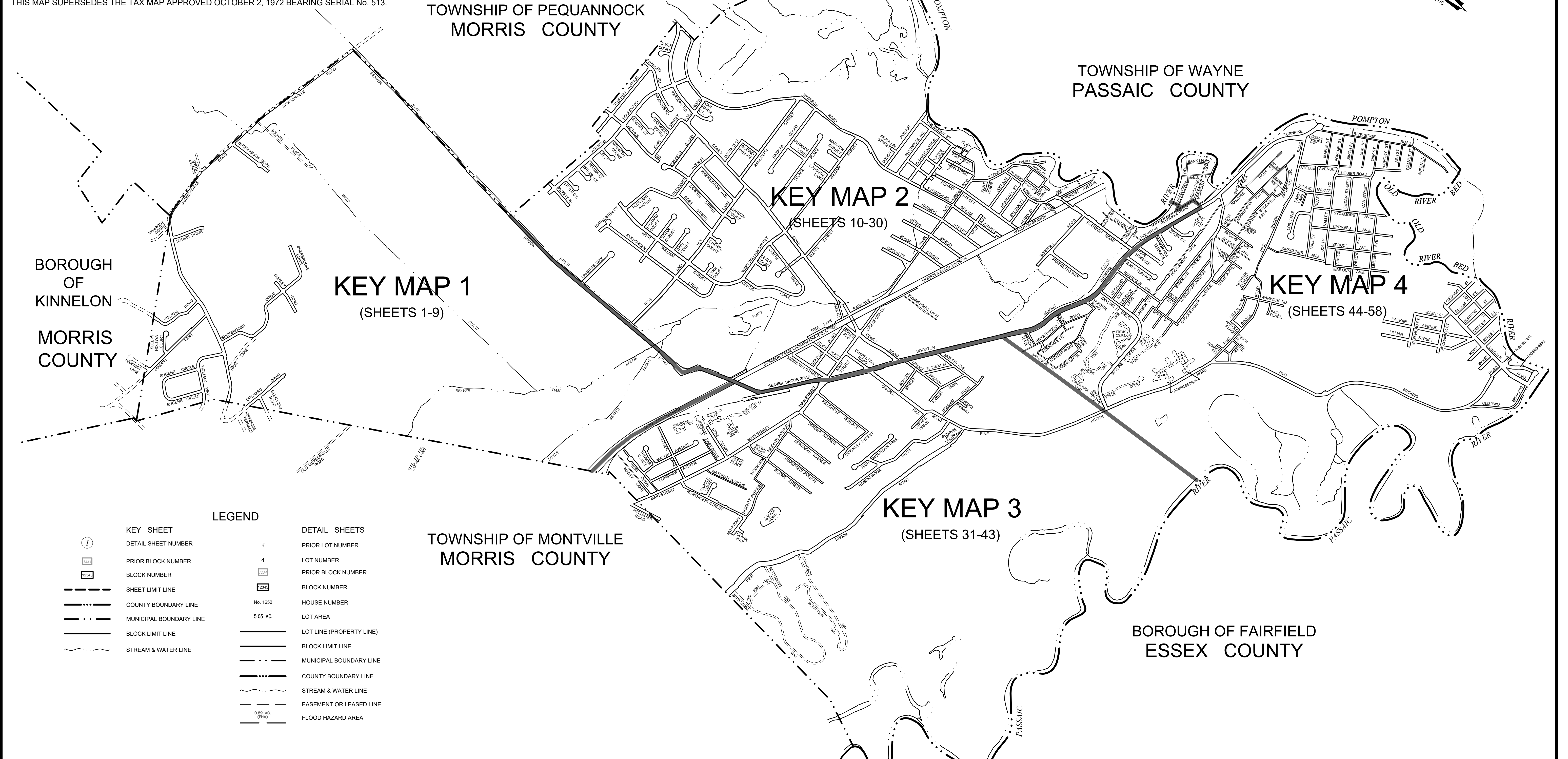
TAX ASSESSMENT MAP

ROBERT L. CIGOL, NEW JERSEY LICENSED LAND SURVEYOR

LICENSE No. 24GS04026100
DMC ASSOCIATES, INC.
6 CAREY AVENUE
BUTLER, N.J. 07405

REVISIONS			
DATE	L. S. NAME	LIC. NO.	DESCRIPTION
12/13/24	R. CIGOL	24GS04026100	SEE KEY MAPS 2 & 4

THIS MAP HAS BEEN DRAWN USING COMPUTER AIDED DRAFTING/DESIGN (CAD/D) UNDER THE SUPERVISION OF ROBERT L. CIGOL, N.J.L.S. No. 24GS04026100.
 THIS MAP SUPERSEDES THE TAX MAP APPROVED OCTOBER 2, 1972 BEARING SERIAL No. 513.

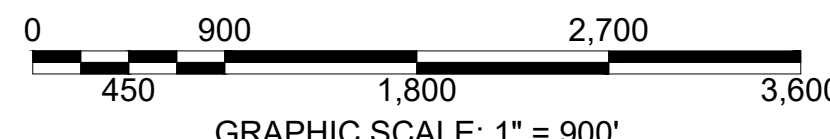


KEY SHEET		LEGEND		DETAIL SHEETS	
	DETAIL SHEET NUMBER		PRIOR LOT NUMBER		LOT NUMBER
	BLOCK NUMBER		PRIOR BLOCK NUMBER		BLOCK NUMBER
	SHEET LIMIT LINE		HOUSE NUMBER		LOT AREA
	COUNTY BOUNDARY LINE		LOT LINE (PROPERTY LINE)		BLOCK LIMIT LINE
	MUNICIPAL BOUNDARY LINE		STREAM & WATER LINE		MUNICIPAL BOUNDARY LINE
	BLOCK LIMIT LINE		EASEMENT OR LEASED LINE		COUNTY BOUNDARY LINE
	STREAM & WATER LINE		FLOOD HAZARD AREA		STREAM & WATER LINE

THE AREAS, BOUNDARIES AND DIMENSIONS SHOWN ON THIS TAX MAP, ARE DERIVED FROM GROUND SURVEYS, AERIAL SURVEYS, AND RECORDED PLANS, MAPS, DEEDS, WILLS, AND ARE TO BE USED FOR ASSESSMENT PURPOSES ONLY.

I HEREBY CERTIFY THAT THIS MAP AND ANY REQUIRED SURVEY HAVE BEEN MADE UNDER MY IMMEDIATE SUPERVISION, AND COMPLIES WITH THE LAWS OF THE STATE OF NEW JERSEY.

ROBERT L. CIGOL, N.J.L.S. NO. 24GS04026100
 CERTIFICATE OF AUTHORIZATION NO. 24GA27919000



NEW JERSEY DEPARTMENT OF THE TREASURY
 DIVISION OF TAXATION
 PROPERTY ADMINISTRATION
 APPROVED AS A TAX MAP PURSUANT TO THE AUTHORITY OF
 N.J.S.A. 54:1-15 AND N.J.S.A. 54:50-1
 FOR THE DIRECTOR, DIVISION OF TAXATION
 MELISSA THOMAS
 CHIEF, PROPERTY ADMINISTRATION
 MATTHEW LOYER
 SUPERVISOR, TAX MAPS SECTION, VALUATION AND MAPPING
 DATE: AUGUST 16, 2023 SERIAL NO. 1150



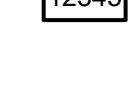









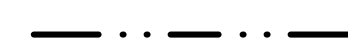




TAX ASSESSMENT MAP
BOROUGH OF LINCOLN PARK
 MORRIS COUNTY, NEW JERSEY
 SCALE: 1"=900' 11/01/2022
ROBERT L. CIGOL
 NEW JERSEY LICENSED LAND SURVEYOR
 LICENSE NO. 24GS04026100 CERTIFICATE OF AUTHORIZATION NO. 24GA27919000
DMC ASSOCIATES, INC.
 6 CAREY AVENUE
 BUTLER, N.J. 07405
 TO SHOW CONDITIONS AS OF DECEMBER 13, 2024

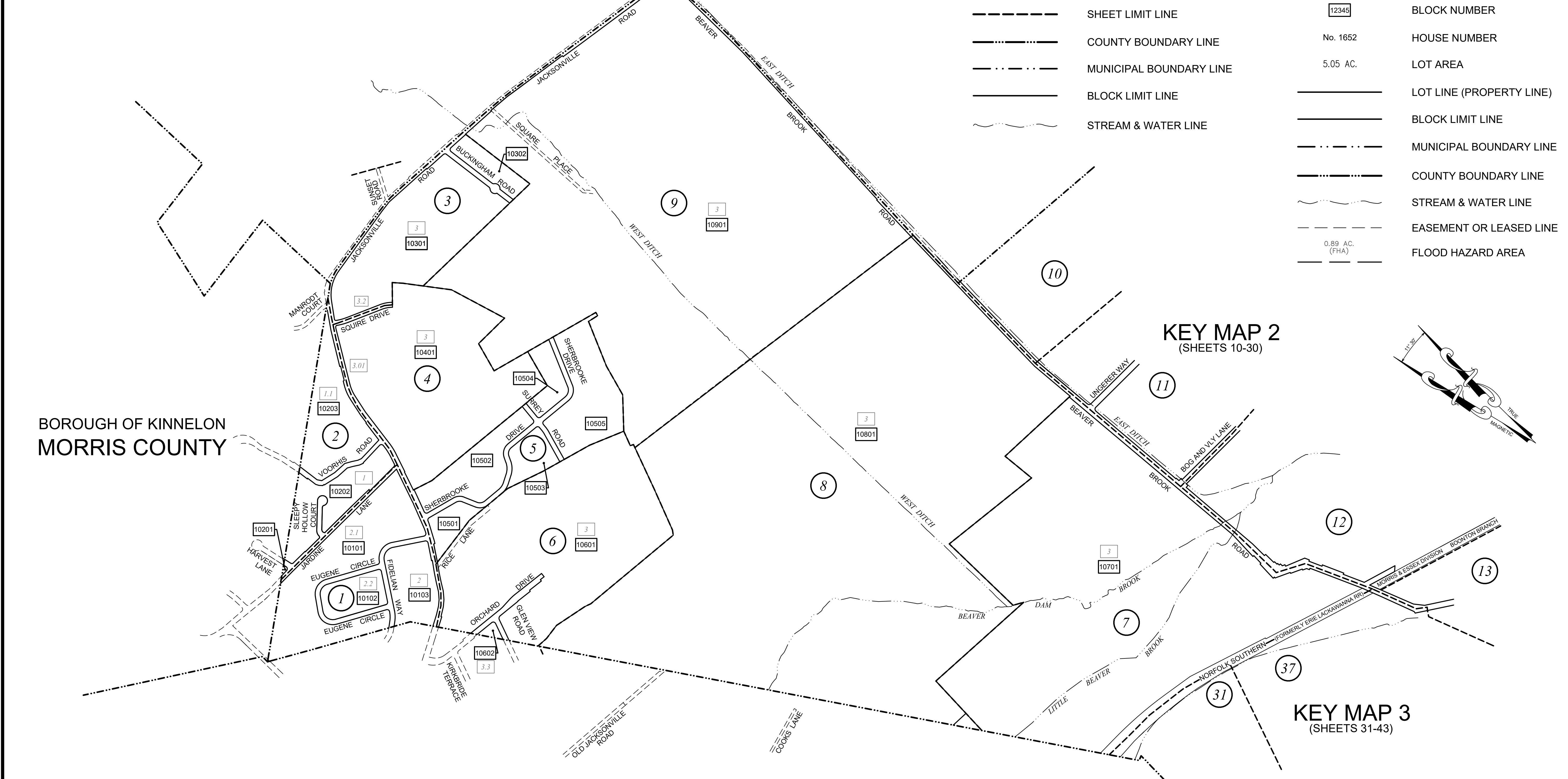
REVISIONS			
DATE	L. S. NAME	LIC. NO.	DESCRIPTION

THIS MAP HAS BEEN DRAWN USING COMPUTER AIDED DRAFTING/DESIGN (CAD/D) UNDER THE SUPERVISION OF ROBERT L. CIGOL, N.J.L.S. No. 24GS04026100.

TOWNSHIP OF PEQUANNOCK MORRIS COUNTY

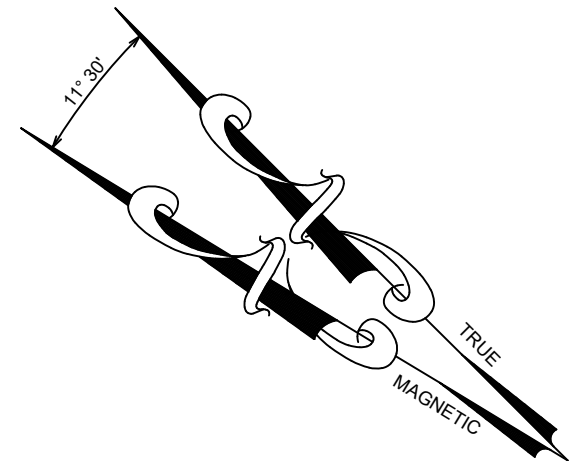
LEGEND

KEY SHEET		DETAIL SHEETS	
	DETAIL SHEET NUMBER	4	PRIOR LOT NUMBER
	PRIOR BLOCK NUMBER	4	LOT NUMBER
	BLOCK NUMBER		PRIOR BLOCK NUMBER
	SHEET LIMIT LINE		BLOCK NUMBER
	COUNTY BOUNDARY LINE	No. 1652	HOUSE NUMBER
	MUNICIPAL BOUNDARY LINE	5.05 AC.	LOT AREA
	BLOCK LIMIT LINE		LOT LINE (PROPERTY LINE)
	STREAM & WATER LINE		BLOCK LIMIT LINE
			MUNICIPAL BOUNDARY LINE
			COUNTY BOUNDARY LINE
			STREAM & WATER LINE
			EASEMENT OR LEASED LINE
			FLOOD HAZARD AREA



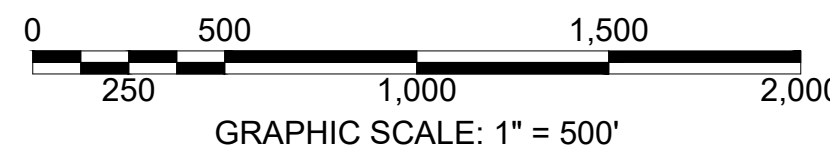
KEY MAP 2
(SHEETS 10-30)

KEY MAP 3
(SHEETS 31-43)




BOROUGH OF KINNELON
MORRIS COUNTY

TOWNSHIP OF MONTVILLE
MORRIS COUNTY



NEW JERSEY DEPARTMENT OF THE TREASURY
DIVISION OF TAXATION
APPROVED AS A TAX MAP PURSUANT TO THE AUTHORITY OF
N.J.S.A. 54:1-15 AND N.J.S.A. 54:15-1
FOR THE DIRECTOR, DIVISION OF TAXATION



DATE AUG 16 2023 SERIAL NO. 1150

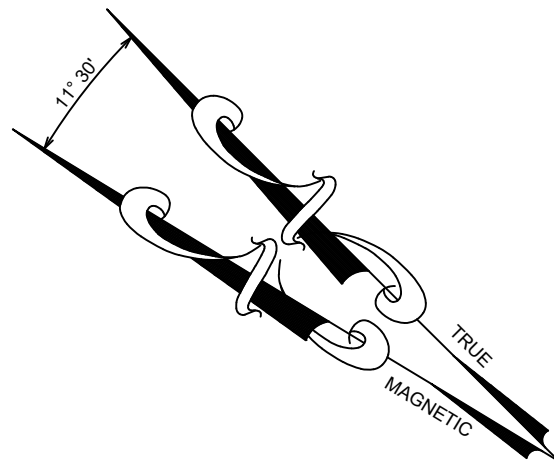
TAX ASSESSMENT MAP
BOROUGH OF LINCOLN PARK
MORRIS COUNTY, NEW JERSEY
SCALE: 1"=500' 11/01/2022
ROBERT L. CIGOL
NEW JERSEY LICENSED LAND SURVEYOR
LICENSE NO. 24GS04026100 CERTIFICATE OF AUTHORIZATION NO. 24GA27919000
DMC ASSOCIATES, INC.
6 CAREY AVENUE
BUTLER, N.J. 07405
TO SHOW CONDITIONS AS OF NOVEMBER 1, 2022

REVISIONS			
DATE	L. S. NAME	LIC. NO.	DESCRIPTION
12/13/24	R. CIGOL	24GS04026100	SEE SHEETS 13, 15 & 24

THIS MAP HAS BEEN DRAWN USING COMPUTER AIDED DRAFTING/DESIGN (CAD/D) UNDER THE SUPERVISION OF ROBERT L. CIGOL, N.J.L.S. No. 24GS04026100.

LEGEND

KEY SHEET	DETAIL SHEETS
①	DETAIL SHEET NUMBER
1234	PRIOR BLOCK NUMBER
12345	BLOCK NUMBER
-----	SHEET LIMIT LINE
-----	COUNTY BOUNDARY LINE
-----	MUNICIPAL BOUNDARY LINE
-----	BLOCK LIMIT LINE
~~~~~	STREAM & WATER LINE
④	PRIOR LOT NUMBER
4	LOT NUMBER
1234	PRIOR BLOCK NUMBER
12345	BLOCK NUMBER
No. 1652	HOUSE NUMBER
5.05 AC.	LOT AREA
-----	LOT LINE (PROPERTY LINE)
-----	BLOCK LIMIT LINE
-----	MUNICIPAL BOUNDARY LINE
-----	COUNTY BOUNDARY LINE
~~~~~	STREAM & WATER LINE
-----	EASEMENT OR LEASED LINE
0.89 AC. (FHA)	FLOOD HAZARD AREA



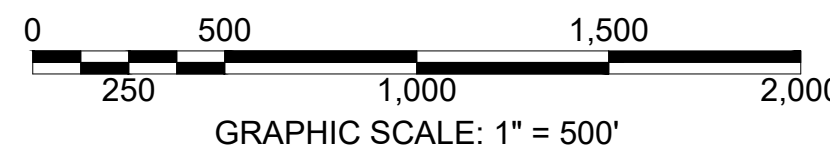
TOWNSHIP OF PEQUANNOCK
MORRIS COUNTY

TOWNSHIP OF WAYNE
PASSAIC COUNTY

KEY MAP 1
(SHEETS 1-9)

KEY MAP 3
(SHEETS 31-43)

KEY MAP 4
(SHEETS 44-58)

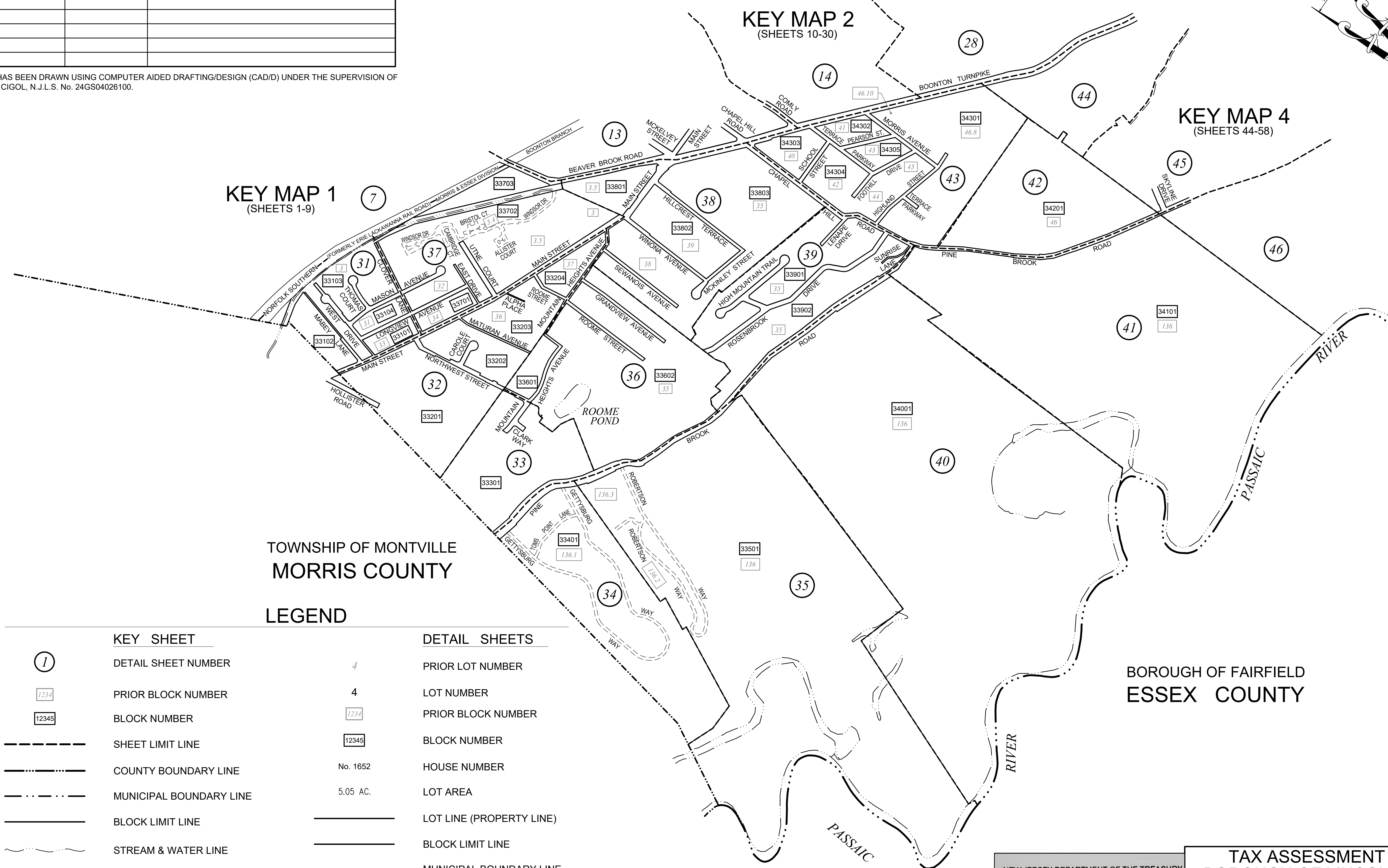
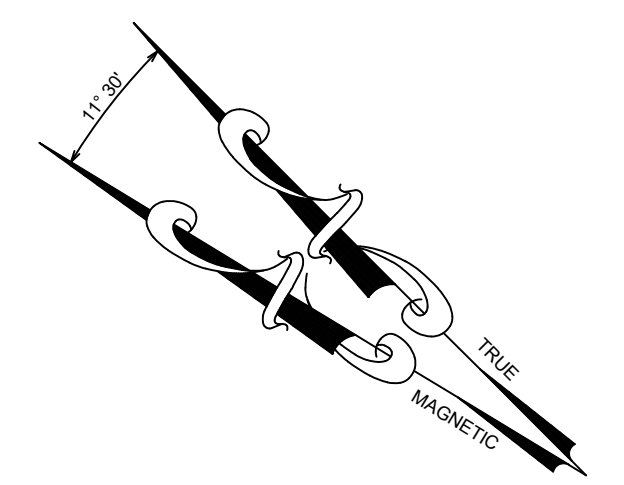


NEW JERSEY DEPARTMENT OF THE TREASURY
DIVISION OF TAXATION
PROPERTY ADMINISTRATION
APPROVED AS A TAX MAP PURSUANT TO THE AUTHORITY OF
N.J.S.A. 54:1-15 AND N.J.S.A. 54:50-1
FOR THE DIRECTOR, DIVISION OF TAXATION
MELISSA THOMAS
CHIEF, PROPERTY ADMINISTRATION
MATTHEW LOYER
SUPERVISOR, TAX MAPS SECTION, VALUATION AND MAPPING
DATE: AUGUST 16, 2023 SERIAL NO. 1150

TAX ASSESSMENT MAP
BOROUGH OF LINCOLN PARK
MORRIS COUNTY, NEW JERSEY
SCALE: 1"=500' 11/01/2022
ROBERT L. CIGOL
NEW JERSEY LICENSED LAND SURVEYOR
LICENSE NO. 24GS04026100 CERTIFICATE OF AUTHORIZATION NO. 24GA27919000
DMC ASSOCIATES, INC.
6 CAREY AVENUE
BUTLER, N.J. 07405
TO SHOW CONDITIONS AS OF DECEMBER 13, 2024

REVISIONS			
DATE	L. S. NAME	LIC. NO.	DESCRIPTION

THIS MAP HAS BEEN DRAWN USING COMPUTER AIDED DRAFTING/DESIGN (CAD/D) UNDER THE SUPERVISION OF ROBERT L. CIGOL, N.J.L.S. No. 24GS04026100.



KEY MAP 1
(SHEETS 1-9)

KEY MAP 2
(SHEETS 10-30)

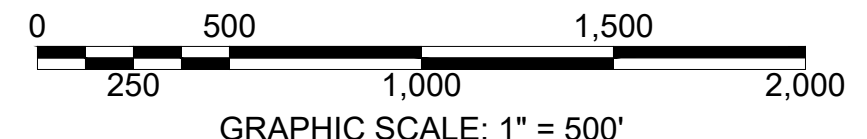
KEY MAP 4
(SHEETS 44-58)

TOWNSHIP OF MONTVILLE
MORRIS COUNTY

BOROUGH OF FAIRFIELD
ESSEX COUNTY

LEGEND

KEY SHEET		DETAIL SHEETS	
	KEY SHEET		DETAIL SHEETS
	DETAIL SHEET NUMBER		PRIOR LOT NUMBER
	PRIOR BLOCK NUMBER		LOT NUMBER
	BLOCK NUMBER		PRIOR BLOCK NUMBER
	SHEET LIMIT LINE		BLOCK NUMBER
	COUNTY BOUNDARY LINE	No. 1652	HOUSE NUMBER
	MUNICIPAL BOUNDARY LINE	5.05 AC.	LOT AREA
	BLOCK LIMIT LINE		LOT LINE (PROPERTY LINE)
	STREAM & WATER LINE		BLOCK LIMIT LINE
			MUNICIPAL BOUNDARY LINE
			COUNTY BOUNDARY LINE
			STREAM & WATER LINE
			EASEMENT OR LEASED LINE
			FLOOD HAZARD AREA



NEW JERSEY DEPARTMENT OF THE TREASURY
DIVISION OF TAXATION
APPROVED AS A TAX MAP PURSUANT TO THE AUTHORITY OF
N.J.S.A. 54:1-15 AND N.J.S.A. 54:16-1
FOR THE DIRECTOR, DIVISION OF TAXATION

DATE: AUG 16 2023 SERIAL NO. 1150

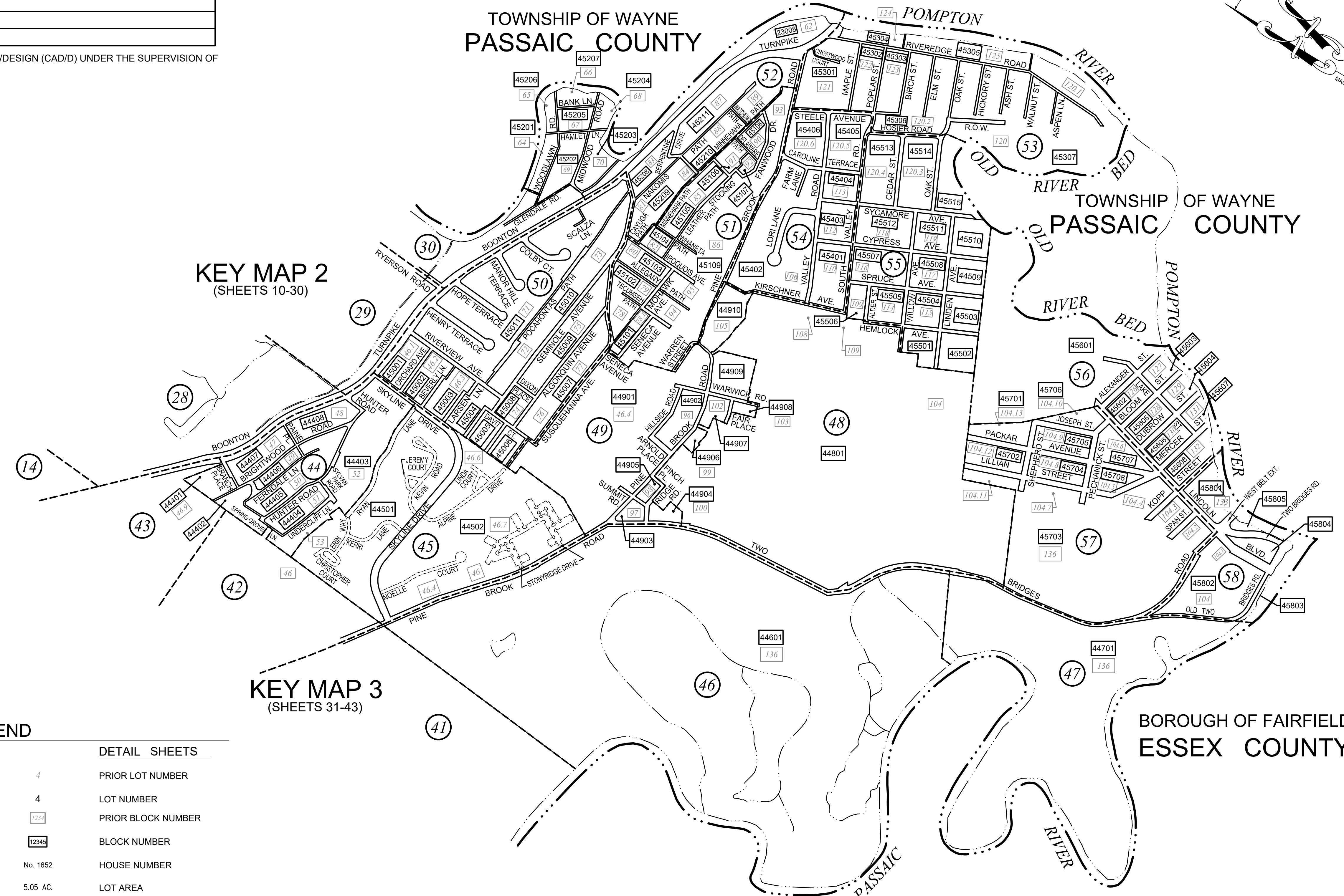
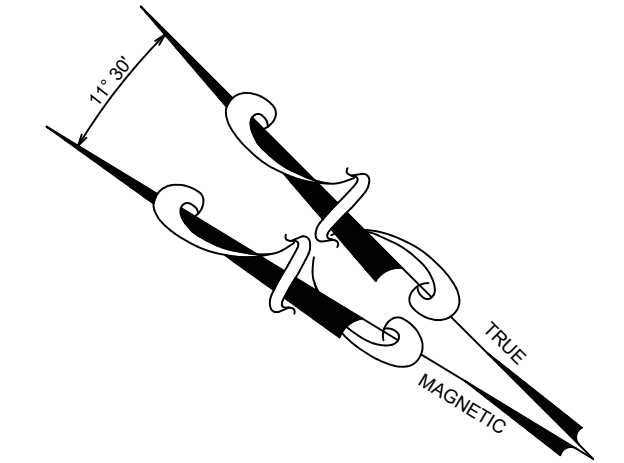
TAX ASSESSMENT MAP
BOROUGH OF LINCOLN PARK
MORRIS COUNTY, NEW JERSEY
SCALE: 1"=500' 11/01/2022

ROBERT L. CIGOL
NEW JERSEY LICENSED LAND SURVEYOR
LICENSE NO. 24GS04026100 CERTIFICATE OF AUTHORIZATION NO. 24GA27919000

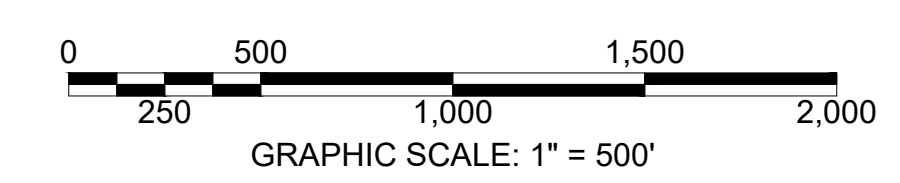
DMC ASSOCIATES, INC.
6 CAREY AVENUE
BUTLER, N.J. 07405
TO SHOW CONDITIONS AS OF NOVEMBER 1, 2022

REVISIONS			
DATE	L. S. NAME	LIC. NO.	DESCRIPTION
12/13/24	R. CIGOL	24GS04026100	SEE SHEETS 52, 53 & 56

THIS MAP HAS BEEN DRAWN USING COMPUTER AIDED DRAFTING/DESIGN (CAD/D) UNDER THE SUPERVISION OF ROBERT L. CIGOL, N.J.L.S. No. 24GS04026100.



LEGEND	
	KEY SHEET
	DETAIL SHEET NUMBER
	PRIOR BLOCK NUMBER
	BLOCK NUMBER
	SHEET LIMIT LINE
	COUNTY BOUNDARY LINE
	MUNICIPAL BOUNDARY LINE
	BLOCK LIMIT LINE
	STREAM & WATER LINE
	DETAIL SHEETS
	PRIOR LOT NUMBER
	LOT NUMBER
	PRIOR BLOCK NUMBER
	BLOCK NUMBER
	HOUSE NUMBER
	LOT AREA
	LOT LINE (PROPERTY LINE)
	BLOCK LIMIT LINE
	MUNICIPAL BOUNDARY LINE
	COUNTY BOUNDARY LINE
	STREAM & WATER LINE
	EASEMENT OR LEASED LINE
	FLOOD HAZARD AREA

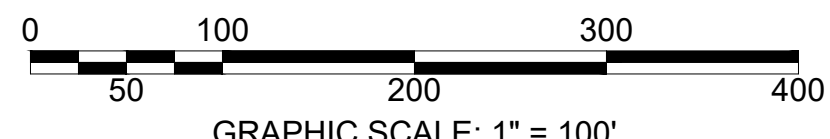
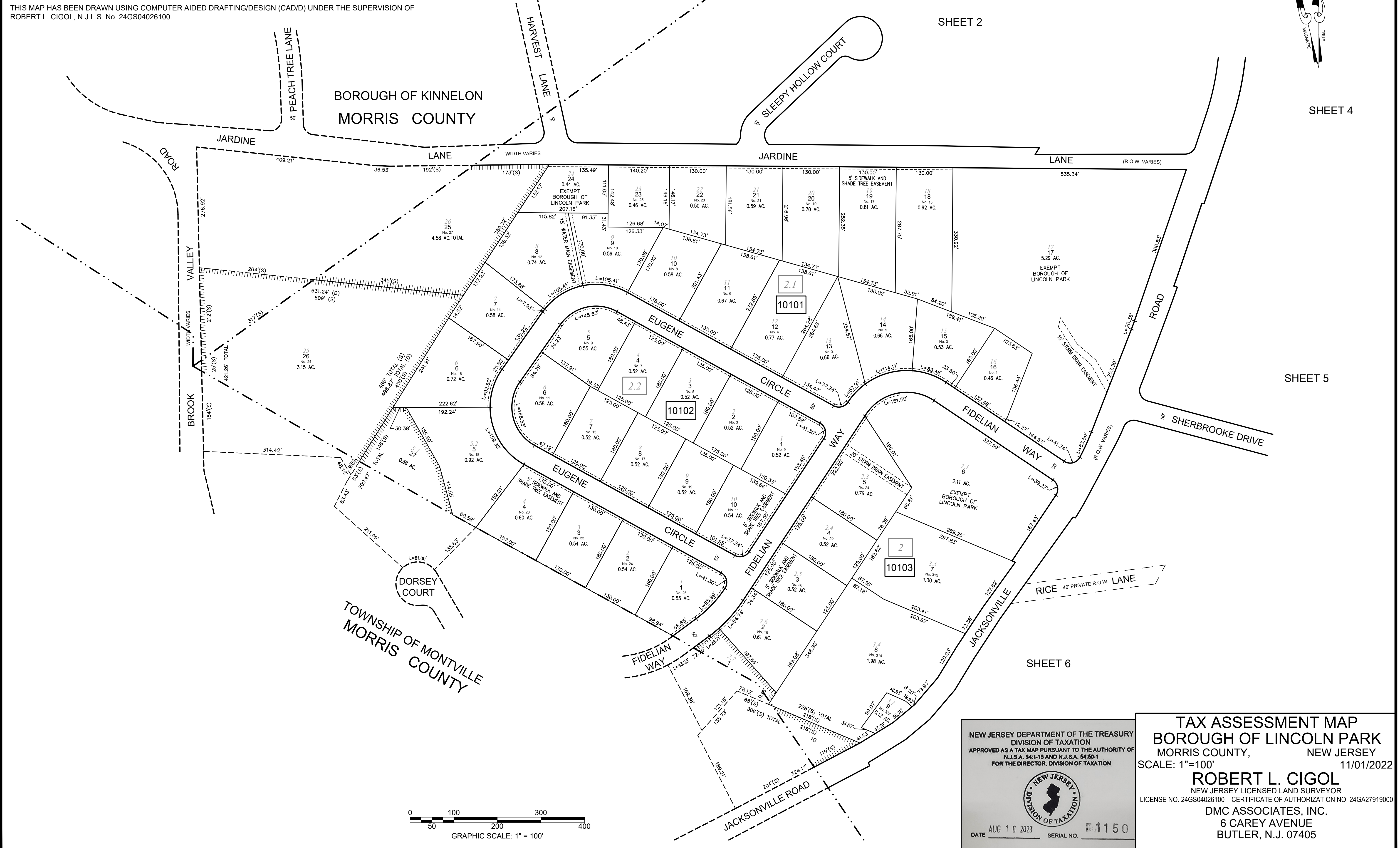
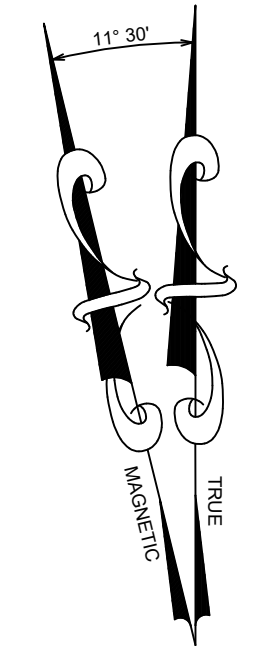


NEW JERSEY DEPARTMENT OF THE TREASURY
 DIVISION OF TAXATION
 PROPERTY ADMINISTRATION
 APPROVED AS A TAX MAP PURSUANT TO THE AUTHORITY OF
 N.J.S.A. 54:1-15 AND N.J.S.A. 54:50-1
 FOR THE DIRECTOR, DIVISION OF TAXATION
 MELISSA THOMAS
 CHIEF, PROPERTY ADMINISTRATION
 MATTHEW LOYER
 SUPERVISOR, TAX MAPS SECTION, VALUATION AND MAPPING
 DATE: AUGUST 16, 2023 SERIAL NO. 1150

TAX ASSESSMENT MAP
BOROUGH OF LINCOLN PARK
 MORRIS COUNTY, NEW JERSEY
 SCALE: 1"=500' 11/01/2022
ROBERT L. CIGOL
 NEW JERSEY LICENSED LAND SURVEYOR
 LICENSE NO. 24GS04026100 CERTIFICATE OF AUTHORIZATION NO. 24GA27919000
DMC ASSOCIATES, INC.
 6 CAREY AVENUE
 BUTLER, N.J. 07405
 TO SHOW CONDITIONS AS OF DECEMBER 13, 2024

REVISIONS			
DATE	L. S. NAME	LIC. NO.	DESCRIPTION

THIS MAP HAS BEEN DRAWN USING COMPUTER AIDED DRAFTING/DESIGN (CAD/D) UNDER THE SUPERVISION OF ROBERT L. CIGOL, N.J.L.S. No. 24GS04026100.



NEW JERSEY DEPARTMENT OF THE TREASURY
 DIVISION OF TAXATION
 APPROVED AS A TAX MAP PURSUANT TO THE AUTHORITY OF
 N.J.S.A. 54:1-15 AND N.J.S.A. 54:15-1
 FOR THE DIRECTOR, DIVISION OF TAXATION

DATE AUG 16 2023 SERIAL NO. 1150


TAX ASSESSMENT MAP
BOROUGH OF LINCOLN PARK
 MORRIS COUNTY, NEW JERSEY
 SCALE: 1"=100' 11/01/2022

ROBERT L. CIGOL
 NEW JERSEY LICENSED LAND SURVEYOR
 LICENSE NO. 24GS04026100 CERTIFICATE OF AUTHORIZATION NO. 24GA27919000

DMC ASSOCIATES, INC.
 6 CAREY AVENUE
 BUTLER, N.J. 07405

REVISIONS			
DATE	L. S. NAME	LIC. NO.	DESCRIPTION

THIS MAP HAS BEEN DRAWN USING COMPUTER AIDED DRAFTING/DESIGN (CAD/D) UNDER THE SUPERVISION OF ROBERT L. CIGOL, N.J.L.S. No. 24GS04026100.

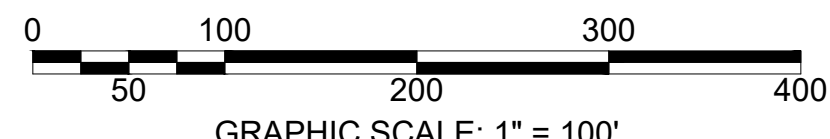
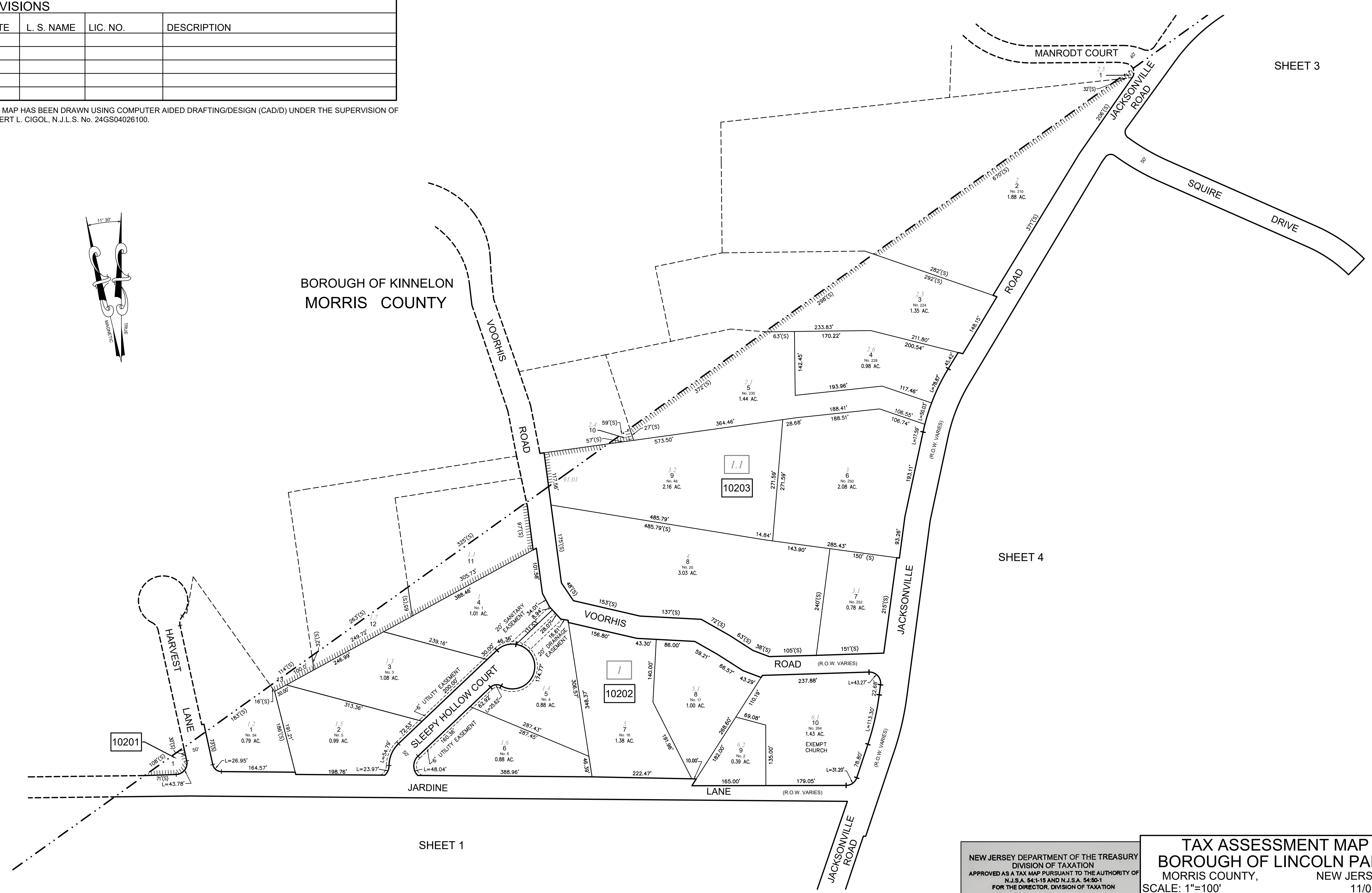


BOROUGH OF KINNELON
MORRIS COUNTY


SHEET 3

SHEET 4

SHEET 1



NEW JERSEY DEPARTMENT OF THE TREASURY
DIVISION OF TAXATION
APPROVED AS A TAX MAP PURSUANT TO THE AUTHORITY OF
N.J.S.A. 54:1-15 AND N.J.S.A. 54:15-1
FOR THE DIRECTOR, DIVISION OF TAXATION



DATE AUG 16 2023 SERIAL NO. 1150

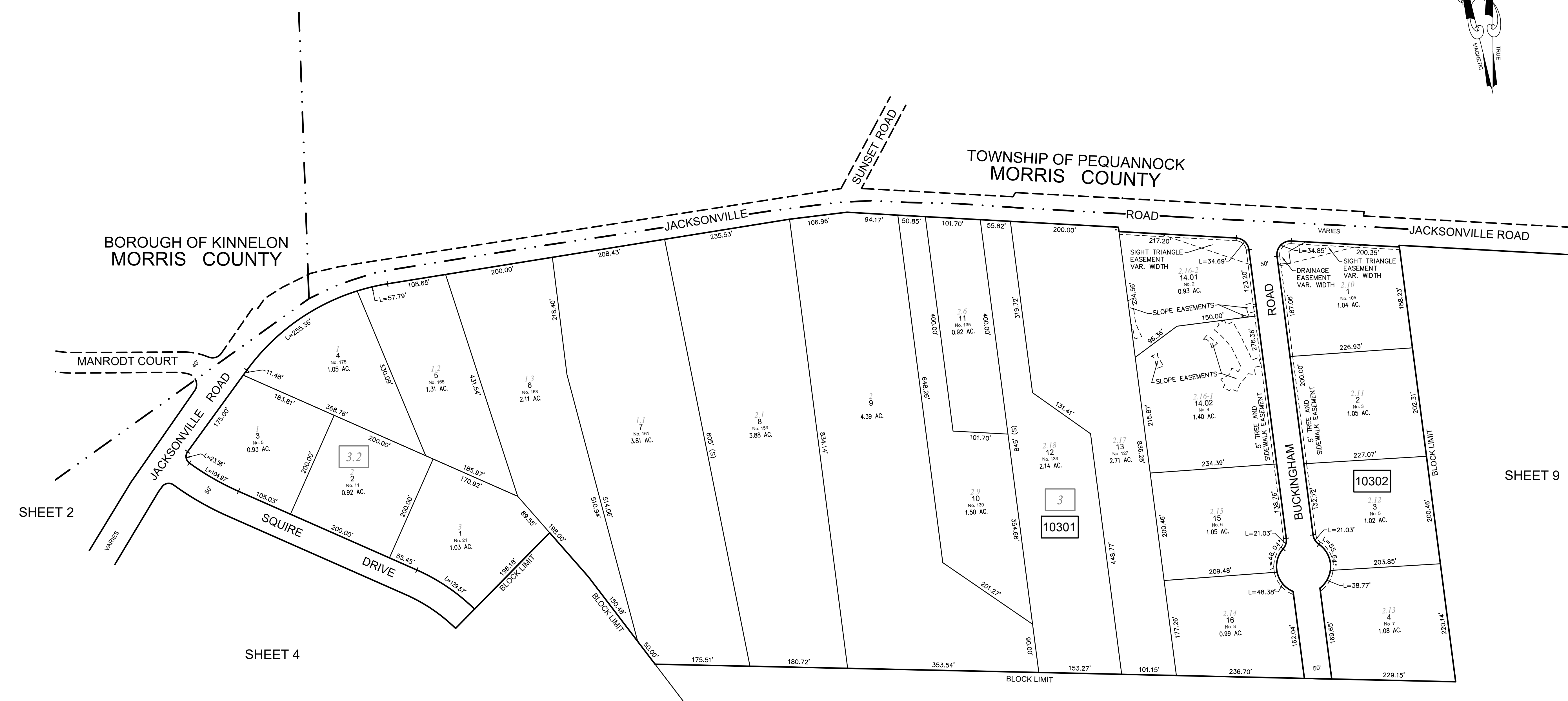

TAX ASSESSMENT MAP
BOROUGH OF LINCOLN PARK
MORRIS COUNTY, NEW JERSEY
SCALE: 1"=100' 11/01/2022

ROBERT L. CIGOL
NEW JERSEY LICENSED LAND SURVEYOR
LICENSE NO. 24GS04026100 CERTIFICATE OF AUTHORIZATION NO. 24GA27919000

DMC ASSOCIATES, INC.
6 CAREY AVENUE
BUTLER, N.J. 07405

REVISIONS			
DATE	L. S. NAME	LIC. NO.	DESCRIPTION

THIS MAP HAS BEEN DRAWN USING COMPUTER AIDED DRAFTING/DESIGN (CAD/D) UNDER THE SUPERVISION OF ROBERT L. CIGOL, N.J.L.S. No. 24GS04026100.

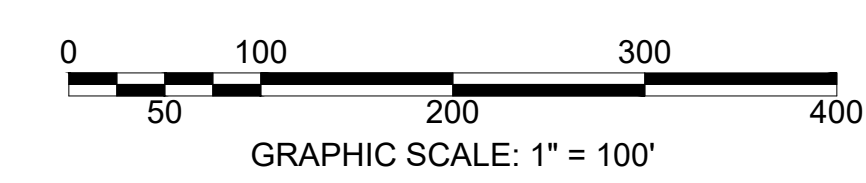


SHEET 2


SHEET 4

SHEET 9

SHEET 9



NEW JERSEY DEPARTMENT OF THE TREASURY
 DIVISION OF TAXATION
 APPROVED AS A TAX MAP PURSUANT TO THE AUTHORITY OF
 N.J.S.A. 54:1-15 AND N.J.S.A. 54:15-1
 FOR THE DIRECTOR, DIVISION OF TAXATION



DATE AUG 16 2023 SERIAL NO. 1150

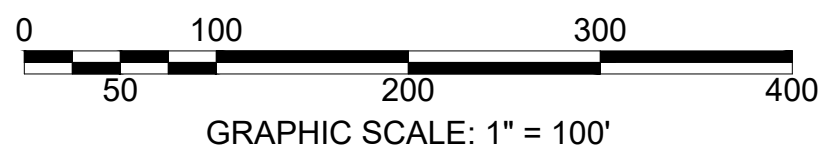
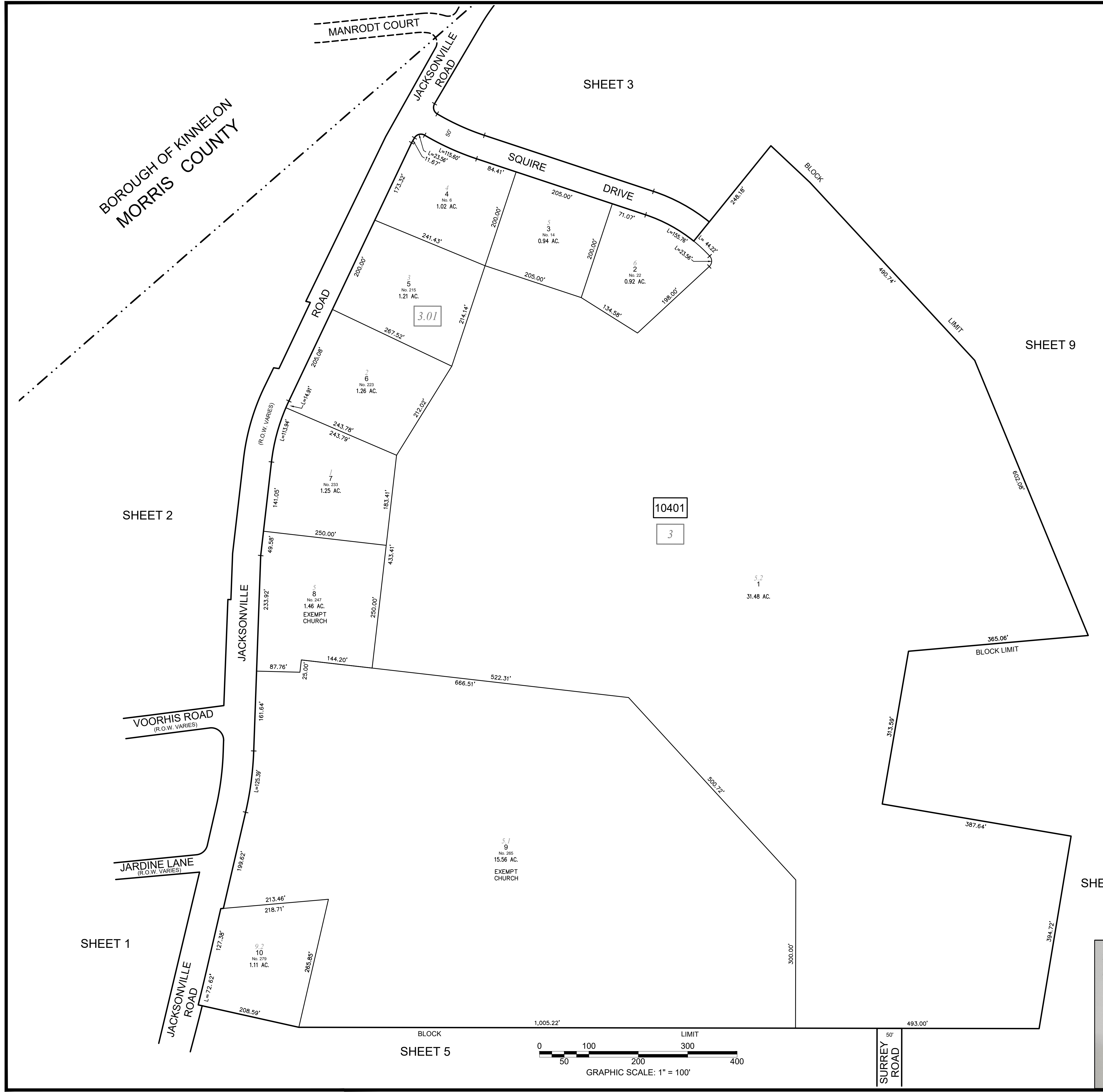
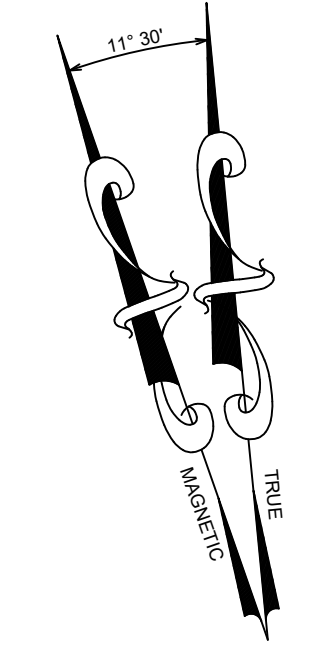
TAX ASSESSMENT MAP
BOROUGH OF LINCOLN PARK
 MORRIS COUNTY, NEW JERSEY
 SCALE: 1"=100' 11/01/2022

ROBERT L. CIGOL
 NEW JERSEY LICENSED LAND SURVEYOR
 LICENSE NO. 24GS04026100 CERTIFICATE OF AUTHORIZATION NO. 24GA27919000


DMC ASSOCIATES, INC.
 6 CAREY AVENUE
 BUTLER, N.J. 07405

REVISIONS			
DATE	L. S. NAME	LIC. NO.	DESCRIPTION

THIS MAP HAS BEEN DRAWN USING COMPUTER AIDED DRAFTING/DESIGN (CAD/D) UNDER THE SUPERVISION OF ROBERT L. CIGOL, N.J.L.S. No. 24GS04026100.



NEW JERSEY DEPARTMENT OF THE TREASURY
 DIVISION OF TAXATION
 APPROVED AS A TAX MAP PURSUANT TO THE AUTHORITY OF
 N.J.S.A. 54:1-15 AND N.J.S.A. 54:15-1
 FOR THE DIRECTOR, DIVISION OF TAXATION

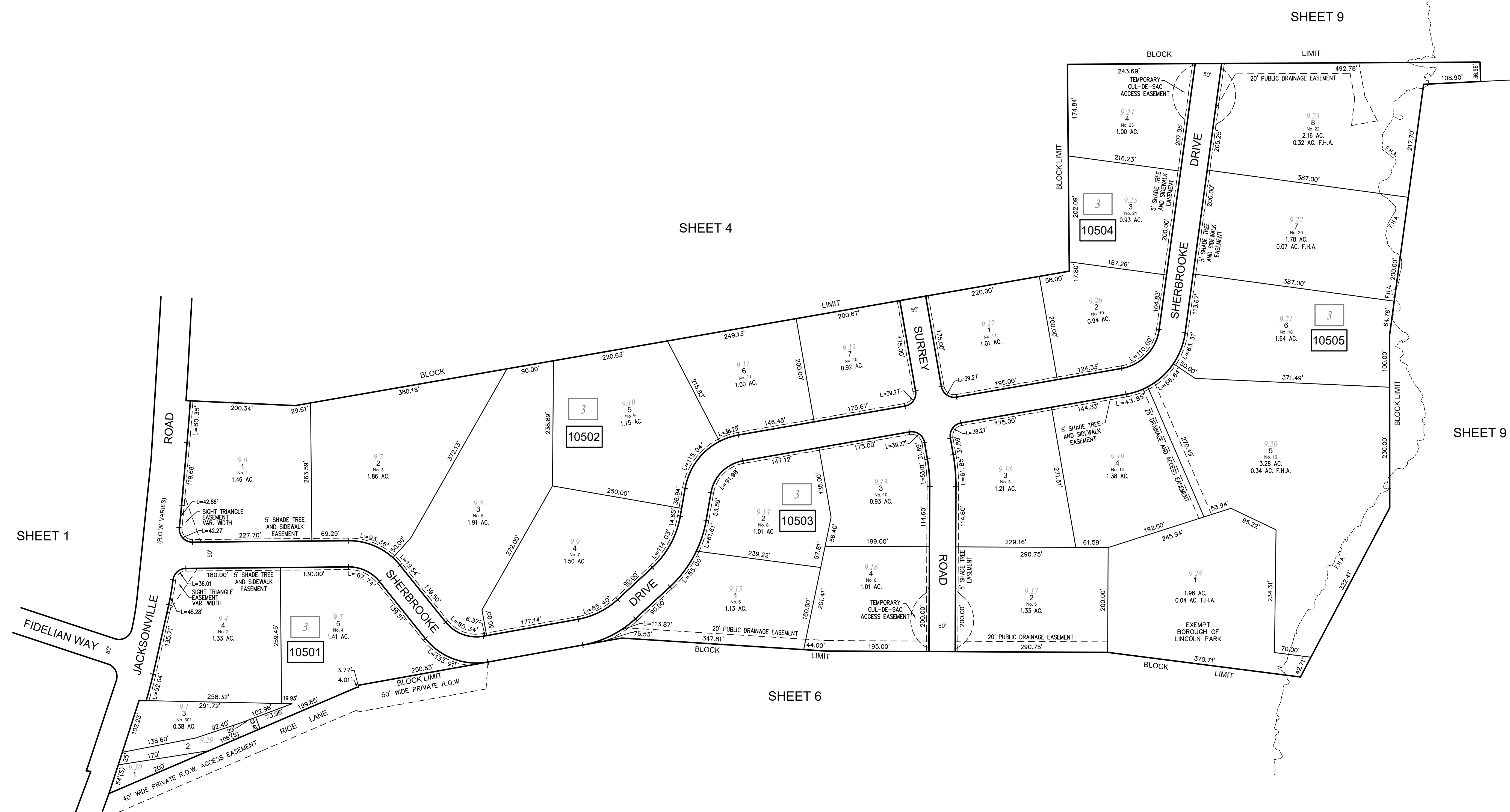
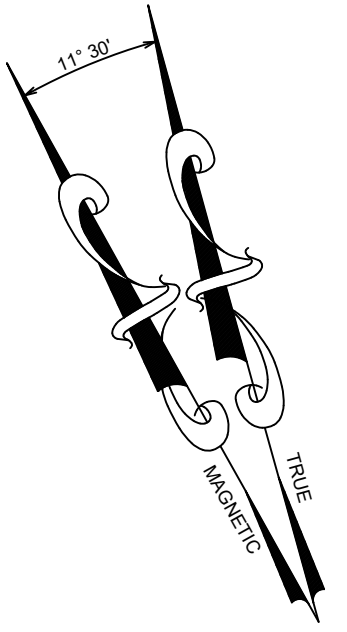


DATE AUG 16 2023 SERIAL NO. 1150

TAX ASSESSMENT MAP
BOROUGH OF LINCOLN PARK
 MORRIS COUNTY, NEW JERSEY
 SCALE: 1"=100' 11/01/2022
ROBERT L. CIGOL
 NEW JERSEY LICENSED LAND SURVEYOR
 LICENSE NO. 24GS04026100 CERTIFICATE OF AUTHORIZATION NO. 24GA27919000
 DMC ASSOCIATES, INC.
 6 CAREY AVENUE
 BUTLER, N.J. 07405

REVISIONS			
DATE	L. S. NAME	LIC. NO.	DESCRIPTION

THIS MAP HAS BEEN DRAWN USING COMPUTER AIDED DRAFTING/DESIGN (CAD/D) UNDER THE SUPERVISION OF ROBERT L. CIGOL, N.J.L.S. No. 24GS04026100.



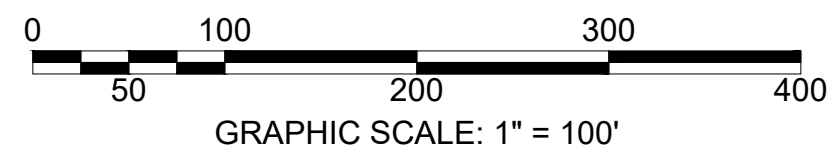
SHEET 4

SHEET 9

SHEET 1

SHEET 9

SHEET 6



NEW JERSEY DEPARTMENT OF THE TREASURY
 DIVISION OF TAXATION
 APPROVED AS A TAX MAP PURSUANT TO THE AUTHORITY OF
 N.J.S.A. 54:1-15 AND N.J.S.A. 54:10-1
 FOR THE DIRECTOR, DIVISION OF TAXATION

DATE: AUG 16 2023 SERIAL NO. 1150


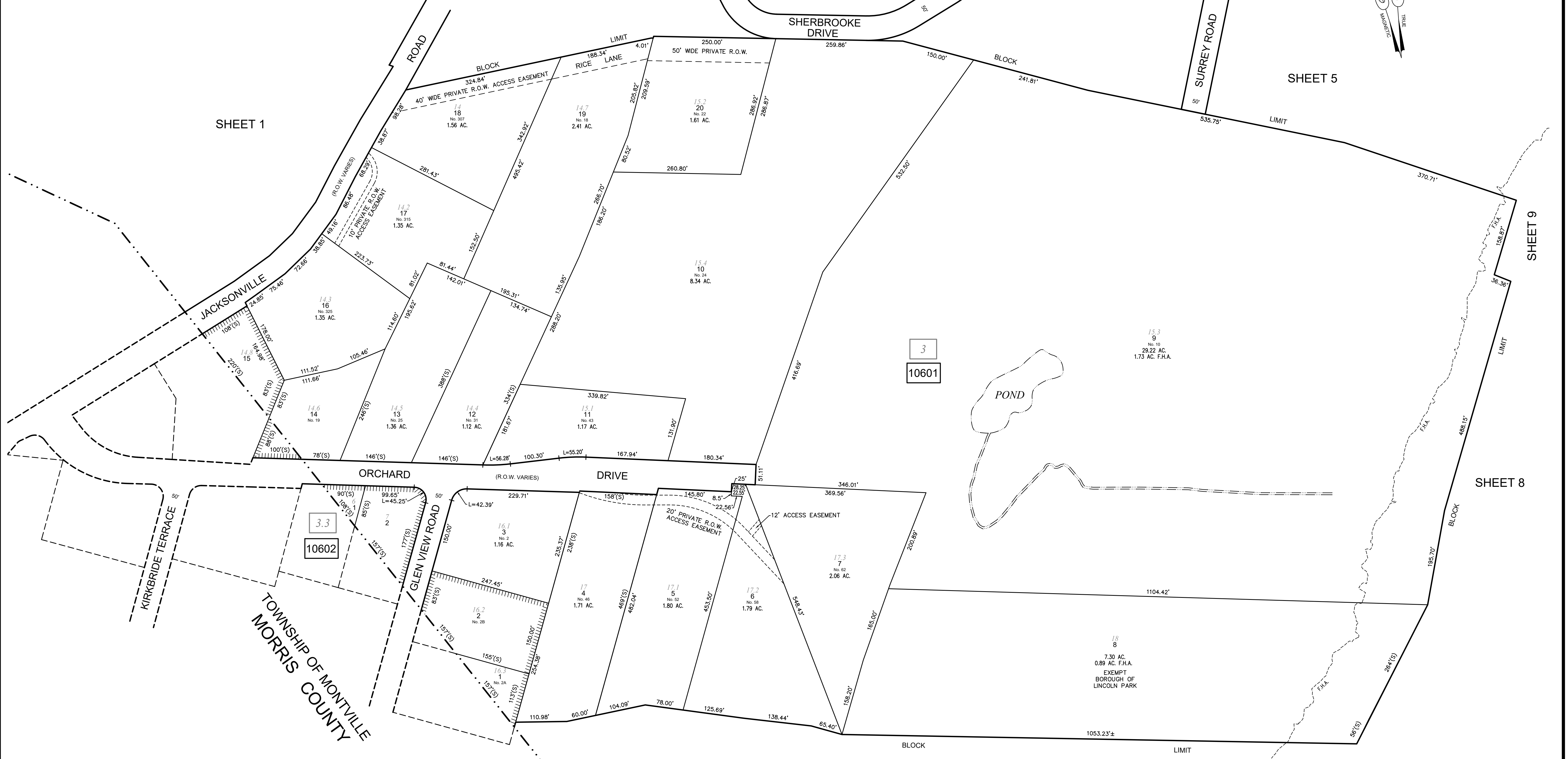
TAX ASSESSMENT MAP
BOROUGH OF LINCOLN PARK
 MORRIS COUNTY, NEW JERSEY
 SCALE: 1"=100' 11/01/2022

ROBERT L. CIGOL
 NEW JERSEY LICENSED LAND SURVEYOR
 LICENSE NO. 24GS04026100 CERTIFICATE OF AUTHORIZATION NO. 24GA27919000


DMC ASSOCIATES, INC.
 6 CAREY AVENUE
 BUTLER, N.J. 07405

REVISIONS			
DATE	L. S. NAME	LIC. NO.	DESCRIPTION

THIS MAP HAS BEEN DRAWN USING COMPUTER AIDED DRAFTING/DESIGN (CAD/D) UNDER THE SUPERVISION OF ROBERT L. CIGOL, N.J.L.S. No. 24GS04026100.



NEW JERSEY DEPARTMENT OF THE TREASURY
 DIVISION OF TAXATION
 APPROVED AS A TAX MAP PURSUANT TO THE AUTHORITY OF
 N.J.S.A. 54:1-15 AND N.J.S.A. 54:15-1
 FOR THE DIRECTOR, DIVISION OF TAXATION



DATE AUG 16 2023 SERIAL NO. 1150

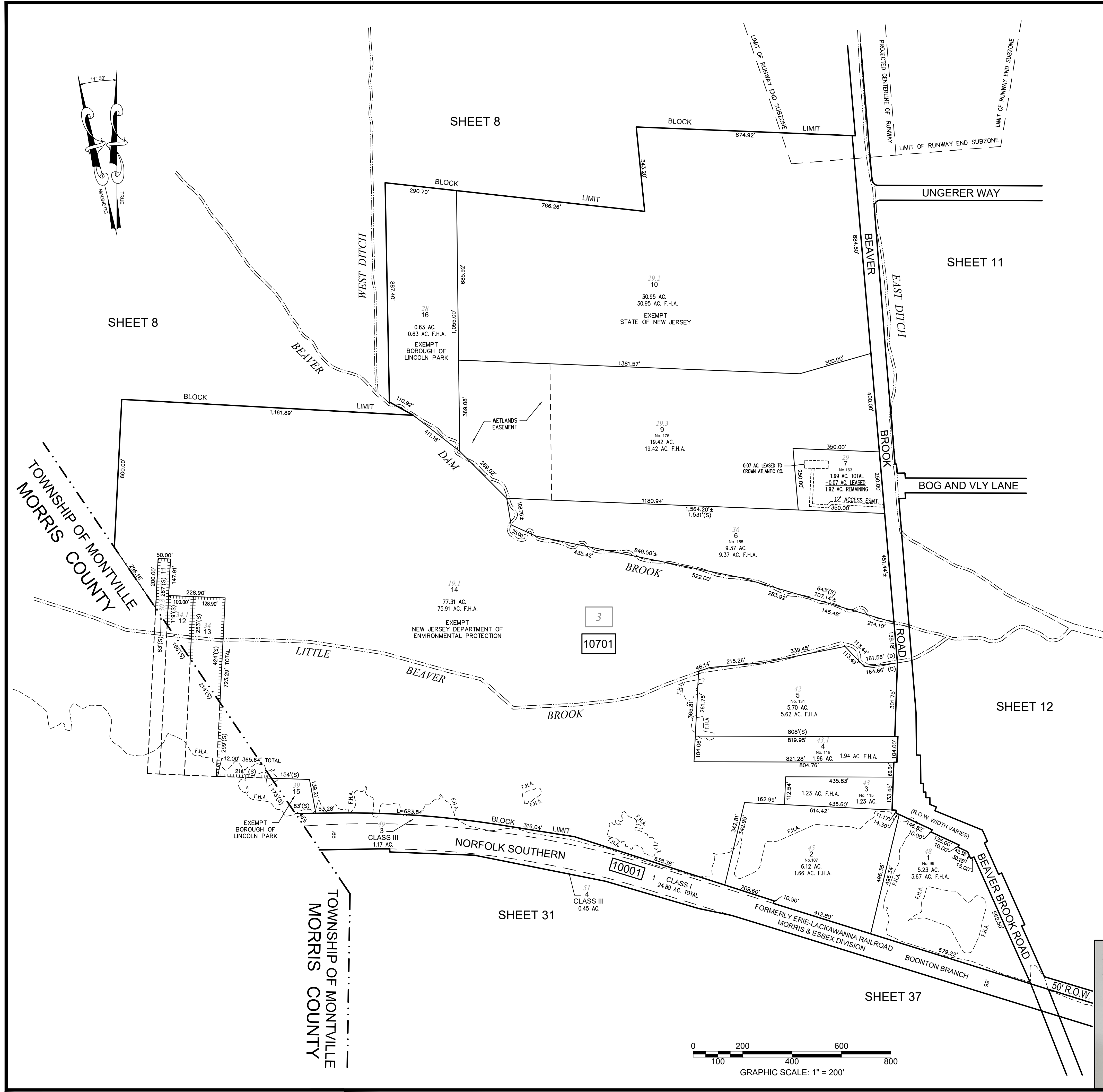
TAX ASSESSMENT MAP
BOROUGH OF LINCOLN PARK
 MORRIS COUNTY, NEW JERSEY
 SCALE: 1"=100' 11/01/2022

ROBERT L. CIGOL
 NEW JERSEY LICENSED LAND SURVEYOR
 LICENSE NO. 24GS04026100 CERTIFICATE OF AUTHORIZATION NO. 24GA27919000

DMC ASSOCIATES, INC.
 6 CAREY AVENUE
 BUTLER, N.J. 07405

REVISIONS			
DATE	L. S. NAME	LIC. NO.	DESCRIPTION

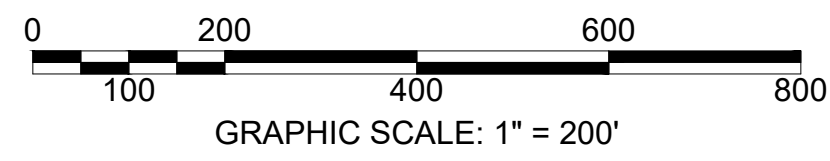
THIS MAP HAS BEEN DRAWN USING COMPUTER AIDED DRAFTING/DESIGN (CAD/D) UNDER THE SUPERVISION OF ROBERT L. CIGOL, N.J.L.S. No. 24GS04026100.



TAX ASSESSMENT MAP
BOROUGH OF LINCOLN PARK
 MORRIS COUNTY, NEW JERSEY
 SCALE: 1"=200' 11/01/2022
ROBERT L. CIGOL
 NEW JERSEY LICENSED LAND SURVEYOR
 LICENSE NO. 24GS04026100 CERTIFICATE OF AUTHORIZATION NO. 24GA27919000
DMC ASSOCIATES, INC.
 6 CAREY AVENUE
 BUTLER, N.J. 07405


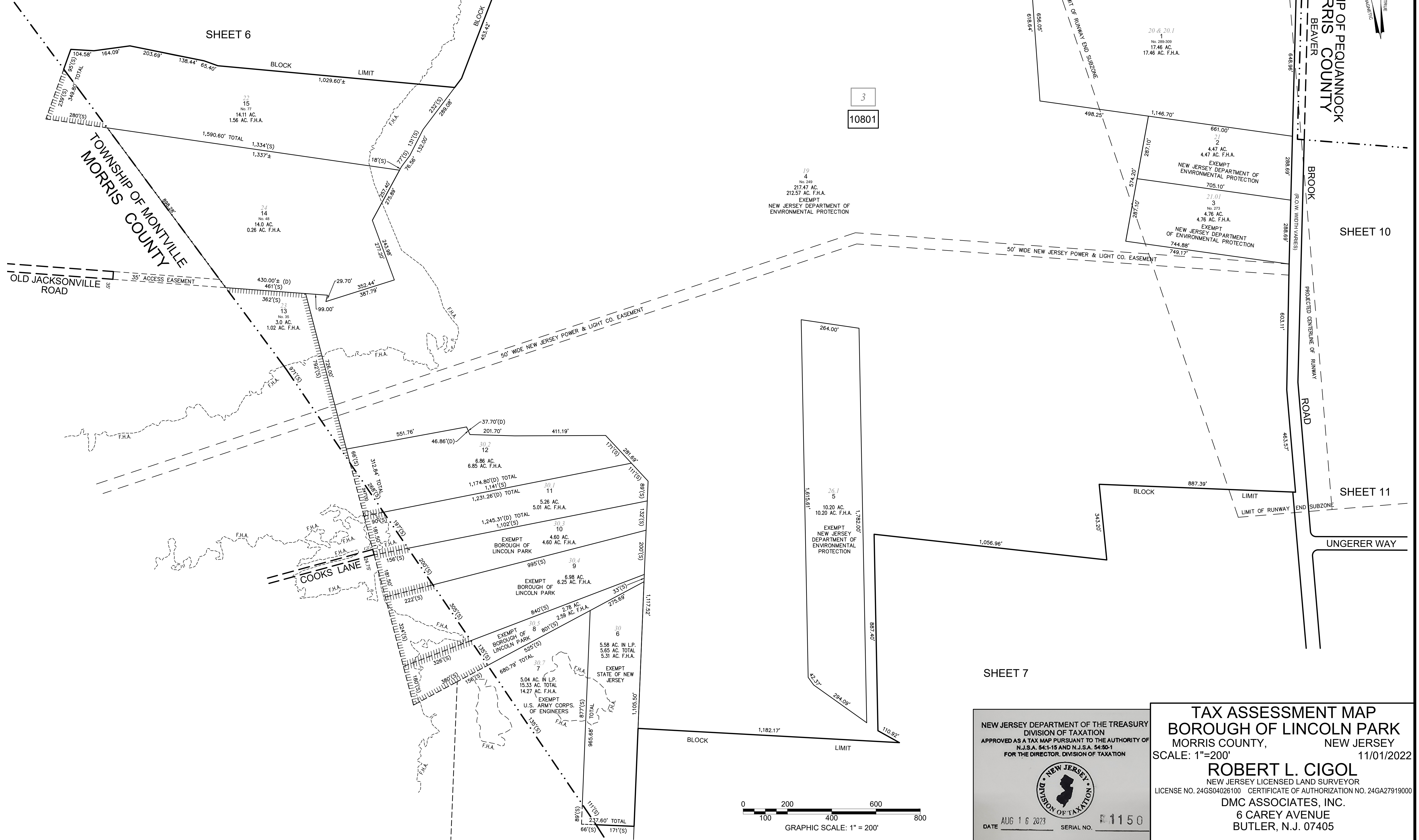
NEW JERSEY DEPARTMENT OF THE TREASURY
 DIVISION OF TAXATION
 APPROVED AS A TAX MAP PURSUANT TO THE AUTHORITY OF
 N.J.S.A. 54:1-15 AND N.J.S.A. 54:15-1
 FOR THE DIRECTOR, DIVISION OF TAXATION

DATE AUG 16 2023 SERIAL NO. 1150

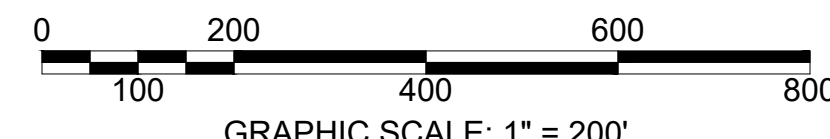


REVISIONS			
DATE	L. S. NAME	LIC. NO.	DESCRIPTION


THIS MAP HAS BEEN DRAWN USING COMPUTER AIDED DRAFTING/DESIGN (CAD/D) UNDER THE SUPERVISION OF ROBERT L. CIGOL, N.J.L.S. No. 24GS04026100.



3
10801



NEW JERSEY DEPARTMENT OF THE TREASURY
DIVISION OF TAXATION
APPROVED AS A TAX MAP PURSUANT TO THE AUTHORITY OF
N.J.S.A. 54:1-15 AND N.J.S.A. 54:15-1
FOR THE DIRECTOR, DIVISION OF TAXATION

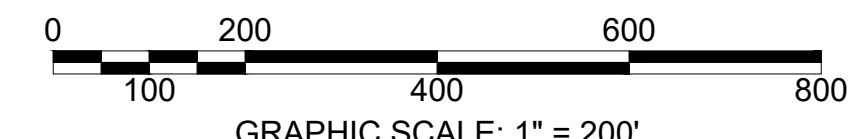
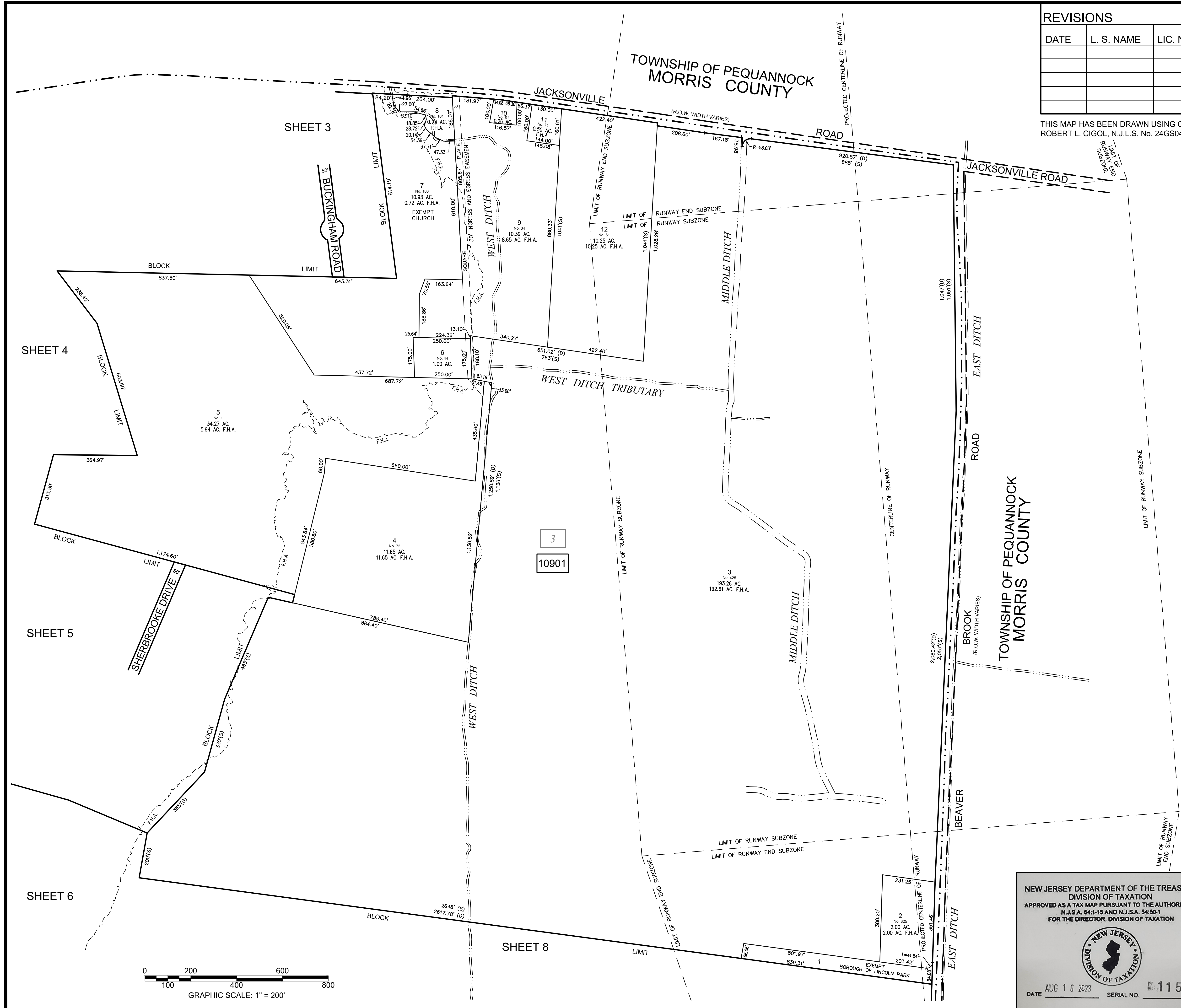



DATE AUG 16 2023 SERIAL NO. 1150

TAX ASSESSMENT MAP
BOROUGH OF LINCOLN PARK
MORRIS COUNTY, NEW JERSEY
SCALE: 1"=200' 11/01/2022
ROBERT L. CIGOL
NEW JERSEY LICENSED LAND SURVEYOR
LICENSE NO. 24GS04026100 CERTIFICATE OF AUTHORIZATION NO. 24GA27919000
DMC ASSOCIATES, INC.
6 CAREY AVENUE
BUTLER, N.J. 07405

REVISIONS			
DATE	L. S. NAME	LIC. NO.	DESCRIPTION

THIS MAP HAS BEEN DRAWN USING COMPUTER AIDED DRAFTING/DESIGN (CAD/D) UNDER THE SUPERVISION OF ROBERT L. CIGOL, N.J.L.S. No. 24GS04026100.



NEW JERSEY DEPARTMENT OF THE TREASURY
 DIVISION OF TAXATION
 APPROVED AS A TAX MAP PURSUANT TO THE AUTHORITY OF
 N.J.S.A. 54:1-15 AND N.J.S.A. 54:15-1
 FOR THE DIRECTOR, DIVISION OF TAXATION

DATE AUG 16 2023 SERIAL NO. 1150

TAX ASSESSMENT MAP
BOROUGH OF LINCOLN PARK
 MORRIS COUNTY, NEW JERSEY
 SCALE: 1"=200' 11/01/2022

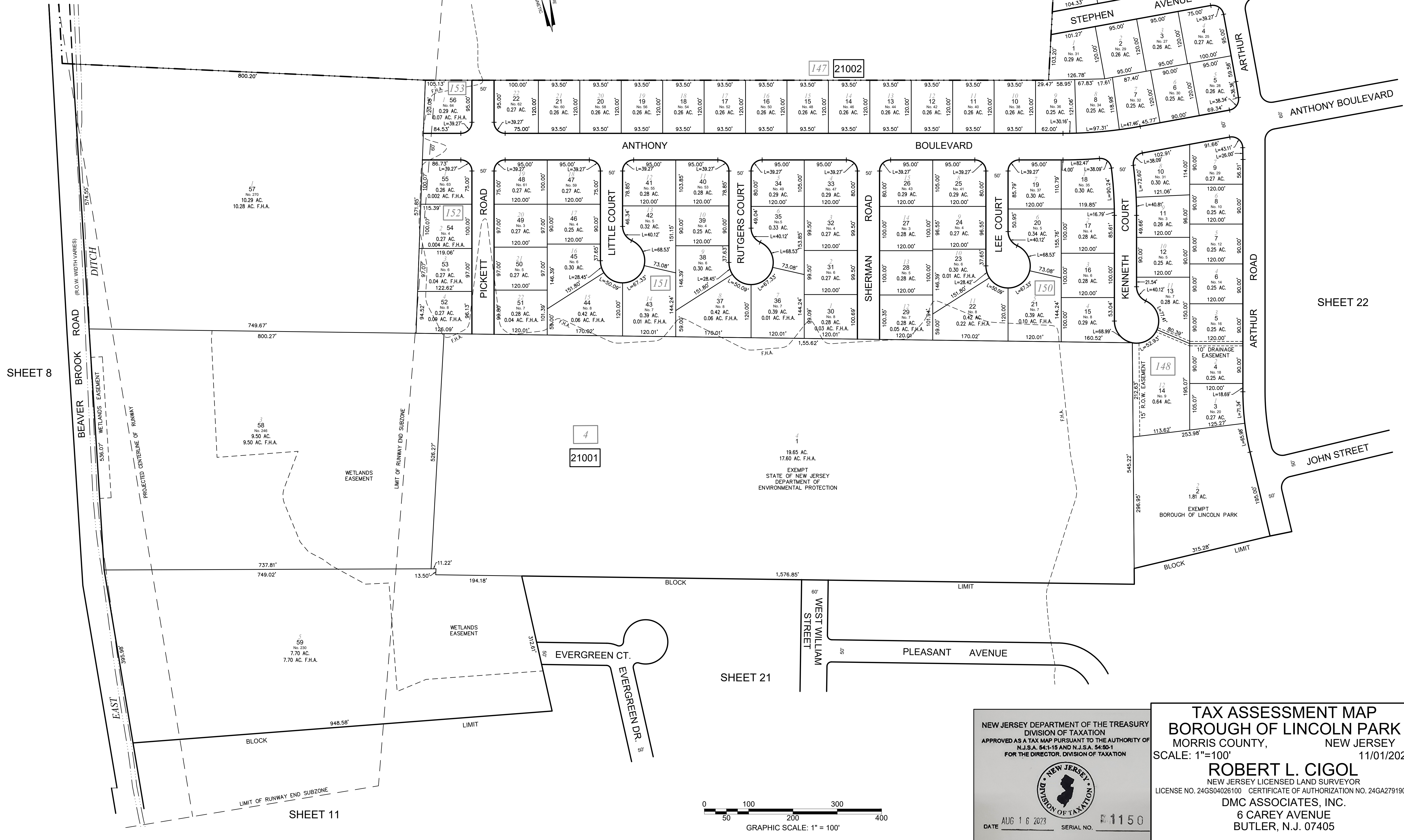
ROBERT L. CIGOL
 NEW JERSEY LICENSED LAND SURVEYOR
 LICENSE NO. 24GS04026100 CERTIFICATE OF AUTHORIZATION NO. 24GA27919000

DMC ASSOCIATES, INC.
 6 CAREY AVENUE
 BUTLER, N.J. 07405

REVISIONS			
DATE	L. S. NAME	LIC. NO.	DESCRIPTION

THIS MAP HAS BEEN DRAWN USING COMPUTER AIDED DRAFTING/DESIGN (CAD/D) UNDER THE SUPERVISION OF ROBERT L. CIGOL, N.J.L.S. No. 24GS04026100.

TOWNSHIP OF PEQUANNOCK
MORRIS COUNTY

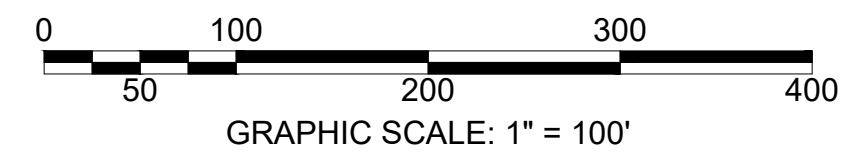


SHEET 8

SHEET 22

SHEET 21

SHEET 11



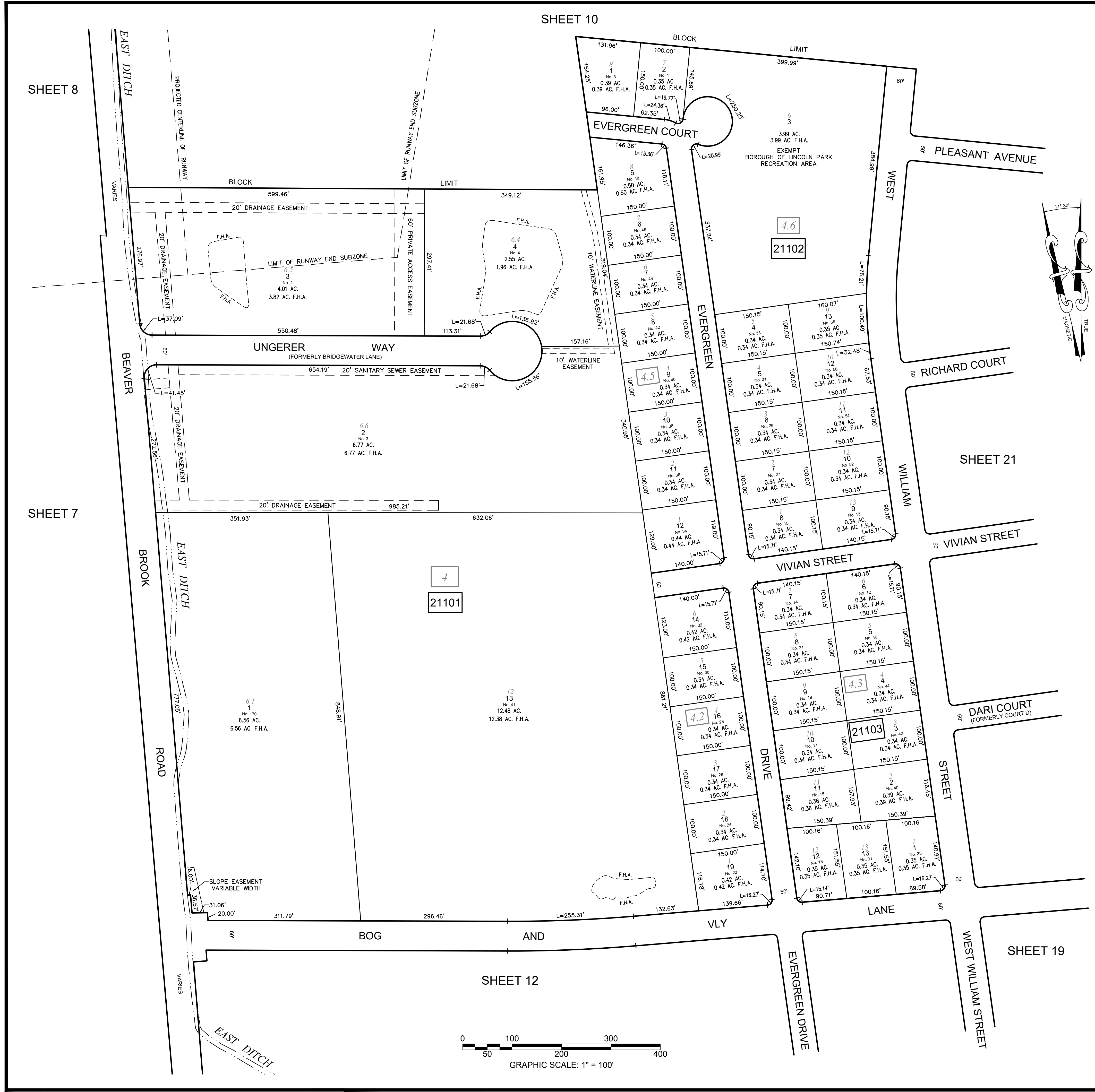
NEW JERSEY DEPARTMENT OF THE TREASURY
DIVISION OF TAXATION
APPROVED AS A TAX MAP PURSUANT TO THE AUTHORITY OF
N.J.S.A. 54:1-15 AND N.J.S.A. 54:15-1
FOR THE DIRECTOR, DIVISION OF TAXATION

DATE AUG 16 2023 SERIAL NO. 1150


TAX ASSESSMENT MAP
BOROUGH OF LINCOLN PARK
MORRIS COUNTY, NEW JERSEY
SCALE: 1"=100' 11/01/2022
ROBERT L. CIGOL
NEW JERSEY LICENSED LAND SURVEYOR
LICENSE NO. 24GS04026100 CERTIFICATE OF AUTHORIZATION NO. 24GA27919000
DMC ASSOCIATES, INC.
6 CAREY AVENUE
BUTLER, N.J. 07405

REVISIONS			
DATE	L. S. NAME	LIC. NO.	DESCRIPTION

THIS MAP HAS BEEN DRAWN USING COMPUTER AIDED DRAFTING/DESIGN (CAD/D) UNDER THE SUPERVISION OF ROBERT L. CIGOL, N.J.L.S. No. 24GS04026100.



NEW JERSEY DEPARTMENT OF THE TREASURY
 DIVISION OF TAXATION
 APPROVED AS A TAX MAP PURSUANT TO THE AUTHORITY OF
 N.J.S.A. 54:1-15 AND N.J.S.A. 54:15-1
 FOR THE DIRECTOR, DIVISION OF TAXATION



DATE AUG 16 2023 SERIAL NO. 1150

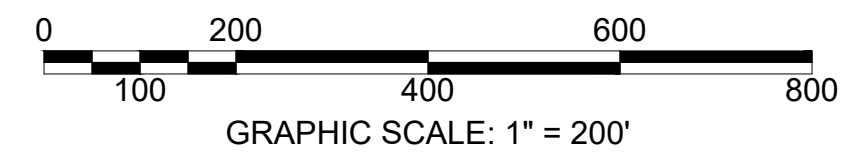
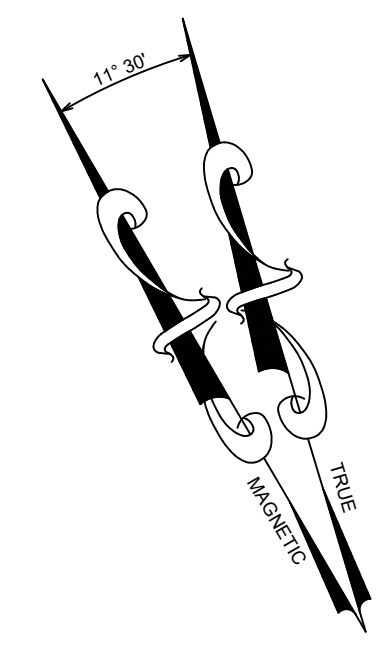
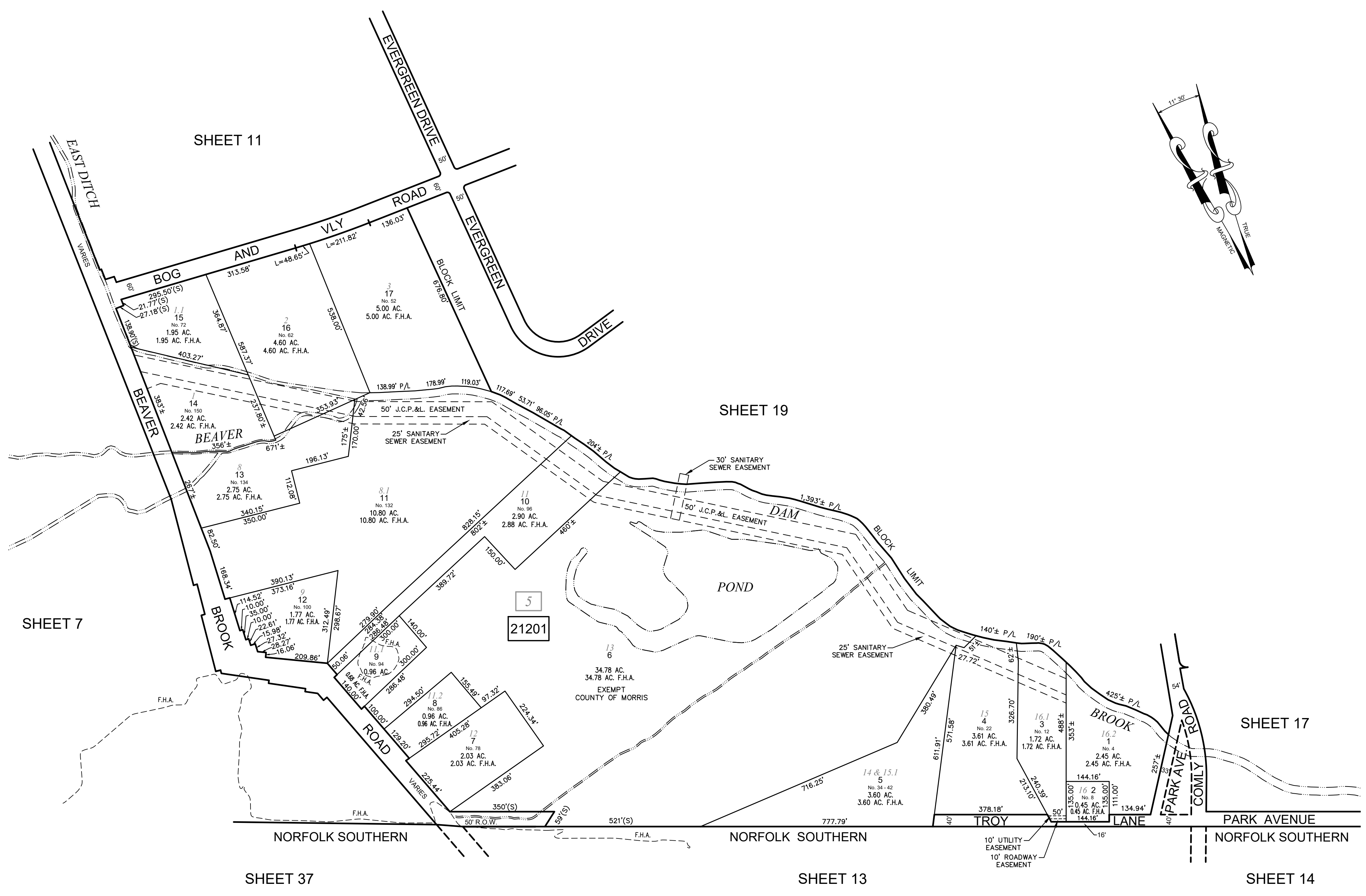
TAX ASSESSMENT MAP
BOROUGH OF LINCOLN PARK
 MORRIS COUNTY, NEW JERSEY
 SCALE: 1"=100' 11/01/2022

ROBERT L. CIGOL
 NEW JERSEY LICENSED LAND SURVEYOR
 LICENSE NO. 24GS04026100 CERTIFICATE OF AUTHORIZATION NO. 24GA27919000


DMC ASSOCIATES, INC.
 6 CAREY AVENUE
 BUTLER, N.J. 07405

REVISIONS			
DATE	L. S. NAME	LIC. NO.	DESCRIPTION

THIS MAP HAS BEEN DRAWN USING COMPUTER AIDED DRAFTING/DESIGN (CAD/D) UNDER THE SUPERVISION OF ROBERT L. CIGOL, N.J.L.S. No. 24GS04026100.



NEW JERSEY DEPARTMENT OF THE TREASURY
 DIVISION OF TAXATION
 APPROVED AS A TAX MAP PURSUANT TO THE AUTHORITY OF
 N.J.S.A. 54:1-15 AND N.J.S.A. 54:15-1
 FOR THE DIRECTOR, DIVISION OF TAXATION



DATE AUG 16 2023 SERIAL NO. 1150

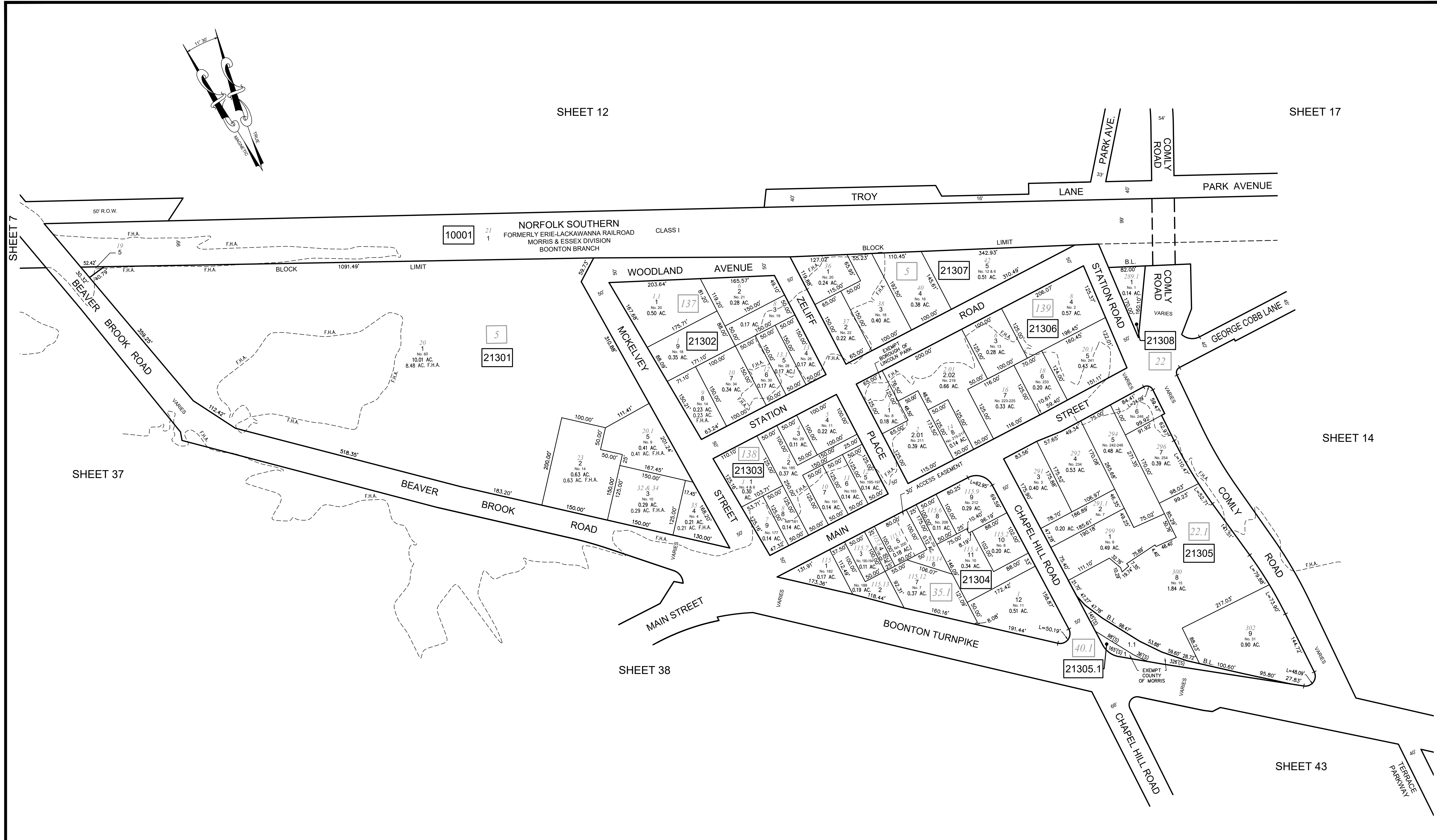
TAX ASSESSMENT MAP
BOROUGH OF LINCOLN PARK
 MORRIS COUNTY, NEW JERSEY
 SCALE: 1"=200' 11/01/2022

ROBERT L. CIGOL
 NEW JERSEY LICENSED LAND SURVEYOR
 LICENSE NO. 24GS04026100 CERTIFICATE OF AUTHORIZATION NO. 24GA27919000

DMC ASSOCIATES, INC.
 6 CAREY AVENUE
 BUTLER, N.J. 07405

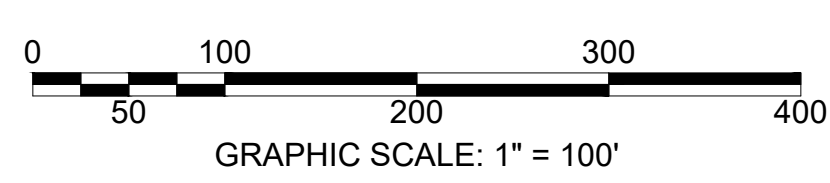
SHEET 12

SHEET 17



THIS MAP HAS BEEN DRAWN USING COMPUTER AIDED DRAFTING/DESIGN (CAD/D) UNDER THE SUPERVISION OF ROBERT L. CIGOL, N.J.L.S. No. 24GS04026100.

REVISIONS			
DATE	L. S. NAME	LIC. NO.	DESCRIPTION
12/13/24	R. CIGOL	24GS04026100	REMOVE EXEMPT STATUS B. 21306 L. 2.02

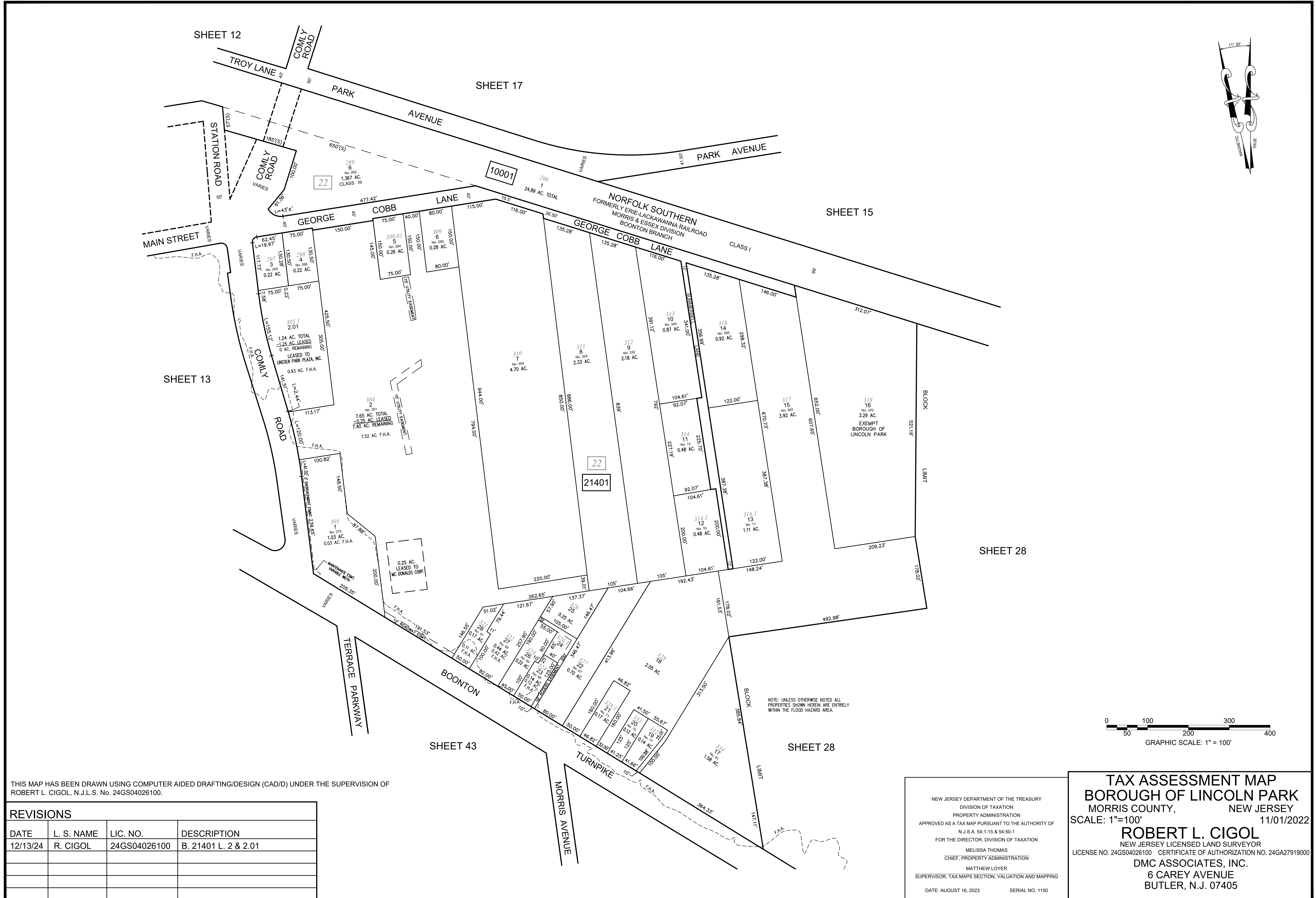


NEW JERSEY DEPARTMENT OF THE TREASURY
 DIVISION OF TAXATION
 PROPERTY ADMINISTRATION
 APPROVED AS A TAX MAP PURSUANT TO THE AUTHORITY OF
 N.J.S.A. 54:1-15 AND N.J.S.A. 54:50-1
 FOR THE DIRECTOR, DIVISION OF TAXATION
 MELISSA THOMAS
 CHIEF, PROPERTY ADMINISTRATION
 MATTHEW LOYER
 SUPERVISOR, TAX MAPS SECTION, VALUATION AND MAPPING
 DATE: AUGUST 16, 2023 SERIAL NO. 1150

TAX ASSESSMENT MAP
BOROUGH OF LINCOLN PARK
 MORRIS COUNTY, NEW JERSEY
 SCALE: 1"=100' 11/01/2022

ROBERT L. CIGOL
 NEW JERSEY LICENSED LAND SURVEYOR
 LICENSE NO. 24GS04026100 CERTIFICATE OF AUTHORIZATION NO. 24GA27919000

DMC ASSOCIATES, INC.
 6 CAREY AVENUE
 BUTLER, N.J. 07405



THIS MAP HAS BEEN DRAWN USING COMPUTER AIDED DRAFTING/DESIGN (CAD/D) UNDER THE SUPERVISION OF ROBERT L. CIGOL, N.J.L.S. No. 24GS04026100.

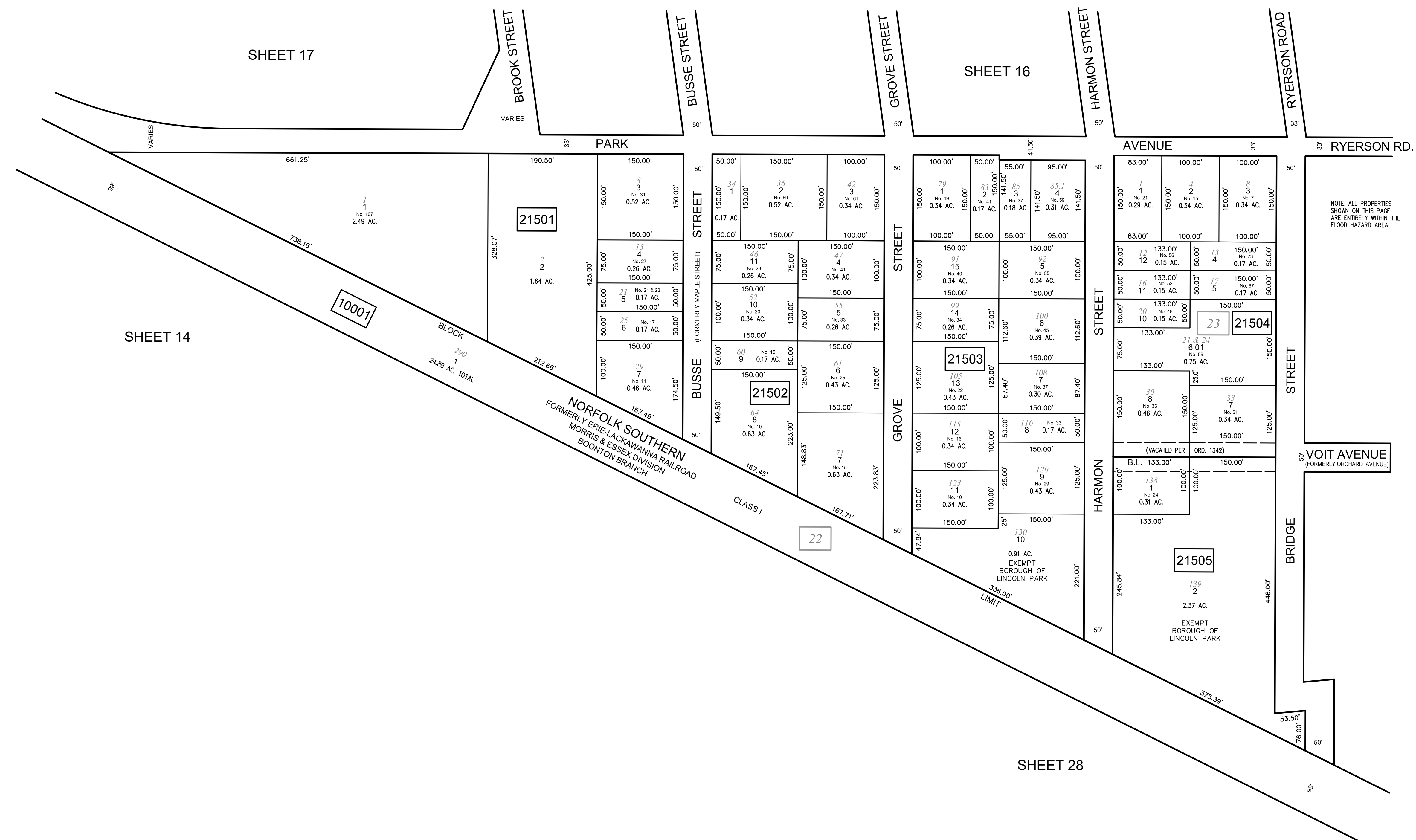
REVISIONS			
DATE	L. S. NAME	LIC. NO.	DESCRIPTION
12/13/24	R. CIGOL	24GS04026100	B. 21401 L. 2 & 2.01

NEW JERSEY DEPARTMENT OF THE TREASURY
 DIVISION OF TAXATION
 PROPERTY ADMINISTRATION
 APPROVED AS A TAX MAP PURSUANT TO THE AUTHORITY OF
 N.J.S.A. 54:1-15 & 54-50-1
 FOR THE DIRECTOR, DIVISION OF TAXATION
 MELISSA THOMAS
 CHIEF, PROPERTY ADMINISTRATION
 MATTHEW LOYER
 SUPERVISOR, TAX MAPS SECTION, VALUATION AND MAPPING
 DATE: AUGUST 16, 2023 SERIAL NO. 1150

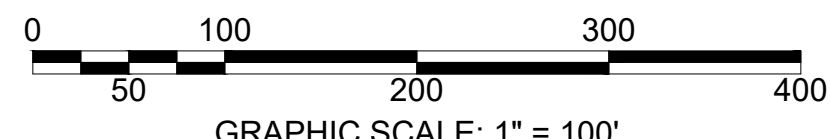
TAX ASSESSMENT MAP
BOROUGH OF LINCOLN PARK
 MORRIS COUNTY, NEW JERSEY
 SCALE: 1"=100' 11/01/2022
ROBERT L. CIGOL
 NEW JERSEY LICENSED LAND SURVEYOR
 LICENSE NO. 24GS04026100 CERTIFICATE OF AUTHORIZATION NO. 24GA27919000
DMC ASSOCIATES, INC.
 6 CAREY AVENUE
 BUTLER, N.J. 07405

REVISIONS			
DATE	L. S. NAME	LIC. NO.	DESCRIPTION
12/13/24	R. CIGOL	24GS04026100	REVISE B. 21504 L. 6.01

THIS MAP HAS BEEN DRAWN USING COMPUTER AIDED DRAFTING/DESIGN (CAD/D) UNDER THE SUPERVISION OF ROBERT L. CIGOL, N.J.L.S. No. 24GS04026100.



NOTE: ALL PROPERTIES SHOWN ON THIS PAGE ARE ENTIRELY WITHIN THE FLOOD HAZARD AREA

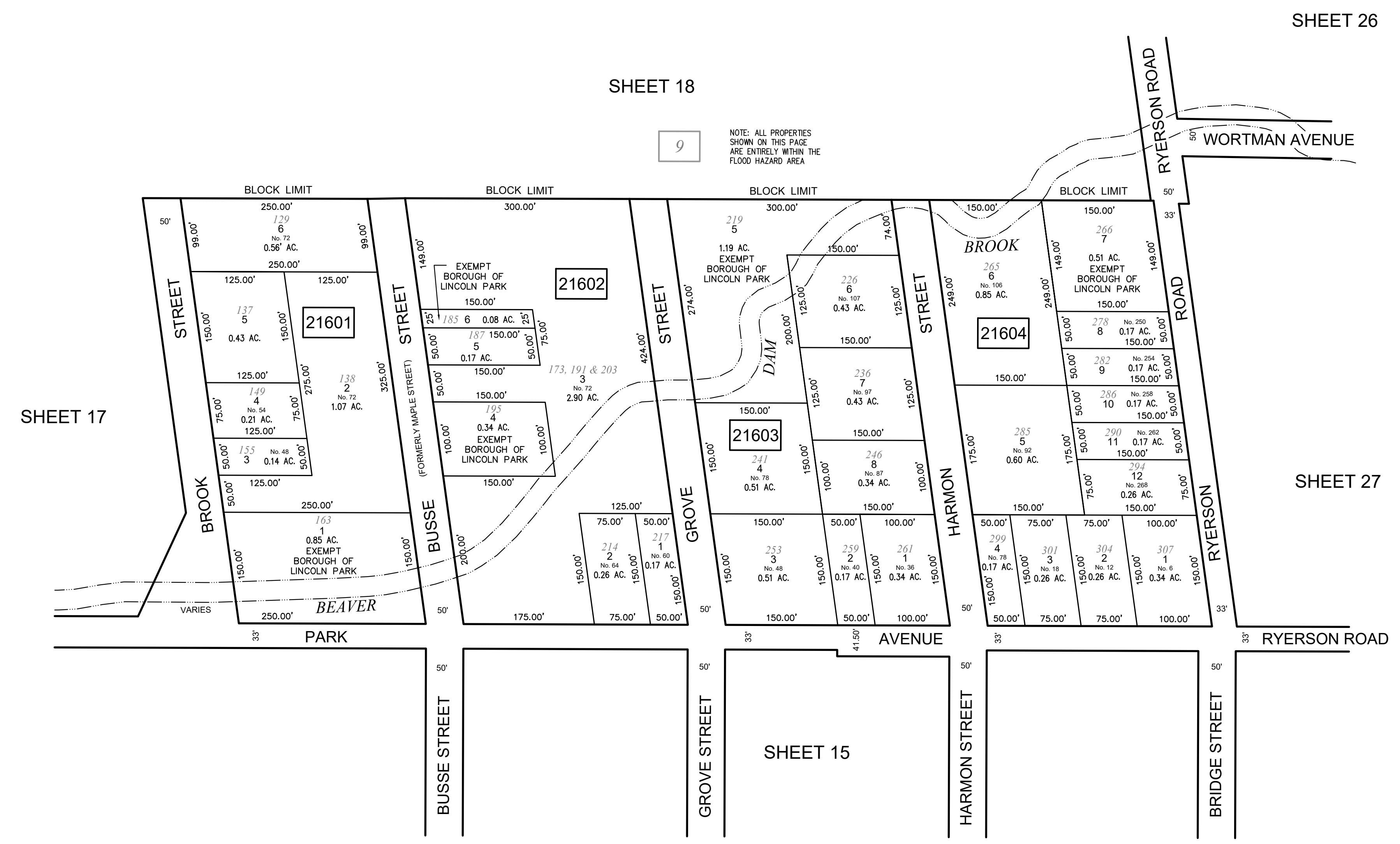
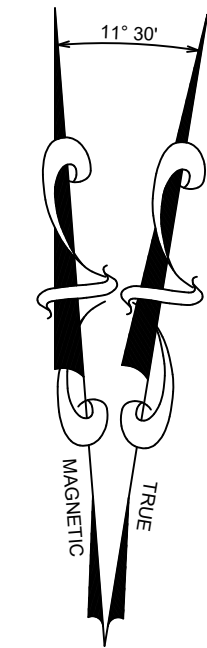


NEW JERSEY DEPARTMENT OF THE TREASURY
 DIVISION OF TAXATION
 PROPERTY ADMINISTRATION
 APPROVED AS A TAX MAP PURSUANT TO THE AUTHORITY OF
 N.J.S.A. 54:1-15 AND N.J.S.A. 54:50-1
 FOR THE DIRECTOR, DIVISION OF TAXATION
 MELISSA THOMAS
 CHIEF, PROPERTY ADMINISTRATION
 MATTHEW LOYER
 SUPERVISOR, TAX MAPS SECTION, VALUATION AND MAPPING
 DATE: AUGUST 16, 2023 SERIAL NO. 1150

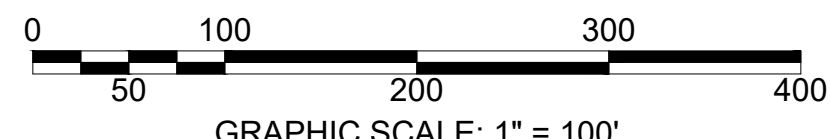
TAX ASSESSMENT MAP
BOROUGH OF LINCOLN PARK
 MORRIS COUNTY, NEW JERSEY
 SCALE: 1"=100' 11/01/2022
ROBERT L. CIGOL
 NEW JERSEY LICENSED LAND SURVEYOR
 LICENSE NO. 24GS04026100 CERTIFICATE OF AUTHORIZATION NO. 24GA27919000
DMC ASSOCIATES, INC.
 6 CAREY AVENUE
 BUTLER, N.J. 07405

REVISIONS			
DATE	L. S. NAME	LIC. NO.	DESCRIPTION

THIS MAP HAS BEEN DRAWN USING COMPUTER AIDED DRAFTING/DESIGN (CAD/D) UNDER THE SUPERVISION OF ROBERT L. CIGOL, N.J.L.S. No. 24GS04026100.



NOTE: ALL PROPERTIES SHOWN ON THIS PAGE ARE ENTIRELY WITHIN THE FLOOD HAZARD AREA



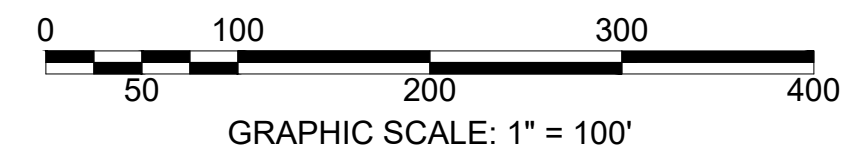
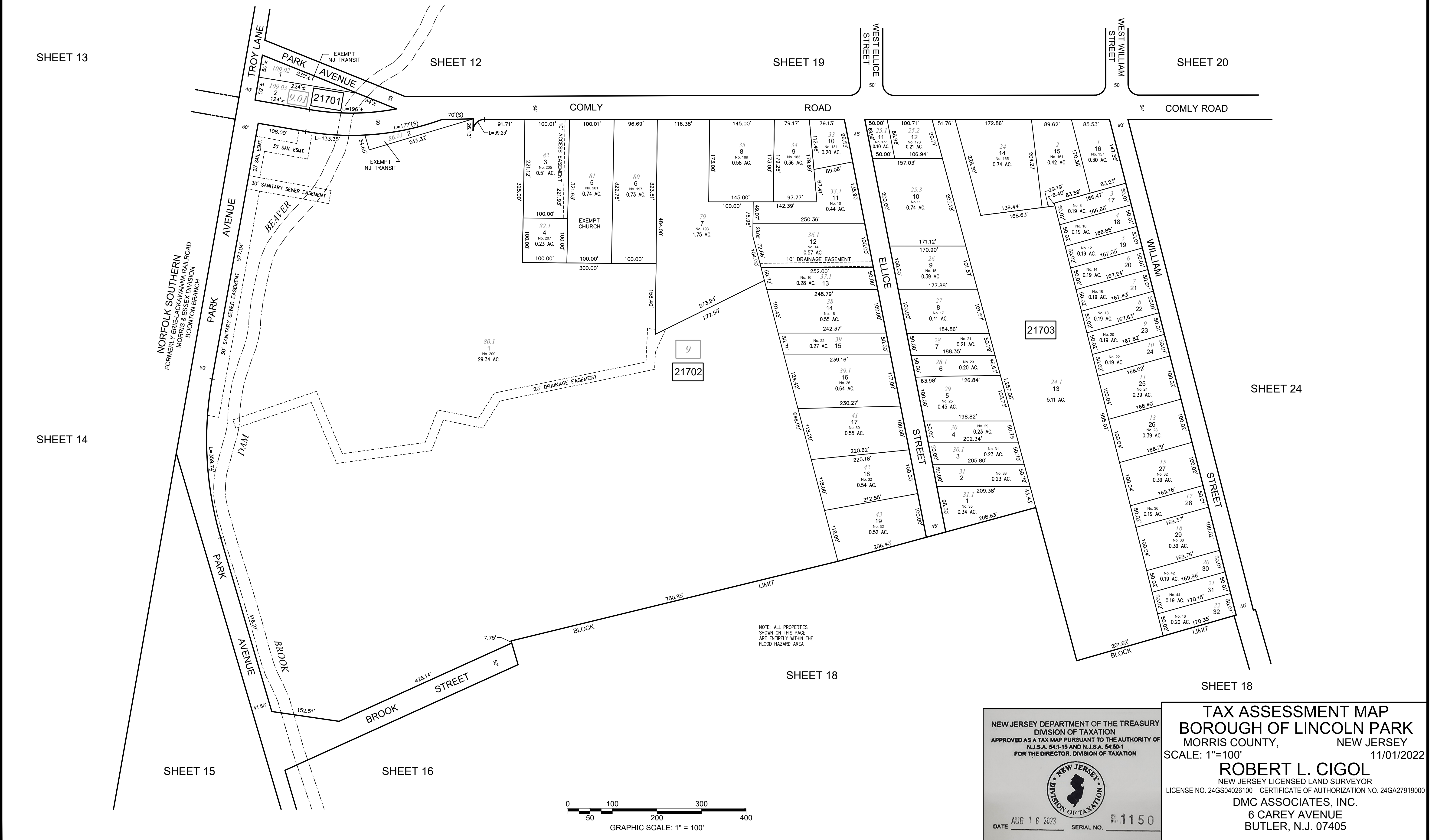
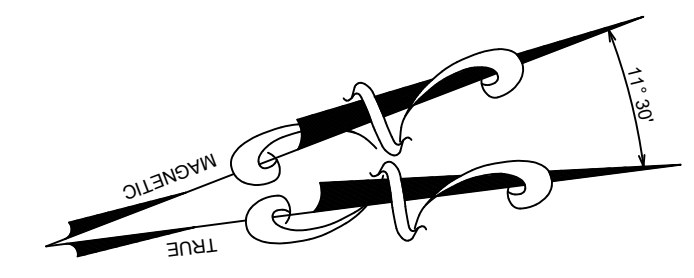
NEW JERSEY DEPARTMENT OF THE TREASURY
 DIVISION OF TAXATION
 APPROVED AS A TAX MAP PURSUANT TO THE AUTHORITY OF
 N.J.S.A. 54:1-15 AND N.J.S.A. 54:15-1
 FOR THE DIRECTOR, DIVISION OF TAXATION

DATE AUG 16 2023 SERIAL NO. 1150


TAX ASSESSMENT MAP
 BOROUGH OF LINCOLN PARK
 MORRIS COUNTY, NEW JERSEY
 SCALE: 1"=100' 11/01/2022
ROBERT L. CIGOL
 NEW JERSEY LICENSED LAND SURVEYOR
 LICENSE NO. 24GS04026100 CERTIFICATE OF AUTHORIZATION NO. 24GA27919000
 DMC ASSOCIATES, INC.
 6 CAREY AVENUE
 BUTLER, N.J. 07405

REVISIONS			
DATE	L. S. NAME	LIC. NO.	DESCRIPTION

THIS MAP HAS BEEN DRAWN USING COMPUTER AIDED DRAFTING/DESIGN (CAD/D) UNDER THE SUPERVISION OF ROBERT L. CIGOL, N.J.L.S. No. 24GS04026100.




NEW JERSEY DEPARTMENT OF THE TREASURY
 DIVISION OF TAXATION
 APPROVED AS A TAX MAP PURSUANT TO THE AUTHORITY OF
 N.J.S.A. 54:1-15 AND N.J.S.A. 54:15-1
 FOR THE DIRECTOR, DIVISION OF TAXATION



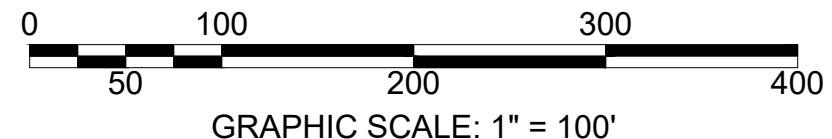
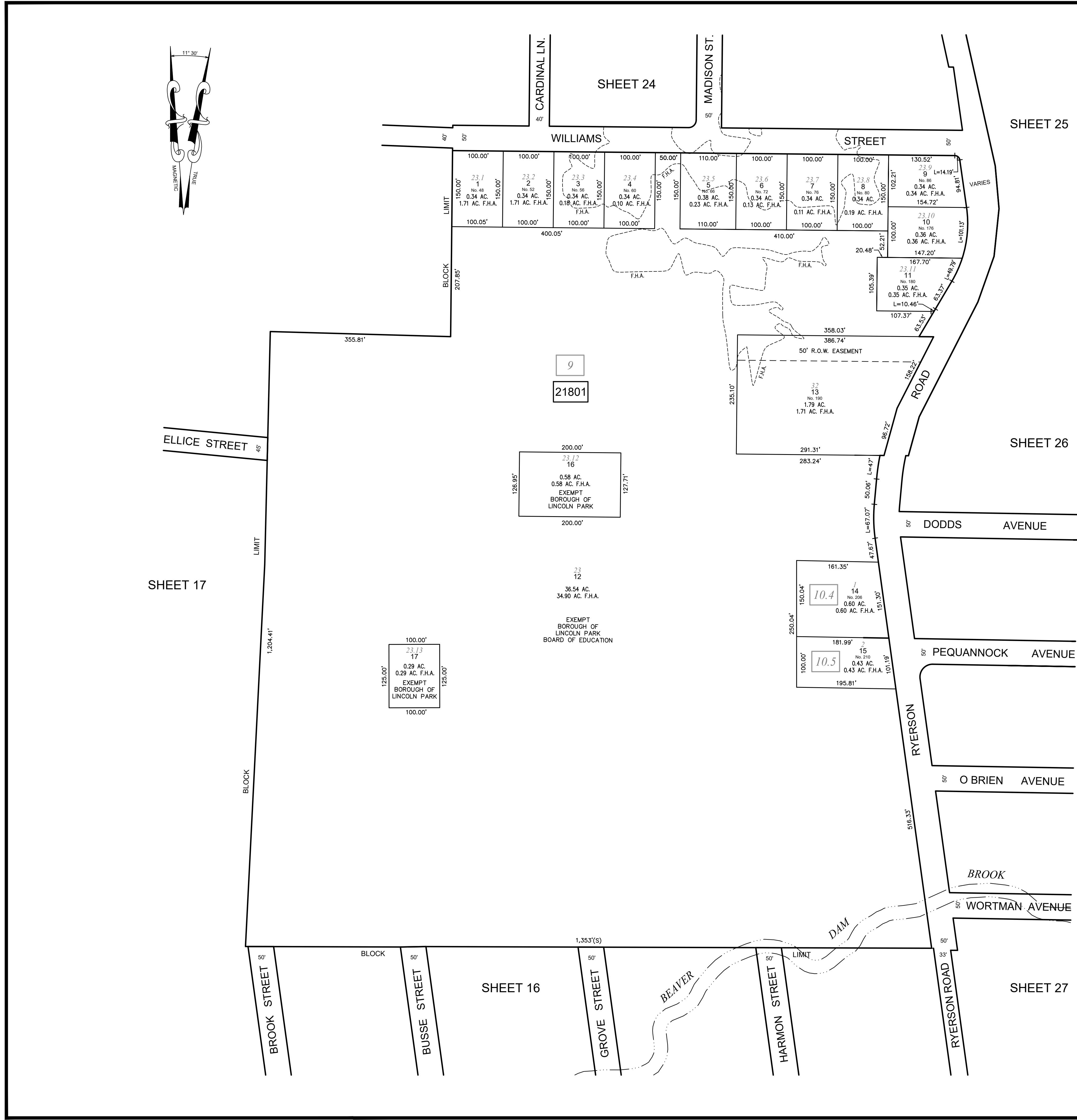
DATE AUG 16 2023 SERIAL NO. 1150

TAX ASSESSMENT MAP
BOROUGH OF LINCOLN PARK
 MORRIS COUNTY, NEW JERSEY
 SCALE: 1"=100' 11/01/2022
ROBERT L. CIGOL
 NEW JERSEY LICENSED LAND SURVEYOR
 LICENSE NO. 24GS04026100 CERTIFICATE OF AUTHORIZATION NO. 24GA27919000
DMC ASSOCIATES, INC.
 6 CAREY AVENUE
 BUTLER, N.J. 07405



REVISIONS			
DATE	L. S. NAME	LIC. NO.	DESCRIPTION

THIS MAP HAS BEEN DRAWN USING COMPUTER AIDED DRAFTING/DESIGN (CAD/D) UNDER THE SUPERVISION OF ROBERT L. CIGOL, N.J.L.S. No. 24GS04026100.



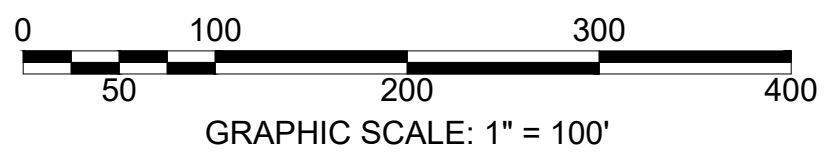
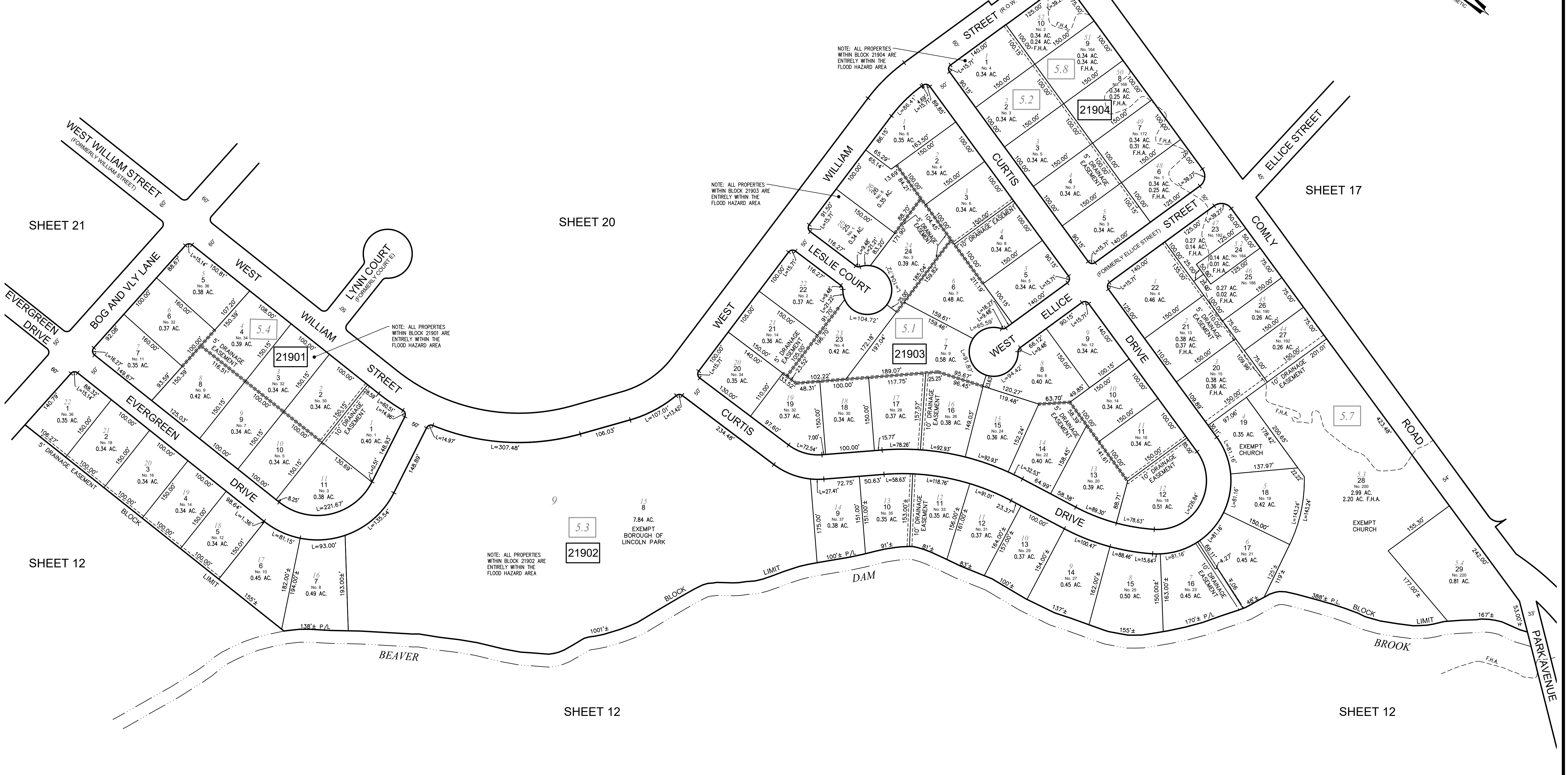
NEW JERSEY DEPARTMENT OF THE TREASURY
 DIVISION OF TAXATION
 APPROVED AS A TAX MAP PURSUANT TO THE AUTHORITY OF
 N.J.S.A. 54:1-15 AND N.J.S.A. 54:10-1
 FOR THE DIRECTOR, DIVISION OF TAXATION

DATE AUG 16 2023 SERIAL NO. 1150

TAX ASSESSMENT MAP
BOROUGH OF LINCOLN PARK
 MORRIS COUNTY, NEW JERSEY
 SCALE: 1"=100' 11/01/2022
ROBERT L. CIGOL
 NEW JERSEY LICENSED LAND SURVEYOR
 LICENSE NO. 24GS04026100 CERTIFICATE OF AUTHORIZATION NO. 24GA27919000
DMC ASSOCIATES, INC.
 6 CAREY AVENUE
 BUTLER, N.J. 07405

REVISIONS			
DATE	L. S. NAME	LIC. NO.	DESCRIPTION

THIS MAP HAS BEEN DRAWN USING COMPUTER AIDED DRAFTING/DESIGN (CAD/D) UNDER THE SUPERVISION OF ROBERT L. CIGOL, N.J.L.S. No. 24GS04026100.



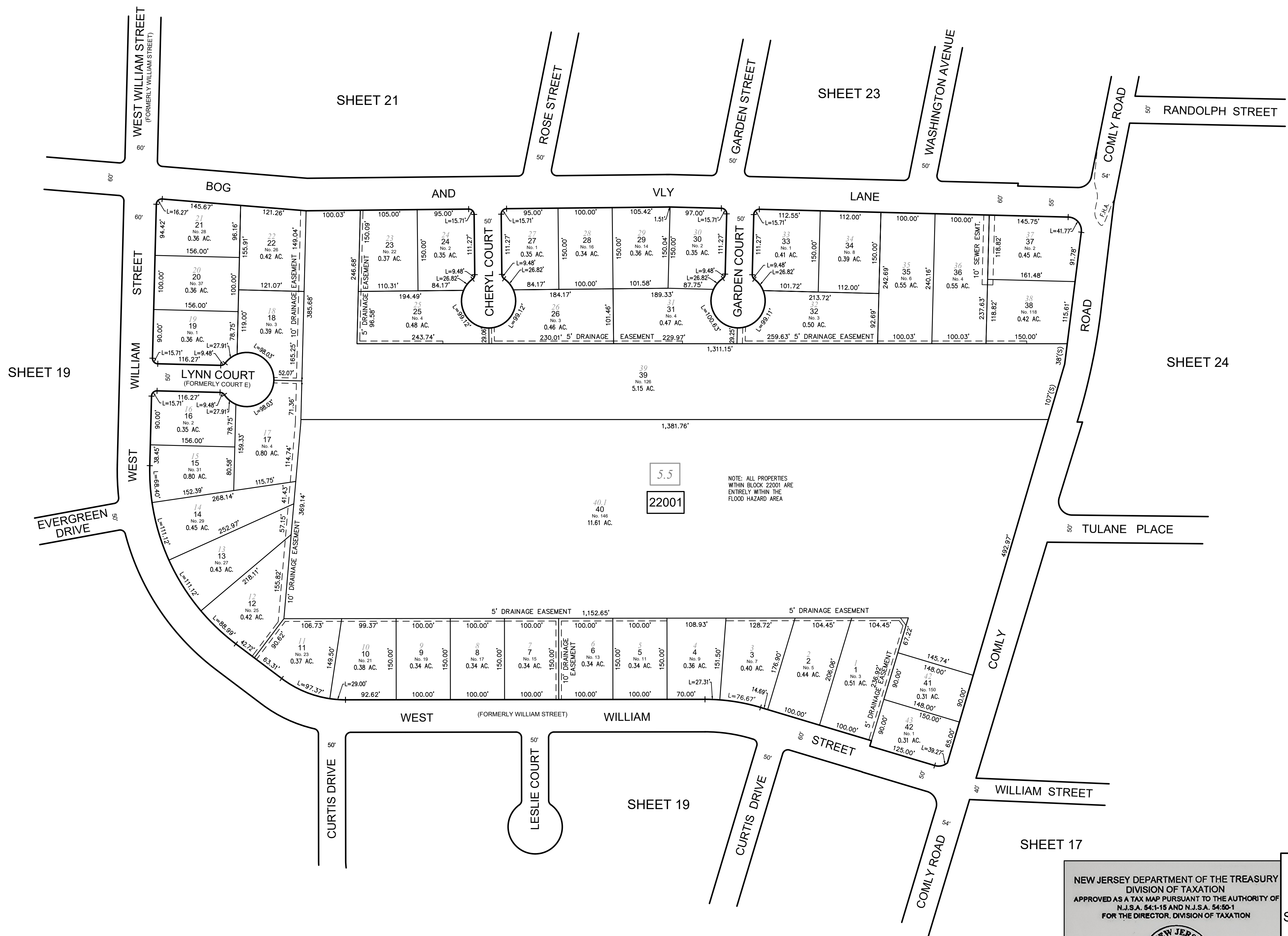
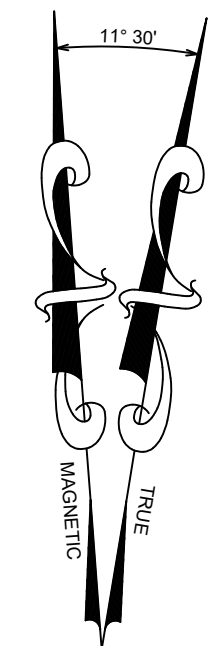
NEW JERSEY DEPARTMENT OF THE TREASURY
DIVISION OF TAXATION
APPROVED AS A TAX MAP PURSUANT TO THE AUTHORITY OF
N.J.S.A. 54:1-15 AND N.J.S.A. 54:15-1
FOR THE DIRECTOR, DIVISION OF TAXATION

DATE AUG 16 2023 SERIAL NO. 1150

TAX ASSESSMENT MAP
BOROUGH OF LINCOLN PARK
MORRIS COUNTY, NEW JERSEY
SCALE: 1"=100' 11/01/2022
ROBERT L. CIGOL
NEW JERSEY LICENSED LAND SURVEYOR
LICENSE NO. 24GS04026100 CERTIFICATE OF AUTHORIZATION NO. 24GA27919000
DMC ASSOCIATES, INC.
6 CAREY AVENUE
BUTLER, N.J. 07405

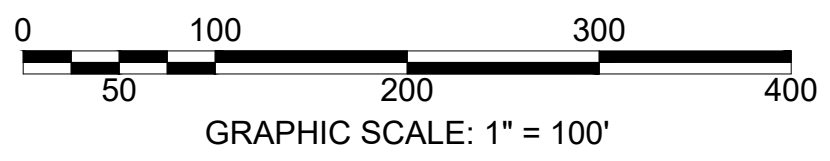
REVISIONS			
DATE	L. S. NAME	LIC. NO.	DESCRIPTION

THIS MAP HAS BEEN DRAWN USING COMPUTER AIDED DRAFTING/DESIGN (CAD/D) UNDER THE SUPERVISION OF ROBERT L. CIGOL, N.J.L.S. No. 24GS04026100.



5.5
22001

NOTE: ALL PROPERTIES WITHIN BLOCK 22001 ARE ENTIRELY WITHIN THE FLOOD HAZARD AREA




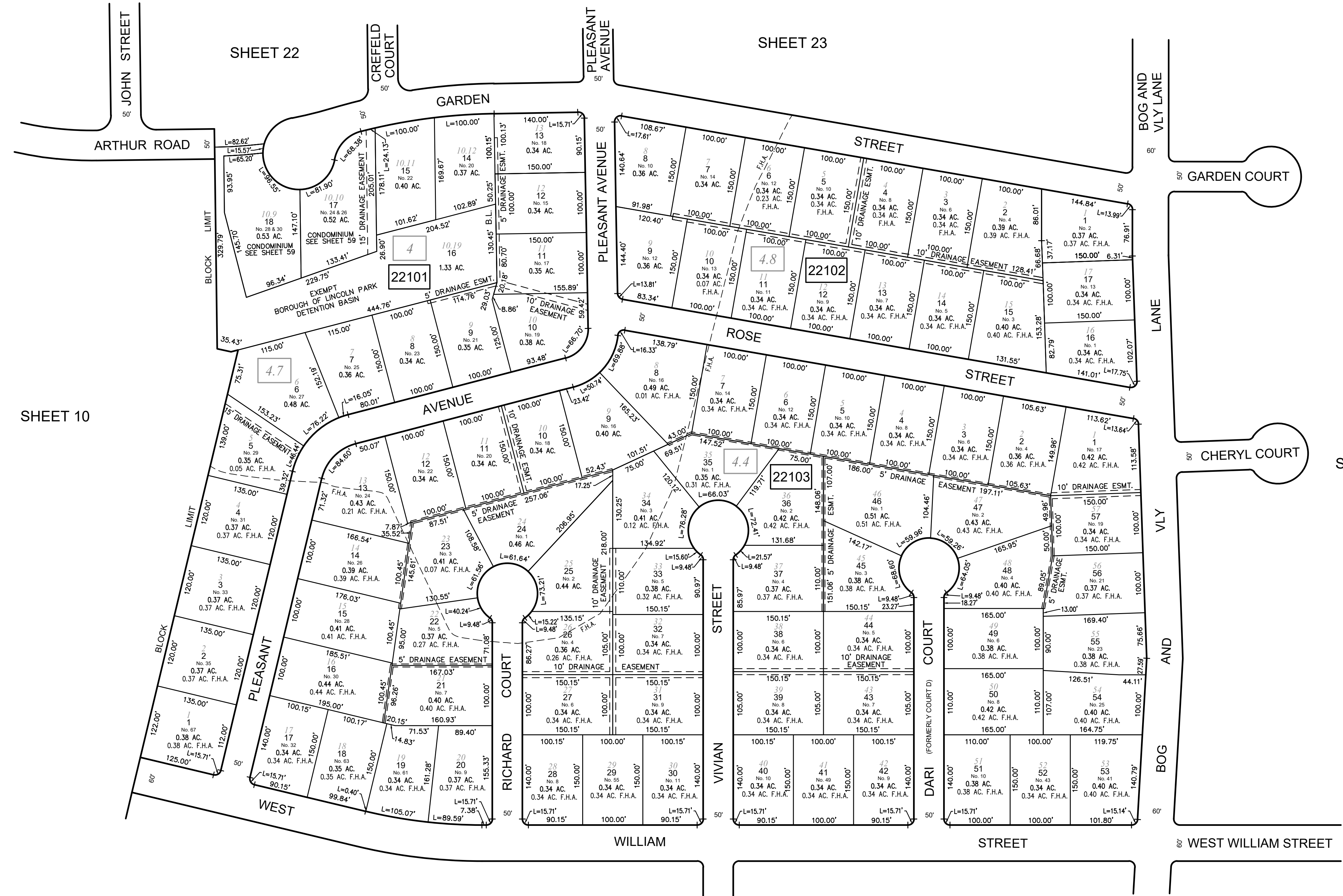
NEW JERSEY DEPARTMENT OF THE TREASURY
DIVISION OF TAXATION
APPROVED AS A TAX MAP PURSUANT TO THE AUTHORITY OF N.J.S.A. 54:1-15 AND N.J.S.A. 54:10-1 FOR THE DIRECTOR, DIVISION OF TAXATION

DATE AUG 16 2023 SERIAL NO. 1150

TAX ASSESSMENT MAP
BOROUGH OF LINCOLN PARK
MORRIS COUNTY, NEW JERSEY
SCALE: 1"=100' 11/01/2022
ROBERT L. CIGOL
NEW JERSEY LICENSED LAND SURVEYOR
LICENSE NO. 24GS04026100 CERTIFICATE OF AUTHORIZATION NO. 24GA27919000
DMC ASSOCIATES, INC.
6 CAREY AVENUE
BUTLER, N.J. 07405

REVISIONS			
DATE	L. S. NAME	LIC. NO.	DESCRIPTION

THIS MAP HAS BEEN DRAWN USING COMPUTER AIDED DRAFTING/DESIGN (CAD/D) UNDER THE SUPERVISION OF ROBERT L. CIGOL, N.J.L.S. No. 24GS04026100.



NEW JERSEY DEPARTMENT OF THE TREASURY
 DIVISION OF TAXATION
 APPROVED AS A TAX MAP PURSUANT TO THE AUTHORITY OF
 N.J.S.A. 54:1-15 AND N.J.S.A. 54:10-1
 FOR THE DIRECTOR, DIVISION OF TAXATION

DATE: AUG 16 2023 SERIAL NO. 1150

TAX ASSESSMENT MAP
BOROUGH OF LINCOLN PARK
 MORRIS COUNTY, NEW JERSEY
 SCALE: 1"=100' 11/01/2022

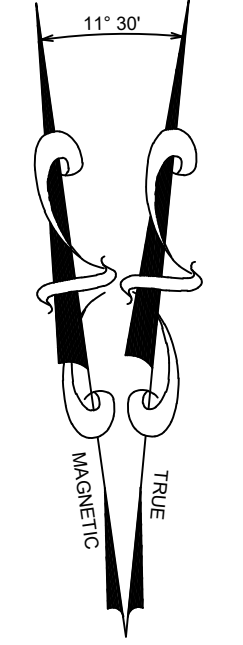
ROBERT L. CIGOL
 NEW JERSEY LICENSED LAND SURVEYOR
 LICENSE NO. 24GS04026100 CERTIFICATE OF AUTHORIZATION NO. 24GA27919000

DMC ASSOCIATES, INC.
 6 CAREY AVENUE
 BUTLER, N.J. 07405

REVISIONS			
DATE	L. S. NAME	LIC. NO.	DESCRIPTION

TOWNSHIP OF PEQUANNOCK
MORRIS COUNTY

THIS MAP HAS BEEN DRAWN USING COMPUTER AIDED DRAFTING/DESIGN (CAD/D) UNDER THE SUPERVISION OF ROBERT L. CIGOL, N.J.L.S. No. 24GS04026100.

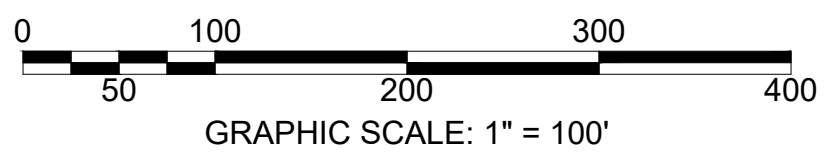
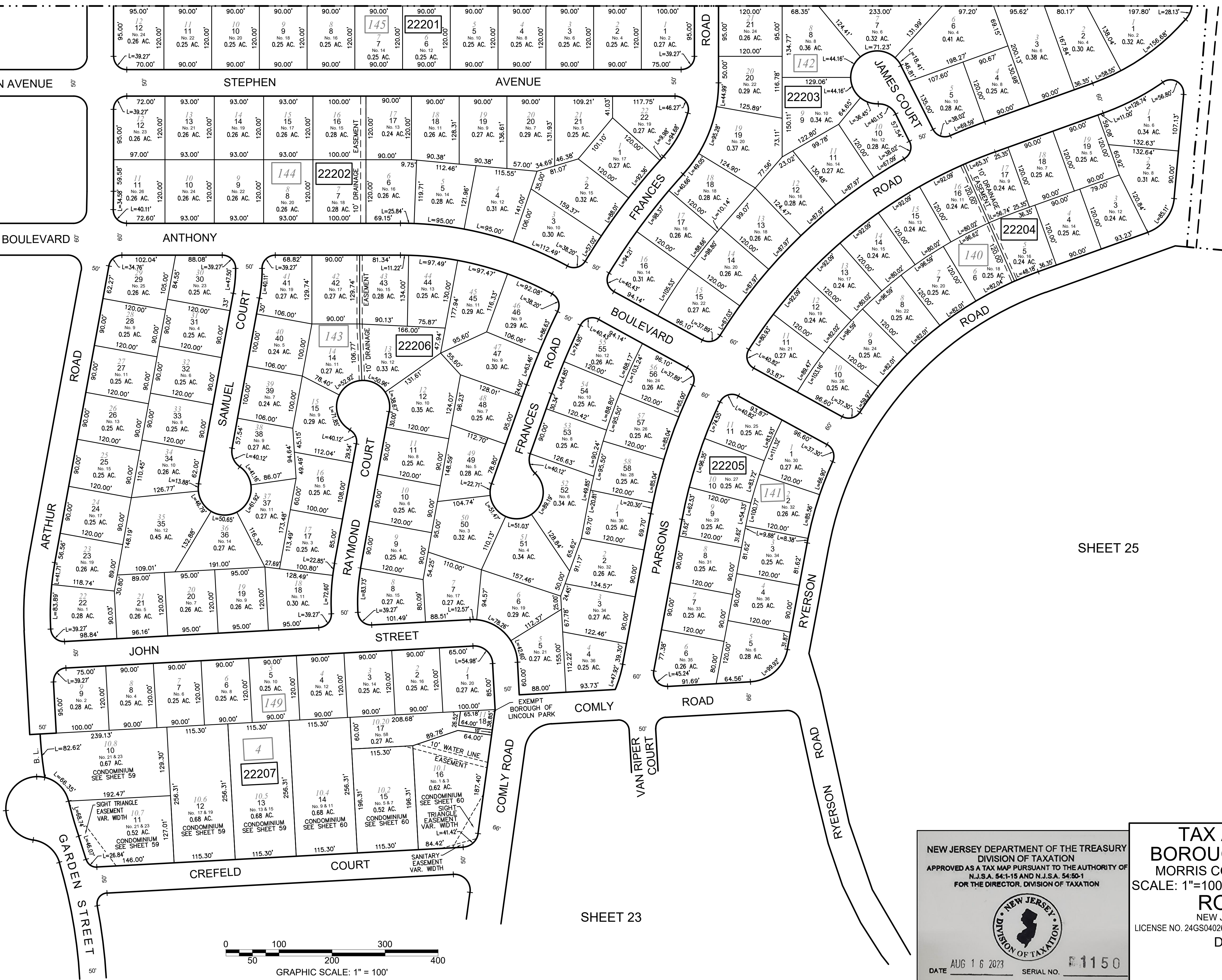


SHEET 10

SHEET 25

SHEET 21

SHEET 23



NEW JERSEY DEPARTMENT OF THE TREASURY
DIVISION OF TAXATION
APPROVED AS A TAX MAP PURSUANT TO THE AUTHORITY OF
N.J.S.A. 54:1-15 AND N.J.S.A. 54:15-1
FOR THE DIRECTOR, DIVISION OF TAXATION

DATE AUG 16 2023 SERIAL NO. 1150

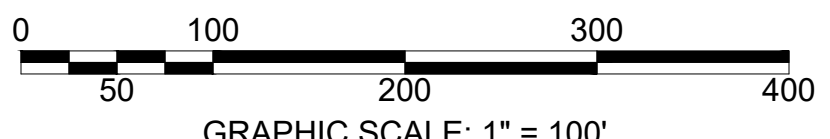
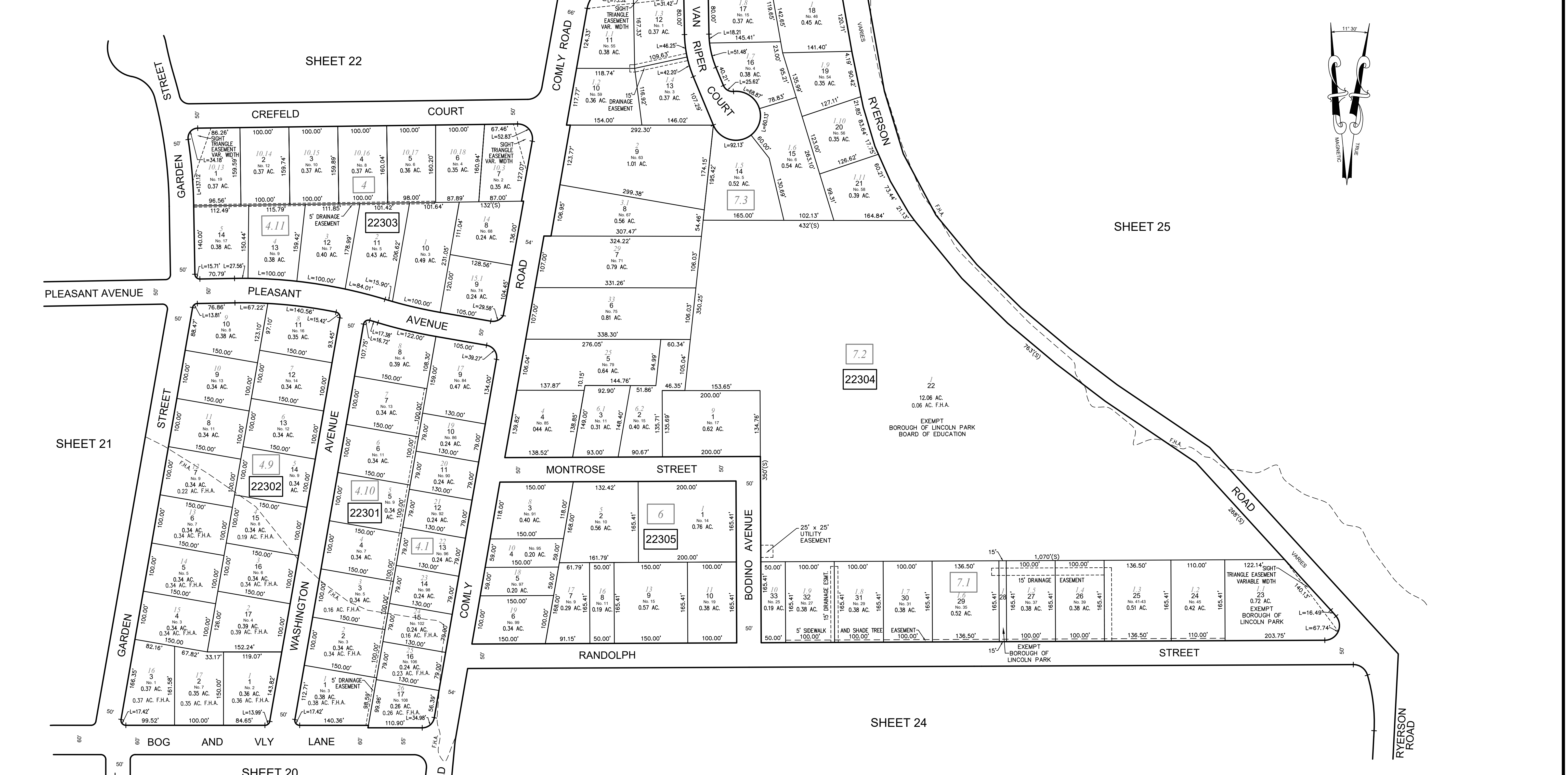
TAX ASSESSMENT MAP
BOROUGH OF LINCOLN PARK
MORRIS COUNTY, NEW JERSEY
SCALE: 1"=100' 11/01/2022

ROBERT L. CIGOL
NEW JERSEY LICENSED LAND SURVEYOR
LICENSE NO. 24GS04026100 CERTIFICATE OF AUTHORIZATION NO. 24GA27919000

DMC ASSOCIATES, INC.
6 CAREY AVENUE
BUTLER, N.J. 07405

REVISIONS			
DATE	L. S. NAME	LIC. NO.	DESCRIPTION

THIS MAP HAS BEEN DRAWN USING COMPUTER AIDED DRAFTING/DESIGN (CAD/D) UNDER THE SUPERVISION OF ROBERT L. CIGOL, N.J.L.S. No. 24GS04026100.



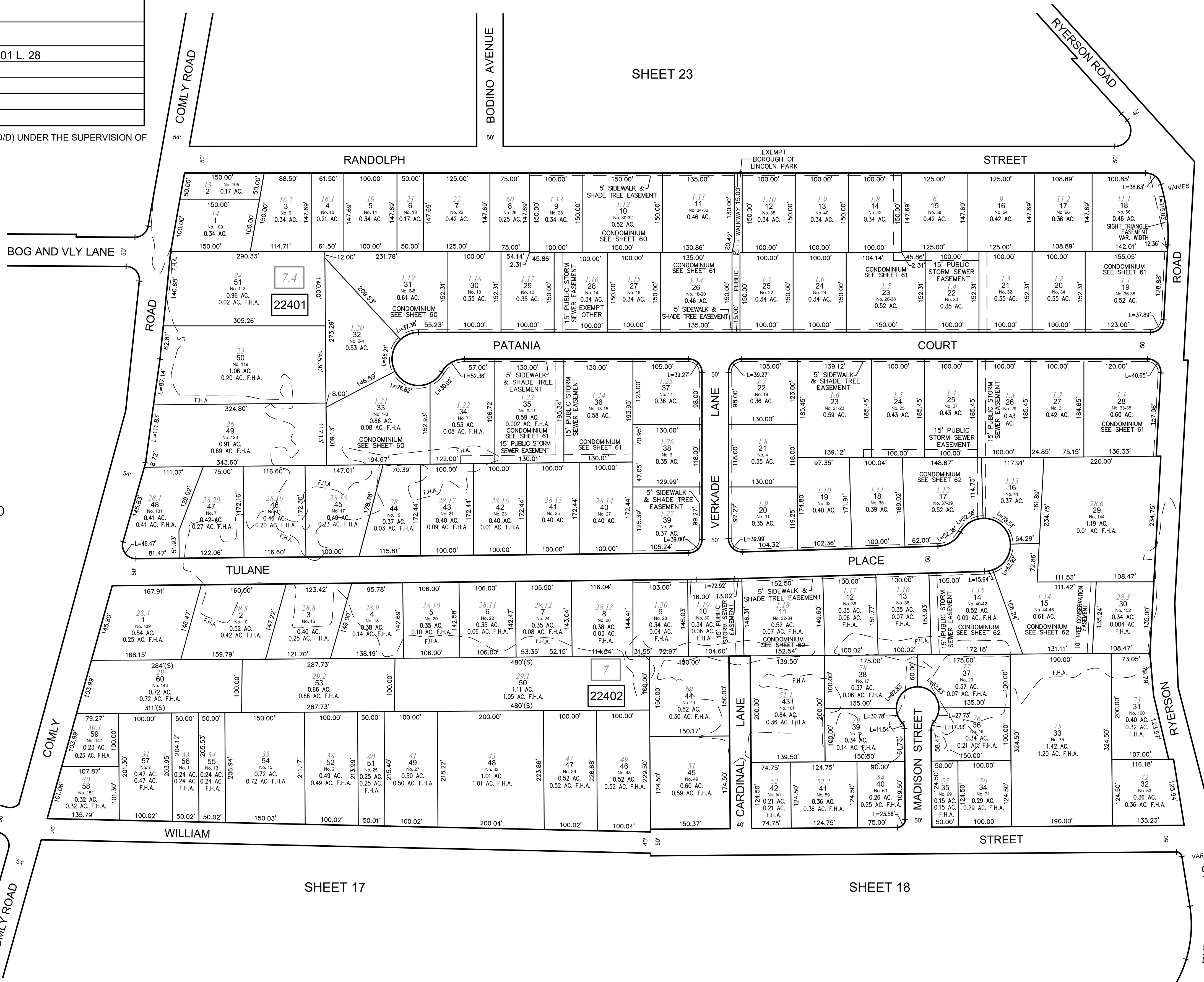
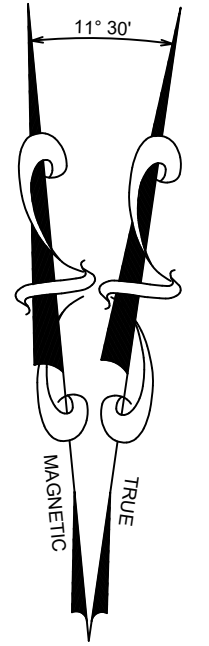
NEW JERSEY DEPARTMENT OF THE TREASURY
DIVISION OF TAXATION
APPROVED AS A TAX MAP PURSUANT TO THE AUTHORITY OF
N.J.S.A. 54:1-15 AND N.J.S.A. 54:15-1
FOR THE DIRECTOR, DIVISION OF TAXATION

DATE AUG 16 2023 SERIAL NO. 1150

TAX ASSESSMENT MAP
BOROUGH OF LINCOLN PARK
MORRIS COUNTY, NEW JERSEY
SCALE: 1"=100' 11/01/2022
ROBERT L. CIGOL
NEW JERSEY LICENSED LAND SURVEYOR
LICENSE NO. 24GS04026100 CERTIFICATE OF AUTHORIZATION NO. 24GA27919000
DMC ASSOCIATES, INC.
6 CAREY AVENUE
BUTLER, N.J. 07405

REVISIONS			
DATE	L. S. NAME	LIC. NO.	DESCRIPTION
12/13/24	R. CIGOL	24GS04026100	EXEMPT STATUS B. 22401 L. 28

THIS MAP HAS BEEN DRAWN USING COMPUTER AIDED DRAFTING/DESIGN (CAD/D) UNDER THE SUPERVISION OF ROBERT L. CIGOL, N.J.L.S. No. 24GS04026100.

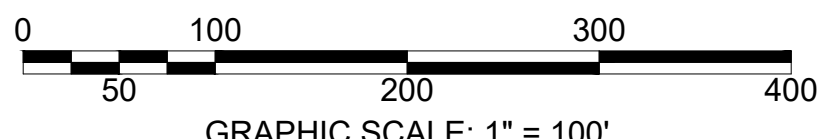


SHEET 19

SHEET 17

SHEET 18

SHEET 25

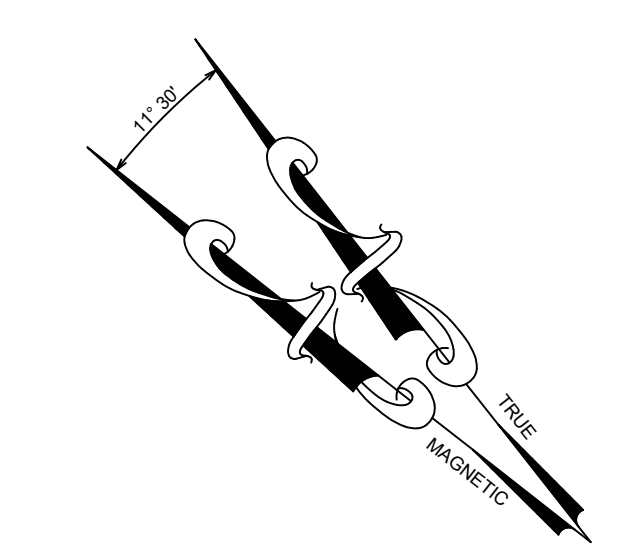


TAX ASSESSMENT MAP
BOROUGH OF LINCOLN PARK
 MORRIS COUNTY, NEW JERSEY
 SCALE: 1"=100' 11/01/2022

ROBERT L. CIGOL
 NEW JERSEY LICENSED LAND SURVEYOR
 LICENSE NO. 24GS04026100 CERTIFICATE OF AUTHORIZATION NO. 24GA27919000

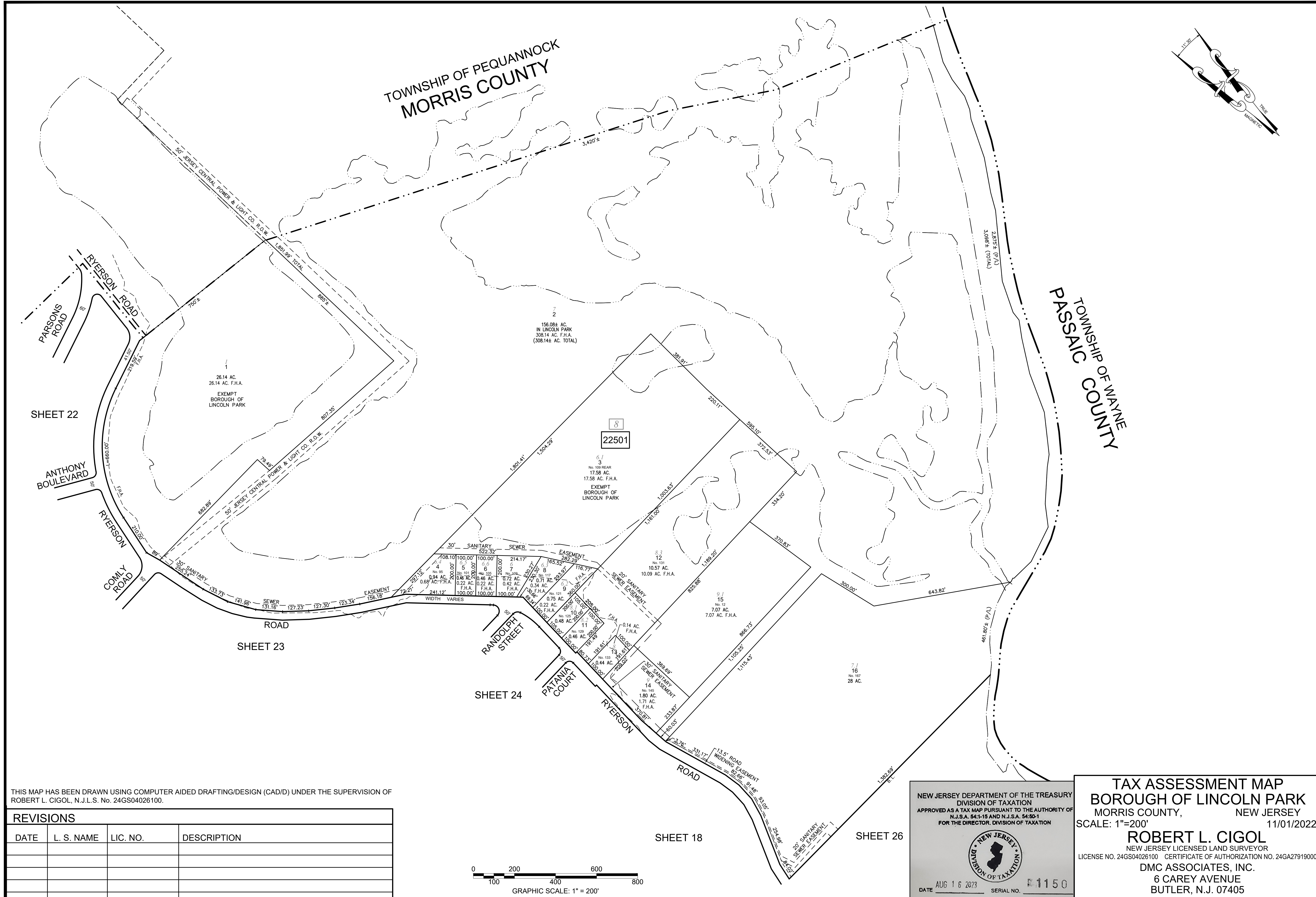
DMC ASSOCIATES, INC.
 6 CAREY AVENUE
 BUTLER, N.J. 07405

NEW JERSEY DEPARTMENT OF THE TREASURY
 DIVISION OF TAXATION
 PROPERTY ADMINISTRATION
 APPROVED AS A TAX MAP PURSUANT TO THE AUTHORITY OF
 N.J.S.A. 54:1-15 AND N.J.S.A. 54:50-1
 FOR THE DIRECTOR, DIVISION OF TAXATION
 MELISSA THOMAS
 CHIEF, PROPERTY ADMINISTRATION
 MATTHEW LOYER
 SUPERVISOR, TAX MAPS SECTION, VALUATION AND MAPPING
 DATE: AUGUST 16, 2023 SERIAL NO. 1150



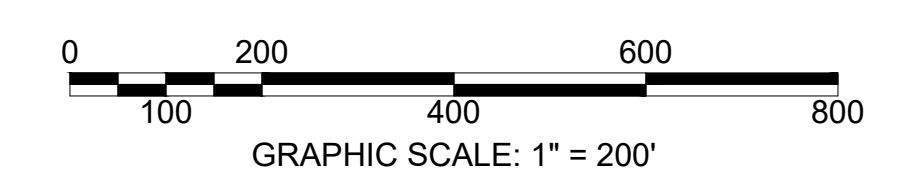
TOWNSHIP OF PEQUANNOCK MORRIS COUNTY

TOWNSHIP OF WAYNE PASSAIC COUNTY




THIS MAP HAS BEEN DRAWN USING COMPUTER AIDED DRAFTING/DESIGN (CAD/D) UNDER THE SUPERVISION OF ROBERT L. CIGOL, N.J.L.S. No. 24GS04026100.

REVISIONS			
DATE	L. S. NAME	LIC. NO.	DESCRIPTION



NEW JERSEY DEPARTMENT OF THE TREASURY
DIVISION OF TAXATION
APPROVED AS A TAX MAP PURSUANT TO THE AUTHORITY OF
N.J.S.A. 54:1-15 AND N.J.S.A. 54:15-1
FOR THE DIRECTOR, DIVISION OF TAXATION



DATE AUG 16 2023 SERIAL NO. 1150

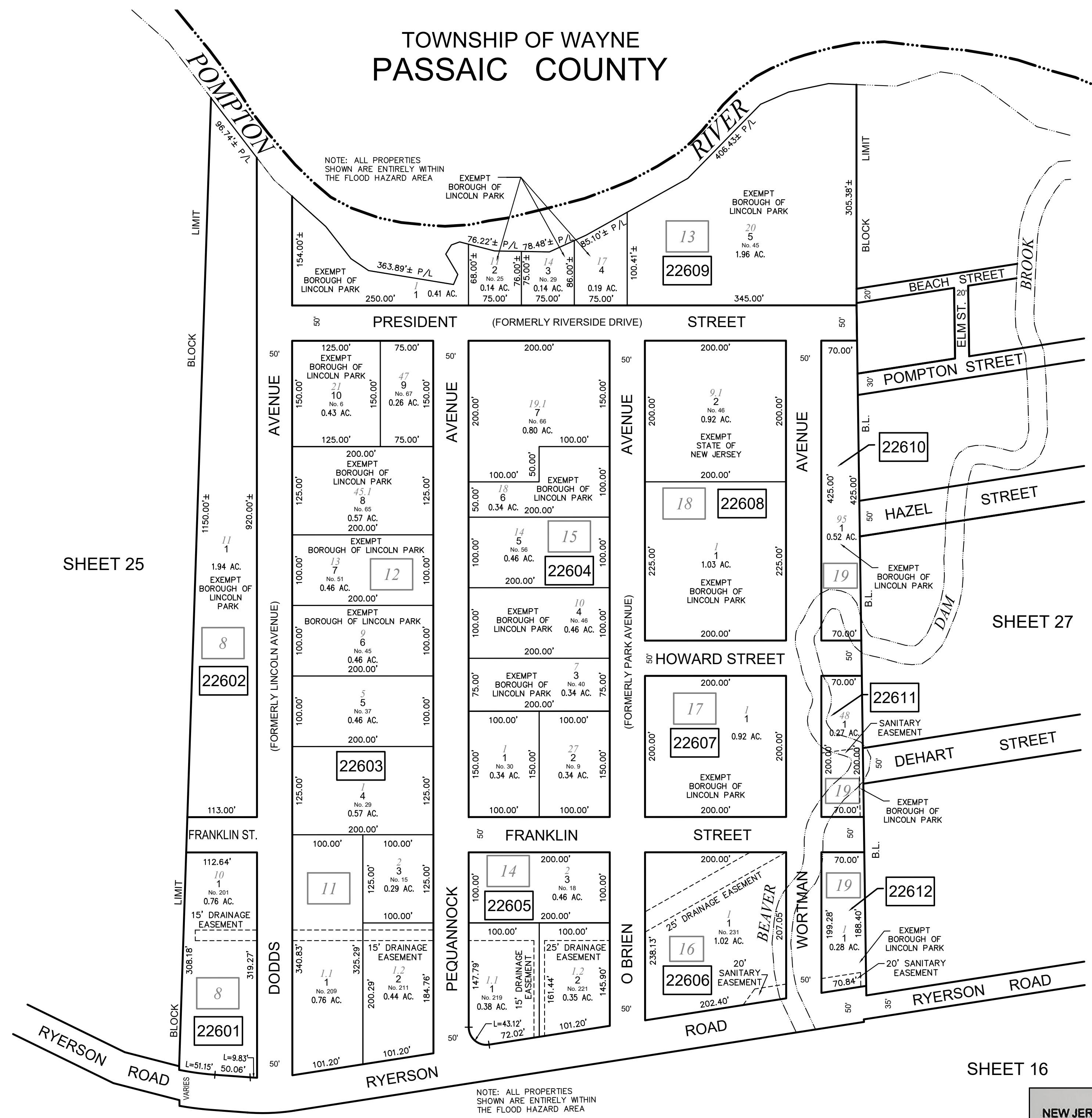

TAX ASSESSMENT MAP
BOROUGH OF LINCOLN PARK
MORRIS COUNTY, NEW JERSEY
SCALE: 1"=200' 11/01/2022

ROBERT L. CIGOL
NEW JERSEY LICENSED LAND SURVEYOR
LICENSE NO. 24GS04026100 CERTIFICATE OF AUTHORIZATION NO. 24GA27919000

DMC ASSOCIATES, INC.
6 CAREY AVENUE
BUTLER, N.J. 07405

REVISIONS			
DATE	L. S. NAME	LIC. NO.	DESCRIPTION

THIS MAP HAS BEEN DRAWN USING COMPUTER AIDED DRAFTING/DESIGN (CAD/D) UNDER THE SUPERVISION OF ROBERT L. CIGOL, N.J.L.S. No. 24GS04026100.

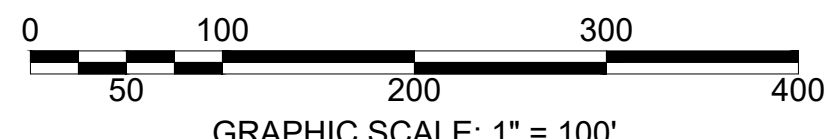


SHEET 25

SHEET 27

SHEET 16

SHEET 18




NEW JERSEY DEPARTMENT OF THE TREASURY
DIVISION OF TAXATION
APPROVED AS A TAX MAP PURSUANT TO THE AUTHORITY OF N.J.S.A. 54:1-15 AND N.J.S.A. 54:5-1 FOR THE DIRECTOR, DIVISION OF TAXATION

DATE AUG 16 2023 SERIAL NO. 1150

TAX ASSESSMENT MAP
BOROUGH OF LINCOLN PARK
MORRIS COUNTY, NEW JERSEY
SCALE: 1"=100' 11/01/2022
ROBERT L. CIGOL
NEW JERSEY LICENSED LAND SURVEYOR
LICENSE NO. 24GS04026100 CERTIFICATE OF AUTHORIZATION NO. 24GA27919000
DMC ASSOCIATES, INC.
6 CAREY AVENUE
BUTLER, N.J. 07405

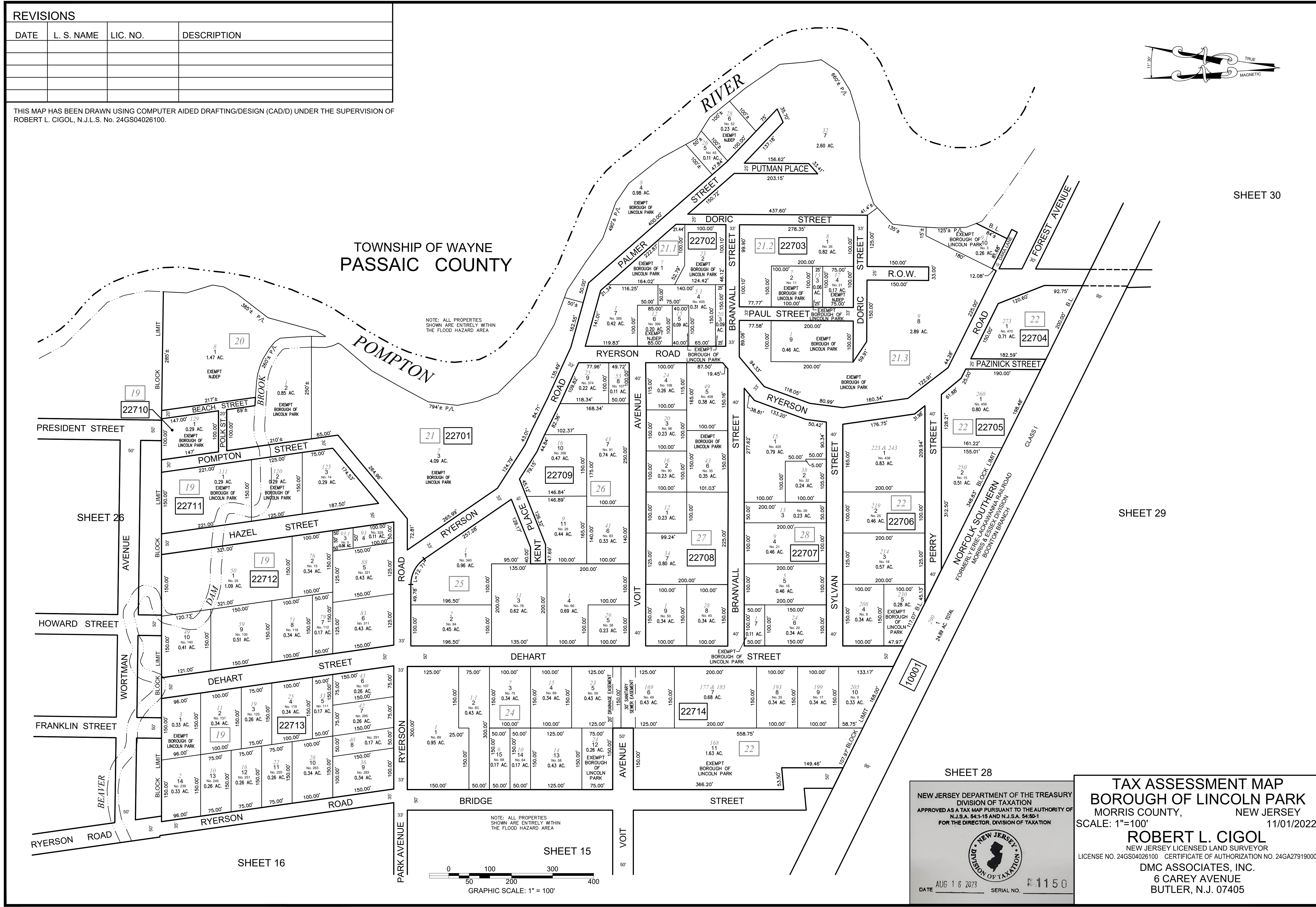
REVISIONS			
DATE	L. S. NAME	LIC. NO.	DESCRIPTION

THIS MAP HAS BEEN DRAWN USING COMPUTER AIDED DRAFTING/DESIGN (CAD/D) UNDER THE SUPERVISION OF ROBERT L. CIGOL, N.J.L.S. No. 24GS04026100.



SHEET 30

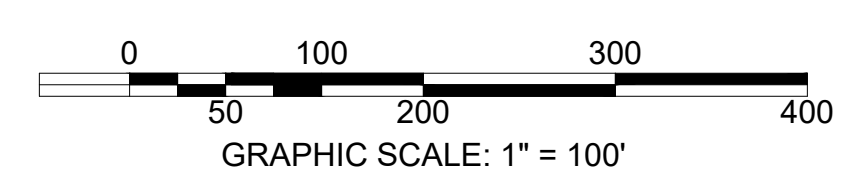
SHEET 29



TOWNSHIP OF WAYNE
PASSAIC COUNTY

NOTE: ALL PROPERTIES SHOWN ARE ENTIRELY WITHIN THE FLOOD HAZARD AREA

NOTE: ALL PROPERTIES SHOWN ARE ENTIRELY WITHIN THE FLOOD HAZARD AREA



SHEET 16

SHEET 15

SHEET 28

NEW JERSEY DEPARTMENT OF THE TREASURY
DIVISION OF TAXATION
APPROVED AS A TAX MAP PURSUANT TO THE AUTHORITY OF
N.J.S.A. 54:1-15 AND N.J.S.A. 54:10-1
FOR THE DIRECTOR, DIVISION OF TAXATION

DATE AUG 16 2023 SERIAL NO. 1150

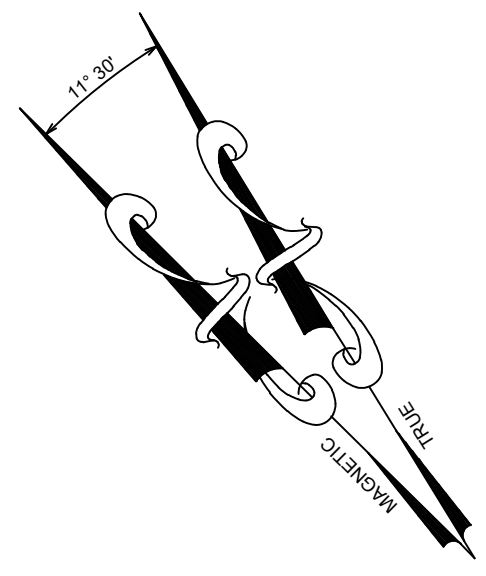
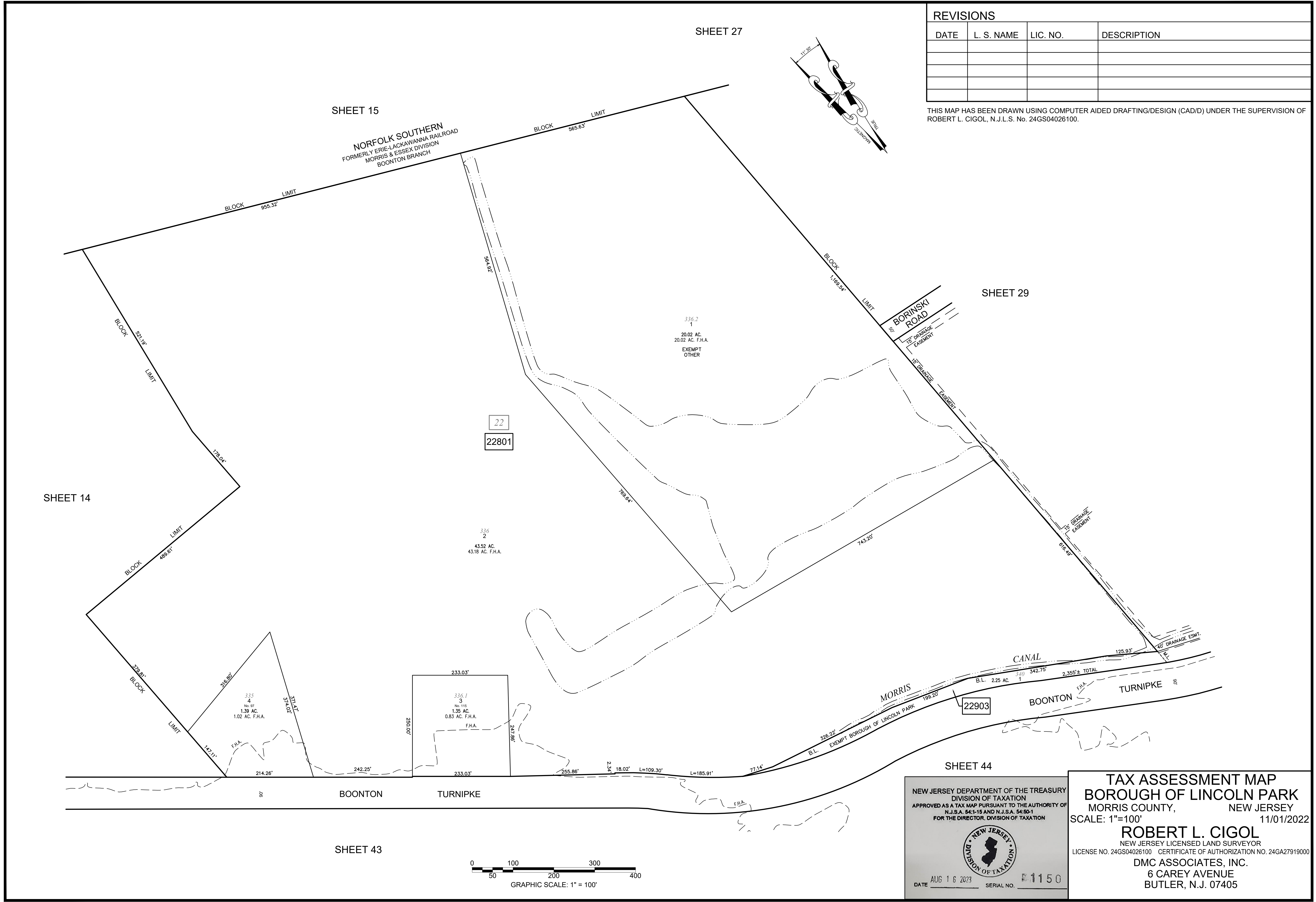
TAX ASSESSMENT MAP
BOROUGH OF LINCOLN PARK
MORRIS COUNTY, NEW JERSEY
SCALE: 1"=100' 11/01/2022

ROBERT L. CIGOL
NEW JERSEY LICENSED LAND SURVEYOR
LICENSE NO. 24GS04026100 CERTIFICATE OF AUTHORIZATION NO. 24GA27919000

DMC ASSOCIATES, INC.
6 CAREY AVENUE
BUTLER, N.J. 07405

REVISIONS			
DATE	L. S. NAME	LIC. NO.	DESCRIPTION

THIS MAP HAS BEEN DRAWN USING COMPUTER AIDED DRAFTING/DESIGN (CAD/D) UNDER THE SUPERVISION OF ROBERT L. CIGOL, N.J.L.S. No. 24GS04026100.



22
22801

336
2
43.52 AC.
43.18 AC. F.H.A.


336.2
1
20.02 AC.
20.02 AC. F.H.A.
EXEMPT
OTHER

335
4
No. 87
1.39 AC.
1.02 AC. F.H.A.

336.1
3
No. 115
1.35 AC.
0.83 AC. F.H.A.

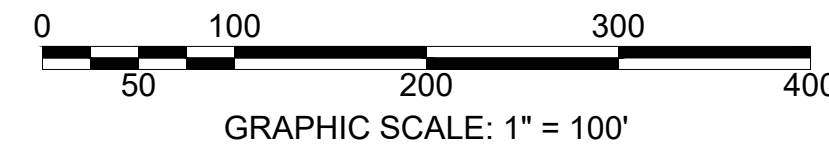
22903

NEW JERSEY DEPARTMENT OF THE TREASURY
DIVISION OF TAXATION
APPROVED AS A TAX MAP PURSUANT TO THE AUTHORITY OF
N.J.S.A. 54:1-15 AND N.J.S.A. 54:16-1
FOR THE DIRECTOR, DIVISION OF TAXATION



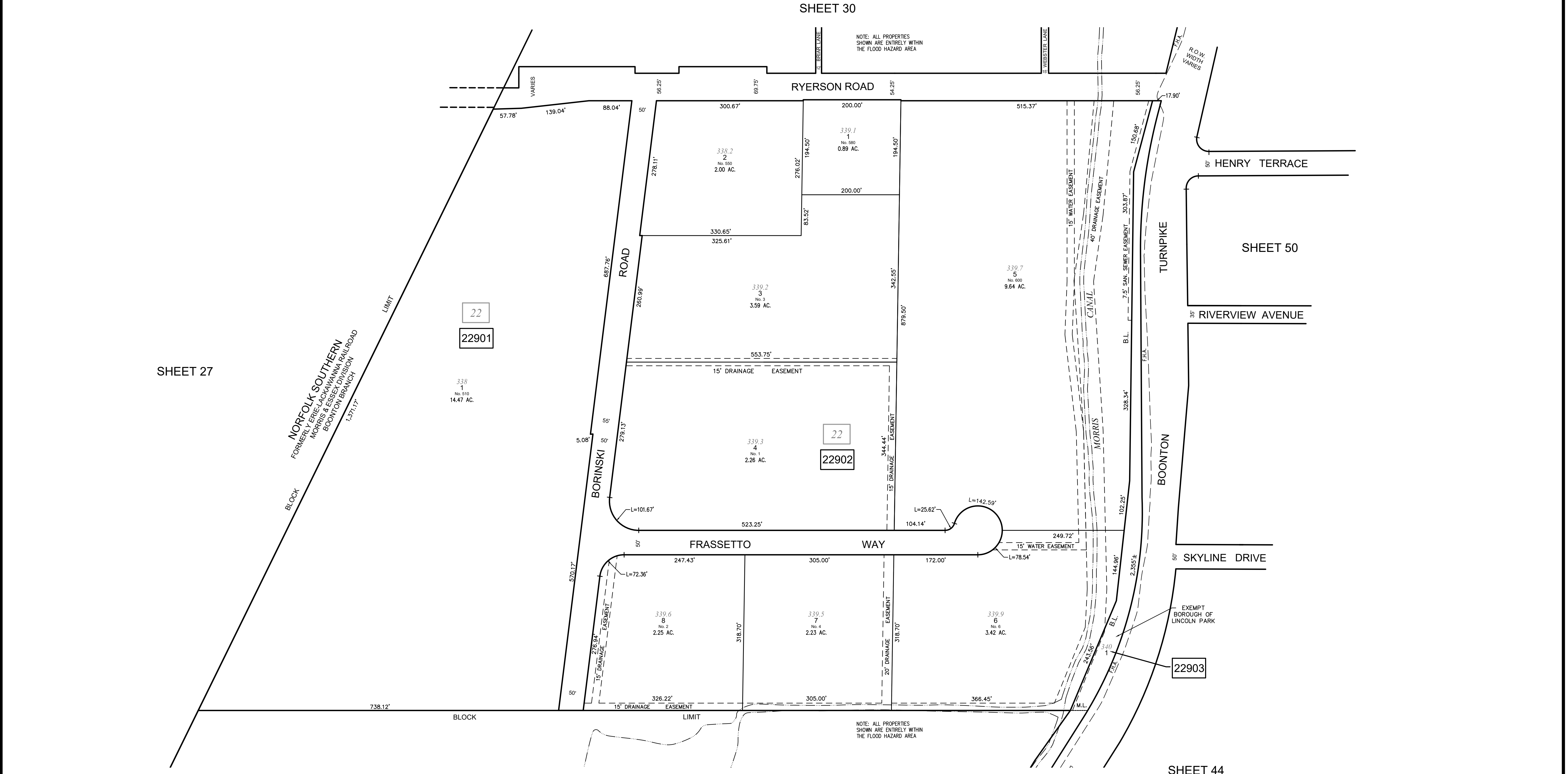

DATE AUG 16 2023 SERIAL NO. 1150

TAX ASSESSMENT MAP
BOROUGH OF LINCOLN PARK
MORRIS COUNTY, NEW JERSEY
SCALE: 1"=100' 11/01/2022
ROBERT L. CIGOL
NEW JERSEY LICENSED LAND SURVEYOR
LICENSE NO. 24GS04026100 CERTIFICATE OF AUTHORIZATION NO. 24GA27919000
DMC ASSOCIATES, INC.
6 CAREY AVENUE
BUTLER, N.J. 07405



REVISIONS			
DATE	L. S. NAME	LIC. NO.	DESCRIPTION

THIS MAP HAS BEEN DRAWN USING COMPUTER AIDED DRAFTING/DESIGN (CAD/D) UNDER THE SUPERVISION OF ROBERT L. CIGOL, N.J.L.S. No. 24GS04026100.



SHEET 15

SHEET 28

SHEET 44

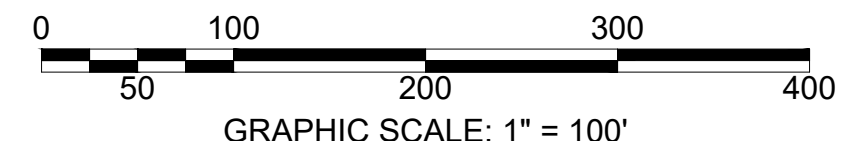
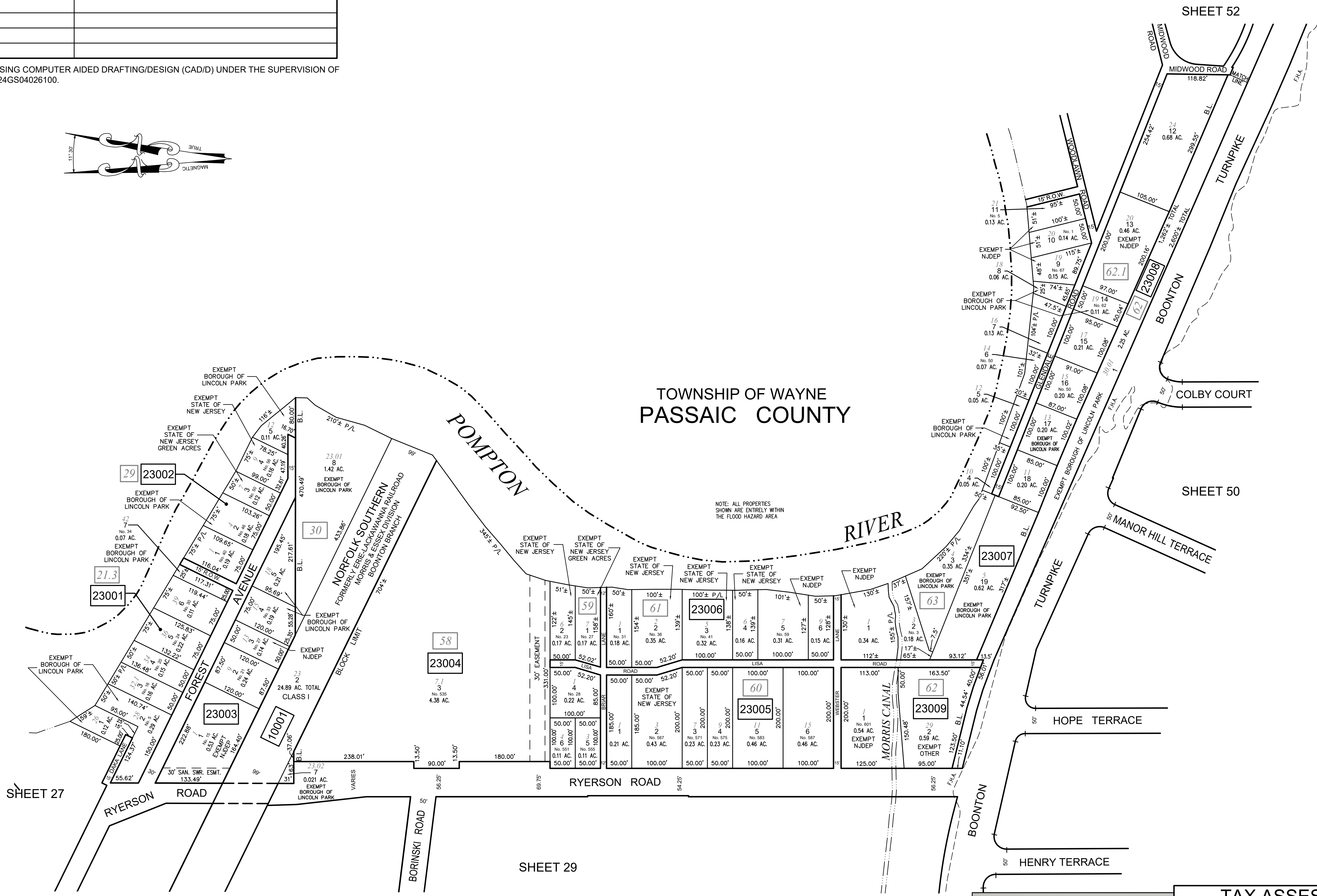

NEW JERSEY DEPARTMENT OF THE TREASURY
 DIVISION OF TAXATION
 APPROVED AS A TAX MAP PURSUANT TO THE AUTHORITY OF
 N.J.S.A. 54:1-15 AND N.J.S.A. 54:15-1
 FOR THE DIRECTOR, DIVISION OF TAXATION

DATE AUG 16 2023 SERIAL NO. 1150

TAX ASSESSMENT MAP
BOROUGH OF LINCOLN PARK
 MORRIS COUNTY, NEW JERSEY
 SCALE: 1"=100' 11/01/2022
ROBERT L. CIGOL
 NEW JERSEY LICENSED LAND SURVEYOR
 LICENSE NO. 24GS04026100 CERTIFICATE OF AUTHORIZATION NO. 24GA27919000
DMC ASSOCIATES, INC.
 6 CAREY AVENUE
 BUTLER, N.J. 07405

REVISIONS			
DATE	L. S. NAME	LIC. NO.	DESCRIPTION

THIS MAP HAS BEEN DRAWN USING COMPUTER AIDED DRAFTING/DESIGN (CAD/D) UNDER THE SUPERVISION OF ROBERT L. CIGOL, N.J.L.S. No. 24GS04026100.



NEW JERSEY DEPARTMENT OF THE TREASURY
 DIVISION OF TAXATION
 APPROVED AS A TAX MAP PURSUANT TO THE AUTHORITY OF
 N.J.S.A. 54:1-15 AND N.J.S.A. 54:15-1
 FOR THE DIRECTOR, DIVISION OF TAXATION

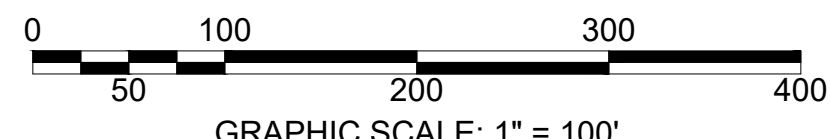
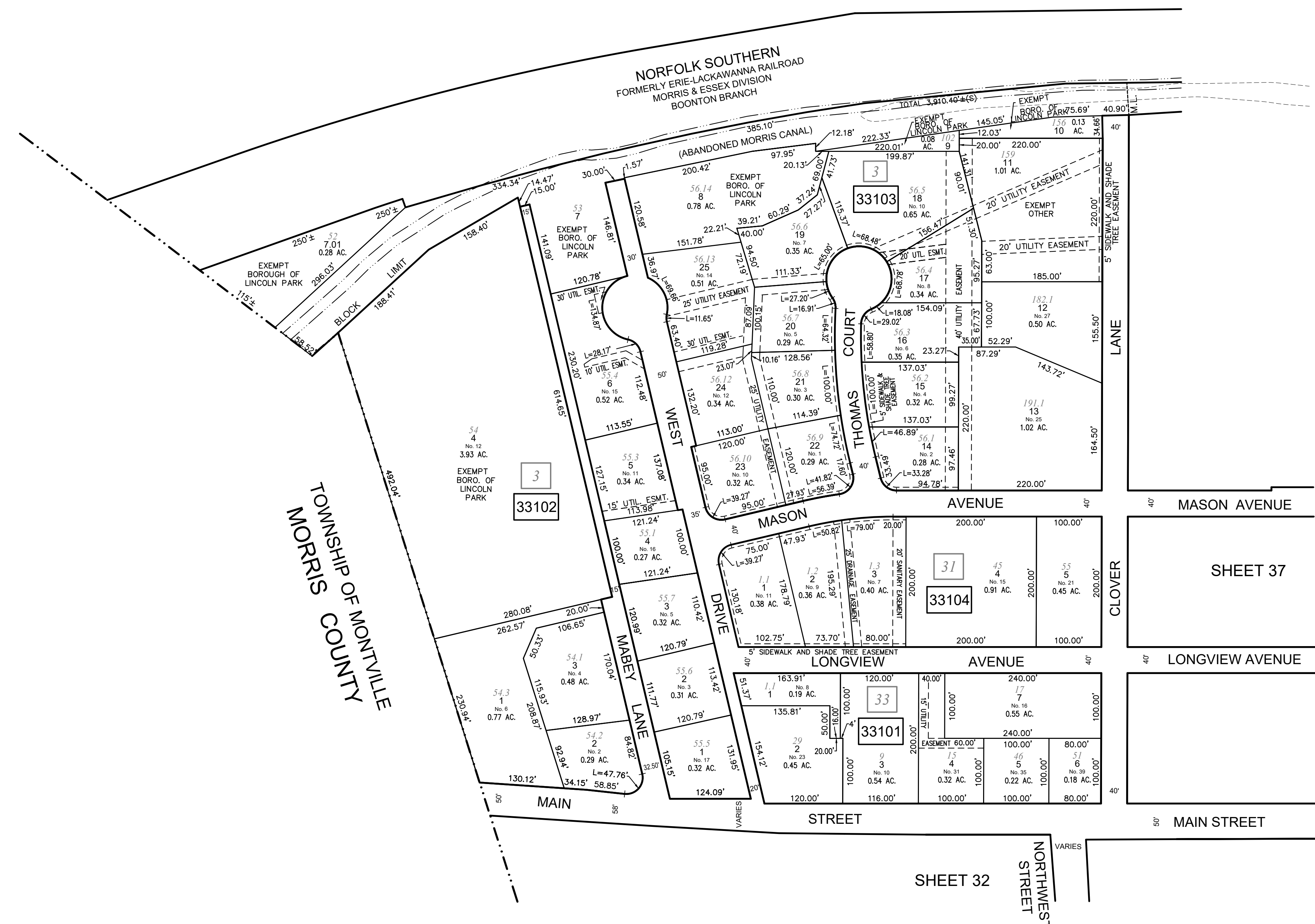
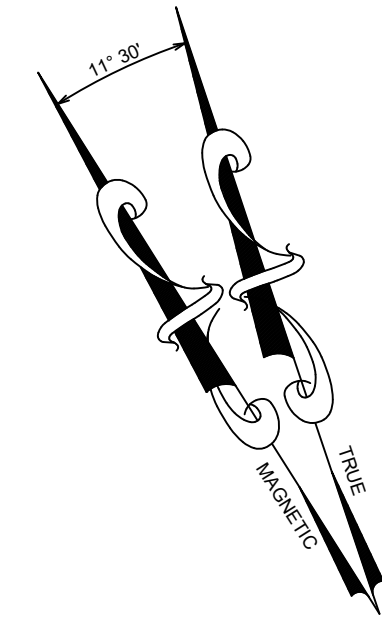
DATE AUG 16 2023 SERIAL NO. 1150

TAX ASSESSMENT MAP
BOROUGH OF LINCOLN PARK
 MORRIS COUNTY, NEW JERSEY
 SCALE: 1"=100' 11/01/2022
ROBERT L. CIGOL
 NEW JERSEY LICENSED LAND SURVEYOR
 LICENSE NO. 24GS04026100 CERTIFICATE OF AUTHORIZATION NO. 24GA27919000
DMC ASSOCIATES, INC.
 6 CAREY AVENUE
 BUTLER, N.J. 07405

REVISIONS			
DATE	L. S. NAME	LIC. NO.	DESCRIPTION

THIS MAP HAS BEEN DRAWN USING COMPUTER AIDED DRAFTING/DESIGN (CAD/D) UNDER THE SUPERVISION OF ROBERT L. CIGOL, N.J.L.S. No. 24GS04026100.

SHEET 7



NEW JERSEY DEPARTMENT OF THE TREASURY
DIVISION OF TAXATION
APPROVED AS A TAX MAP PURSUANT TO THE AUTHORITY OF
N.J.S.A. 54:1-15 AND N.J.S.A. 54:15-1
FOR THE DIRECTOR, DIVISION OF TAXATION

DATE AUG 16 2023 SERIAL NO. 1150

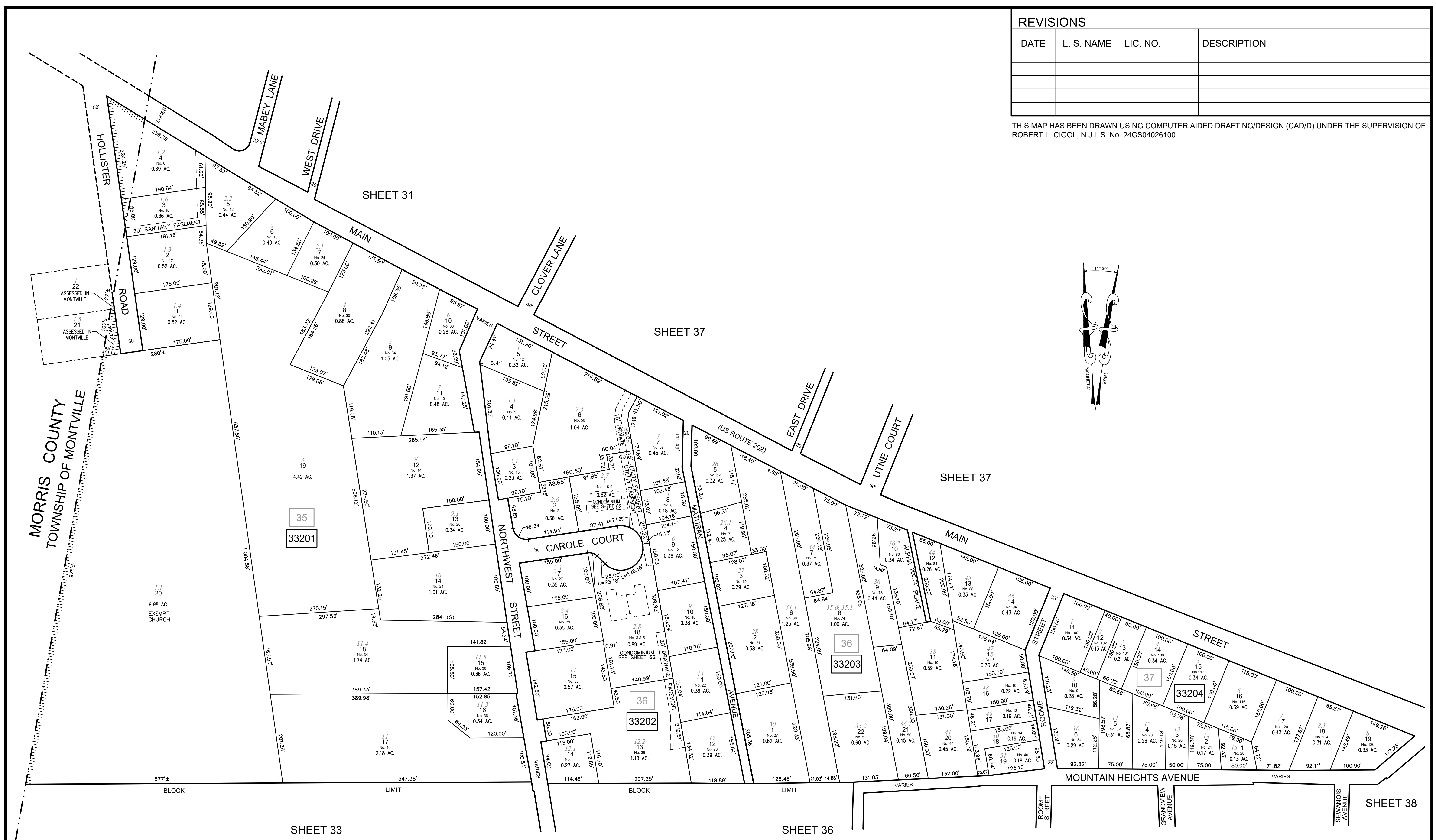
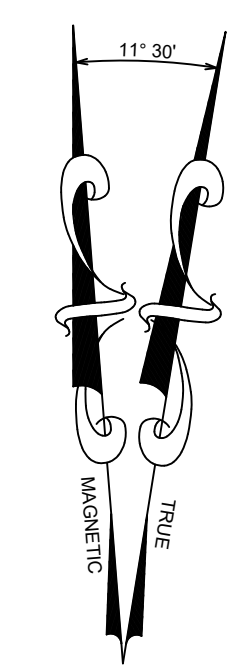
TAX ASSESSMENT MAP
BOROUGH OF LINCOLN PARK
MORRIS COUNTY, NEW JERSEY
SCALE: 1"=100' 11/01/2022

ROBERT L. CIGOL
NEW JERSEY LICENSED LAND SURVEYOR
LICENSE NO. 24GS04026100 CERTIFICATE OF AUTHORIZATION NO. 24GA27919000

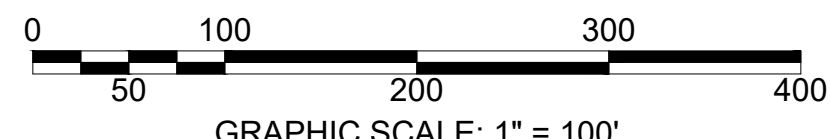
DMC ASSOCIATES, INC.
6 CAREY AVENUE
BUTLER, N.J. 07405

REVISIONS			
DATE	L. S. NAME	LIC. NO.	DESCRIPTION

THIS MAP HAS BEEN DRAWN USING COMPUTER AIDED DRAFTING/DESIGN (CAD/D) UNDER THE SUPERVISION OF ROBERT L. CIGOL, N.J.L.S. No. 24GS04026100.



MORRIS COUNTY
TOWNSHIP OF MONTVILLE



NEW JERSEY DEPARTMENT OF THE TREASURY
DIVISION OF TAXATION
APPROVED AS A TAX MAP PURSUANT TO THE AUTHORITY OF
N.J.S.A. 54:1-15 AND N.J.S.A. 54:15-1
FOR THE DIRECTOR, DIVISION OF TAXATION

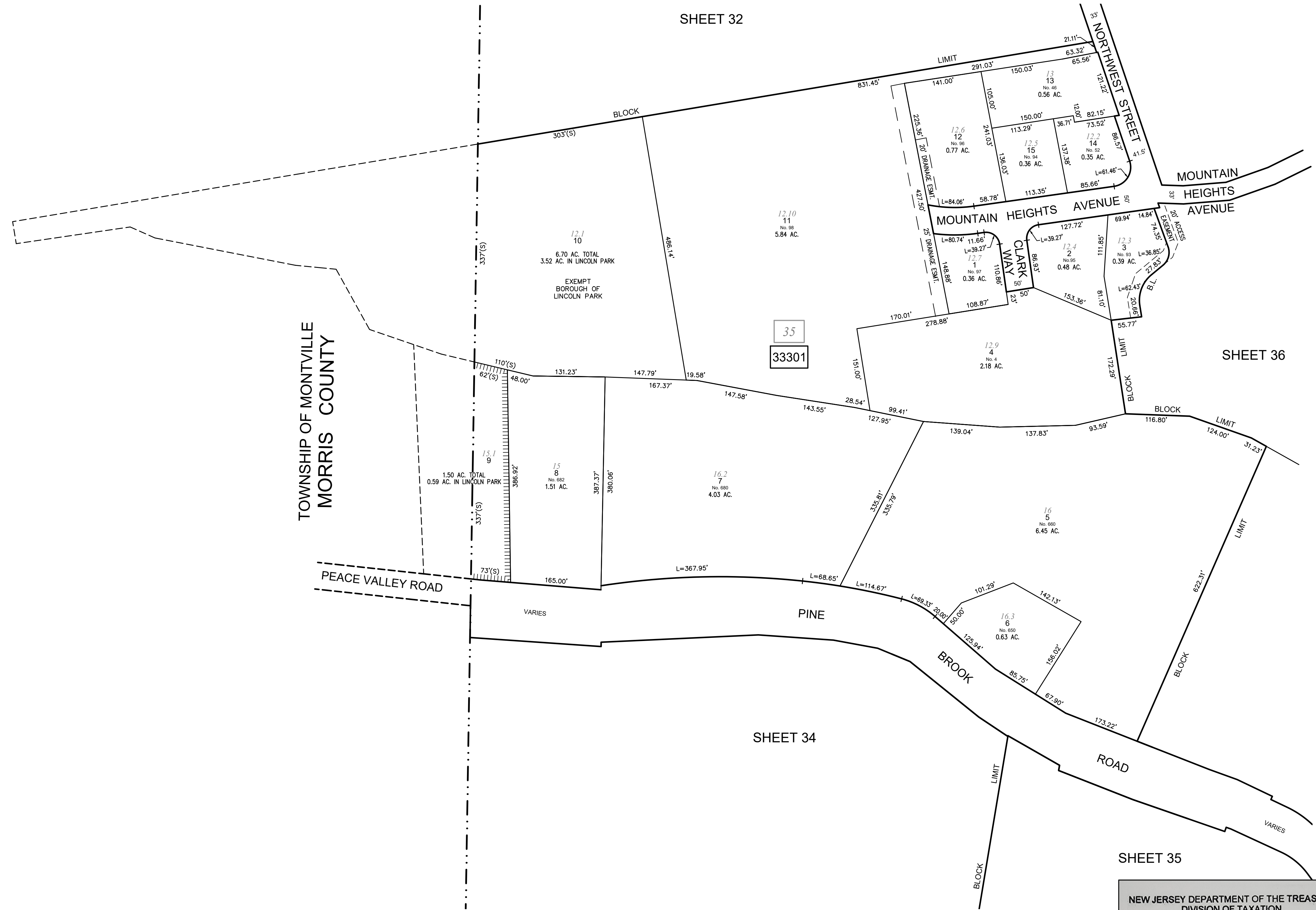

DATE AUG 16 2023 SERIAL NO. 1150

TAX ASSESSMENT MAP
BOROUGH OF LINCOLN PARK
MORRIS COUNTY, NEW JERSEY
SCALE: 1"=100' 11/01/2022
ROBERT L. CIGOL
NEW JERSEY LICENSED LAND SURVEYOR
LICENSE NO. 24GS04026100 CERTIFICATE OF AUTHORIZATION NO. 24GA27919000
DMC ASSOCIATES, INC.
6 CAREY AVENUE
BUTLER, N.J. 07405

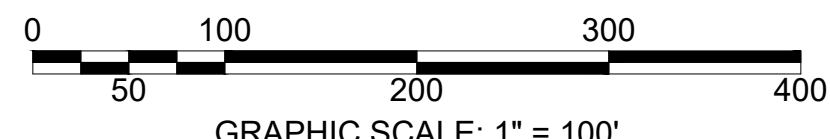
REVISIONS

DATE	L. S. NAME	LIC. NO.	DESCRIPTION

THIS MAP HAS BEEN DRAWN USING COMPUTER AIDED DRAFTING/DESIGN (CAD/D) UNDER THE SUPERVISION OF ROBERT L. CIGOL, N.J.L.S. No. 24GS04026100.



TOWNSHIP OF MONTVILLE
MORRIS COUNTY



NEW JERSEY DEPARTMENT OF THE TREASURY
DIVISION OF TAXATION
APPROVED AS A TAX MAP PURSUANT TO THE AUTHORITY OF
N.J.S.A. 54:1-15 AND N.J.S.A. 54:15-1
FOR THE DIRECTOR, DIVISION OF TAXATION

DATE AUG 16 2023 SERIAL NO. 1150

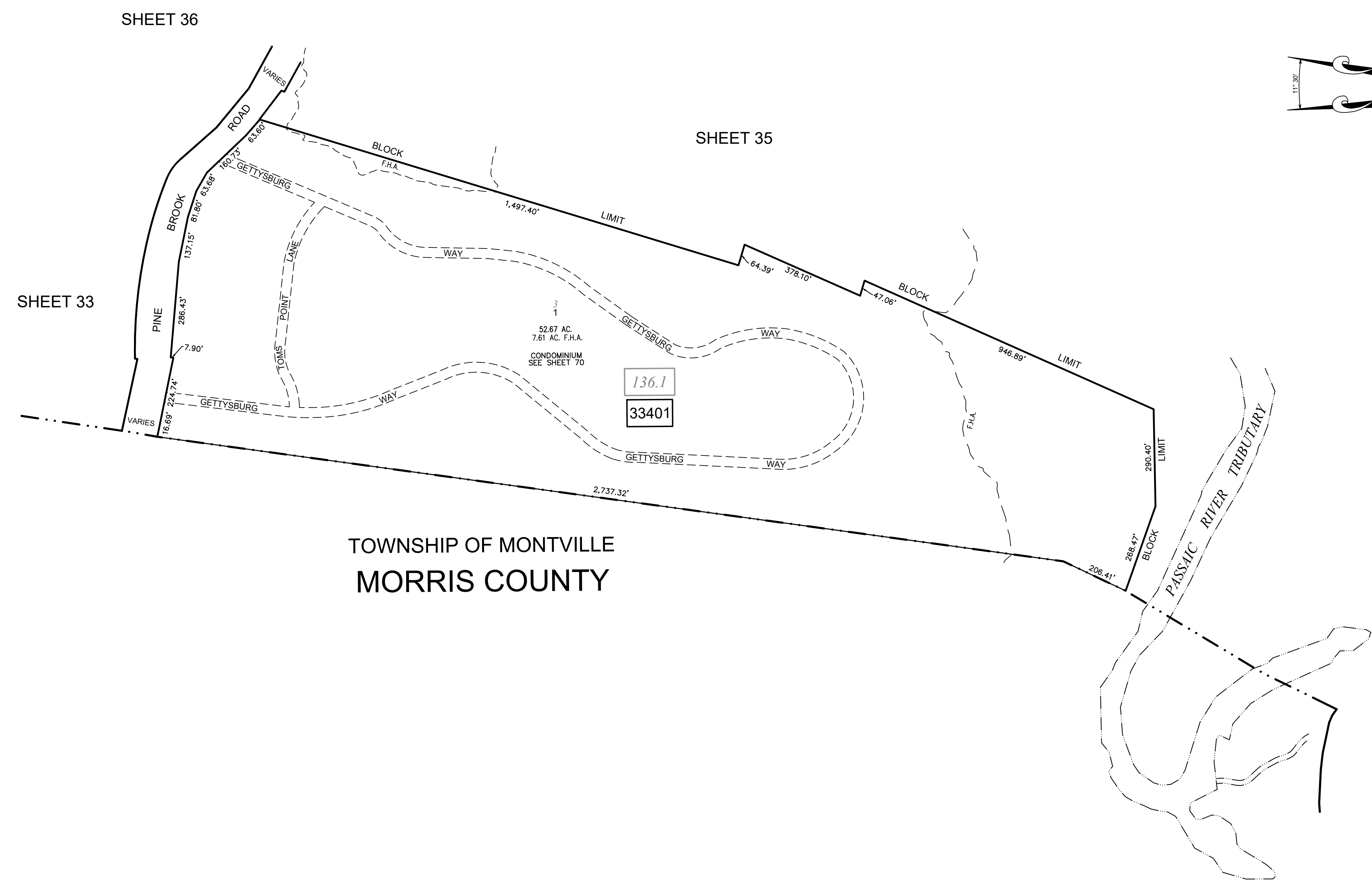
TAX ASSESSMENT MAP
BOROUGH OF LINCOLN PARK
MORRIS COUNTY, NEW JERSEY
SCALE: 1"=100' 11/01/2022

ROBERT L. CIGOL
NEW JERSEY LICENSED LAND SURVEYOR
LICENSE NO. 24GS04026100 CERTIFICATE OF AUTHORIZATION NO. 24GA27919000

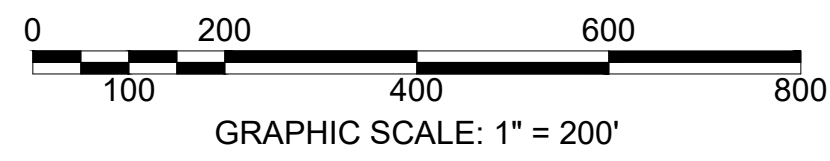
DMC ASSOCIATES, INC.
6 CAREY AVENUE
BUTLER, N.J. 07405

REVISIONS			
DATE	L. S. NAME	LIC. NO.	DESCRIPTION

THIS MAP HAS BEEN DRAWN USING COMPUTER AIDED DRAFTING/DESIGN (CAD/D) UNDER THE SUPERVISION OF ROBERT L. CIGOL, N.J.L.S. No. 24GS04026100.



TOWNSHIP OF MONTVILLE
MORRIS COUNTY



NEW JERSEY DEPARTMENT OF THE TREASURY
DIVISION OF TAXATION
APPROVED AS A TAX MAP PURSUANT TO THE AUTHORITY OF
N.J.S.A. 54:1-15 AND N.J.S.A. 54:15-1
FOR THE DIRECTOR, DIVISION OF TAXATION

DATE AUG 16 2023 SERIAL NO. 1150

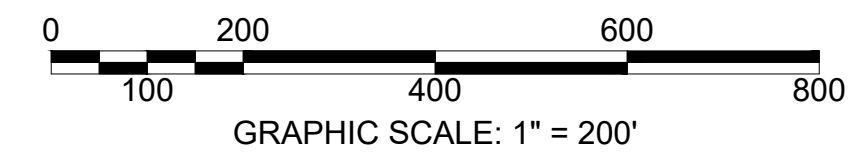
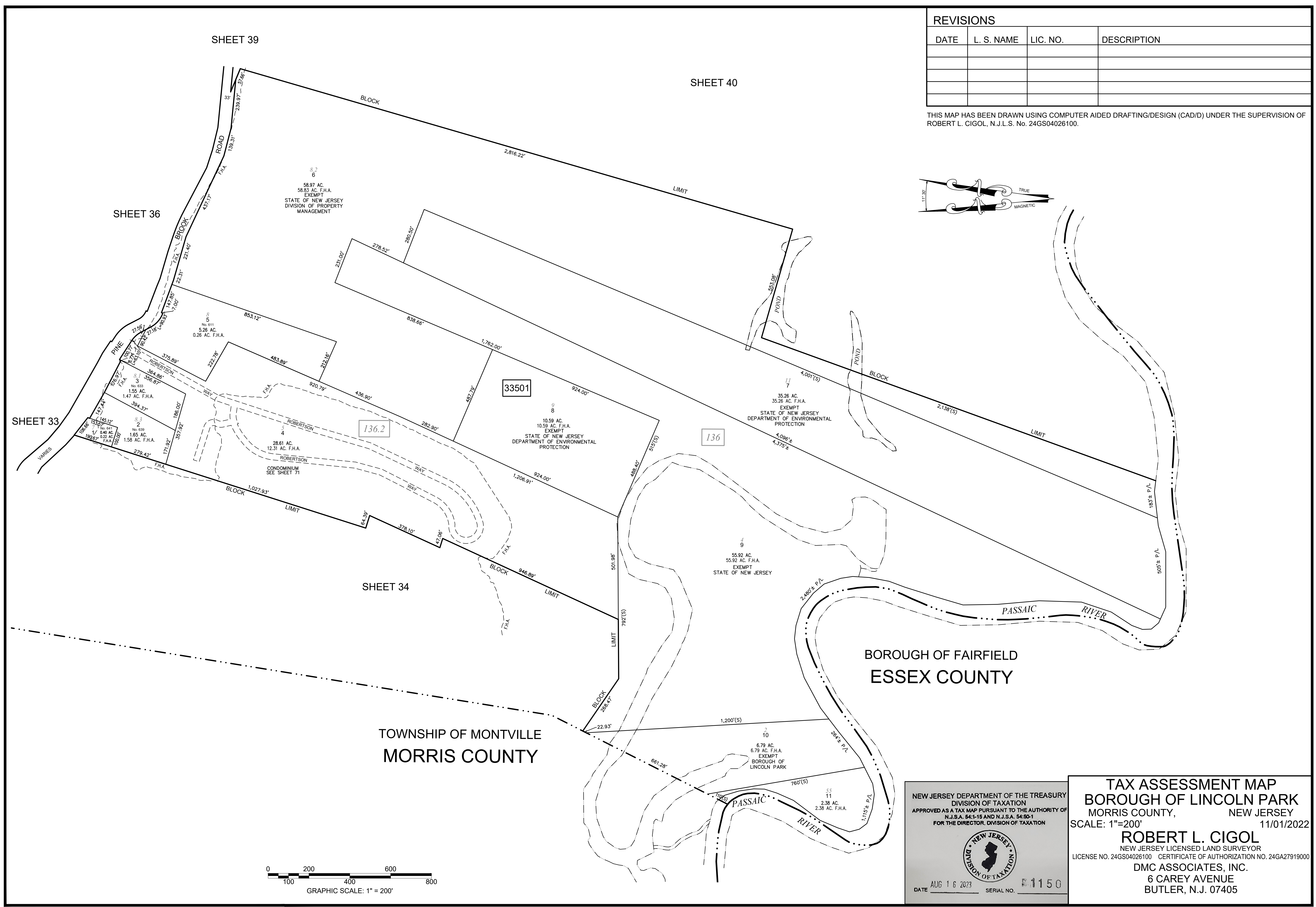

TAX ASSESSMENT MAP
BOROUGH OF LINCOLN PARK
MORRIS COUNTY, NEW JERSEY
SCALE: 1"=200' 11/01/2022

ROBERT L. CIGOL
NEW JERSEY LICENSED LAND SURVEYOR
LICENSE NO. 24GS04026100 CERTIFICATE OF AUTHORIZATION NO. 24GA27919000

DMC ASSOCIATES, INC.
6 CAREY AVENUE
BUTLER, N.J. 07405

REVISIONS			
DATE	L. S. NAME	LIC. NO.	DESCRIPTION

THIS MAP HAS BEEN DRAWN USING COMPUTER AIDED DRAFTING/DESIGN (CAD/D) UNDER THE SUPERVISION OF ROBERT L. CIGOL, N.J.L.S. No. 24GS04026100.



BOROUGH OF FAIRFIELD
ESSEX COUNTY

TOWNSHIP OF MONTVILLE
MORRIS COUNTY

NEW JERSEY DEPARTMENT OF THE TREASURY
DIVISION OF TAXATION
APPROVED AS A TAX MAP PURSUANT TO THE AUTHORITY OF
N.J.S.A. 54:1-15 AND N.J.S.A. 54:15-1
FOR THE DIRECTOR, DIVISION OF TAXATION

DATE AUG 16 2023 SERIAL NO. 1150

TAX ASSESSMENT MAP
BOROUGH OF LINCOLN PARK
MORRIS COUNTY, NEW JERSEY
SCALE: 1"=200' 11/01/2022
ROBERT L. CIGOL
NEW JERSEY LICENSED LAND SURVEYOR
LICENSE NO. 24GS04026100 CERTIFICATE OF AUTHORIZATION NO. 24GA27919000
DMC ASSOCIATES, INC.
6 CAREY AVENUE
BUTLER, N.J. 07405



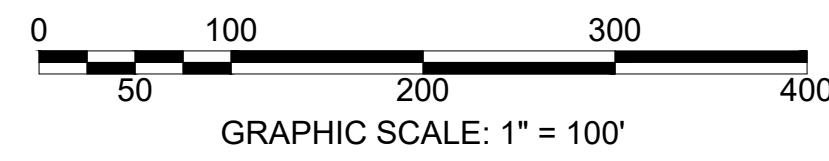
SHEET 33

SHEET 32

SHEET 38

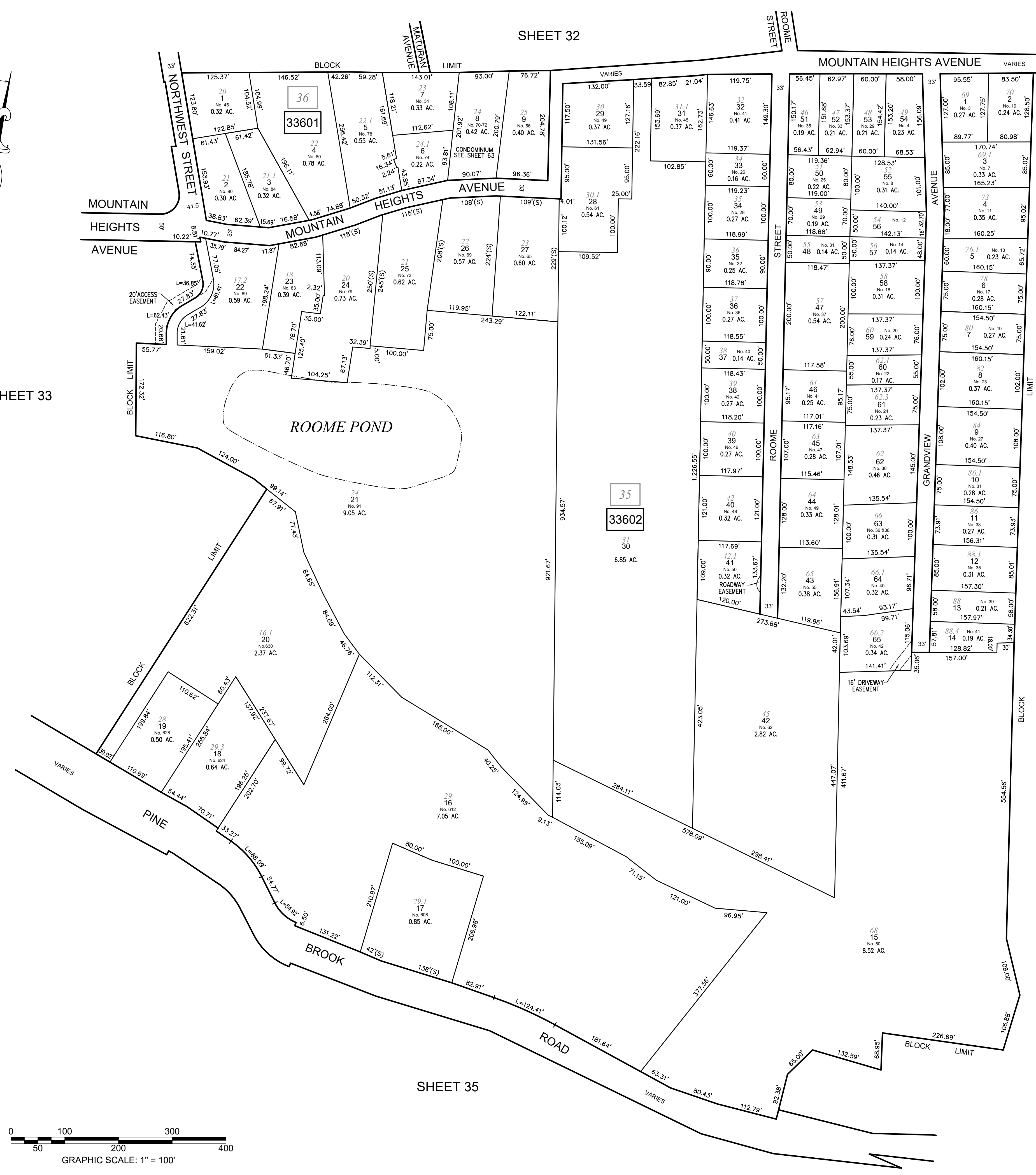
SHEET 39

SHEET 35



REVISIONS			
DATE	L. S. NAME	LIC. NO.	DESCRIPTION

THIS MAP HAS BEEN DRAWN USING COMPUTER AIDED DRAFTING/DESIGN (CAD/D) UNDER THE SUPERVISION OF ROBERT L. CIGOL, N.J.L.S. No. 24GS04026100.



NEW JERSEY DEPARTMENT OF THE TREASURY
 DIVISION OF TAXATION
 APPROVED AS A TAX MAP PURSUANT TO THE AUTHORITY OF
 N.J.S.A. 54:1-15 AND N.J.S.A. 54:15-1
 FOR THE DIRECTOR, DIVISION OF TAXATION

DATE AUG 16 2023 SERIAL NO. 1150

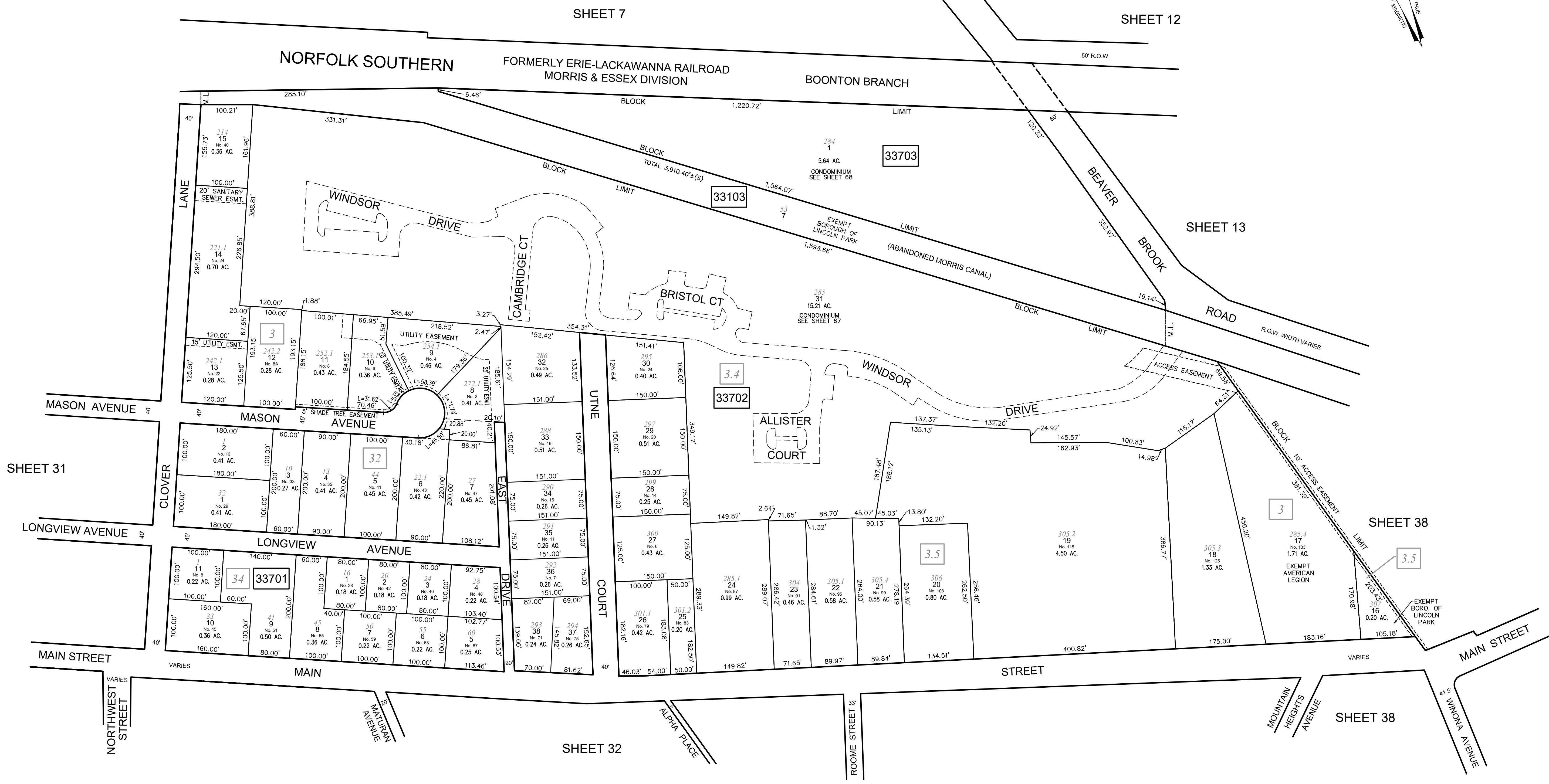
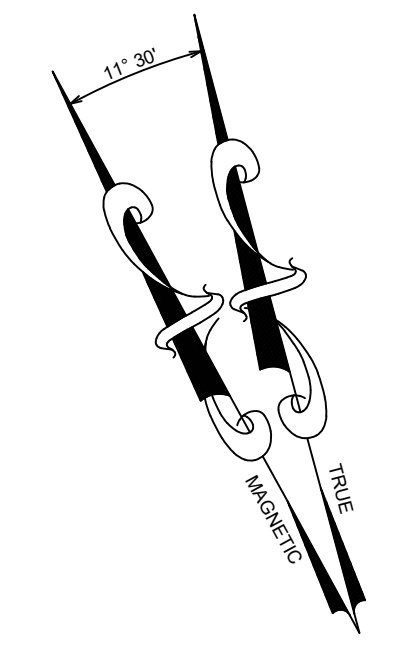
TAX ASSESSMENT MAP
BOROUGH OF LINCOLN PARK
 MORRIS COUNTY, NEW JERSEY
 SCALE: 1"=100' 11/01/2022

ROBERT L. CIGOL
 NEW JERSEY LICENSED LAND SURVEYOR
 LICENSE NO. 24GS04026100 CERTIFICATE OF AUTHORIZATION NO. 24GA27919000

DMC ASSOCIATES, INC.
 6 CAREY AVENUE
 BUTLER, N.J. 07405

REVISIONS			
DATE	L. S. NAME	LIC. NO.	DESCRIPTION

THIS MAP HAS BEEN DRAWN USING COMPUTER AIDED DRAFTING/DESIGN (CAD/D) UNDER THE SUPERVISION OF ROBERT L. CIGOL, N.J.L.S. No. 24GS04026100.



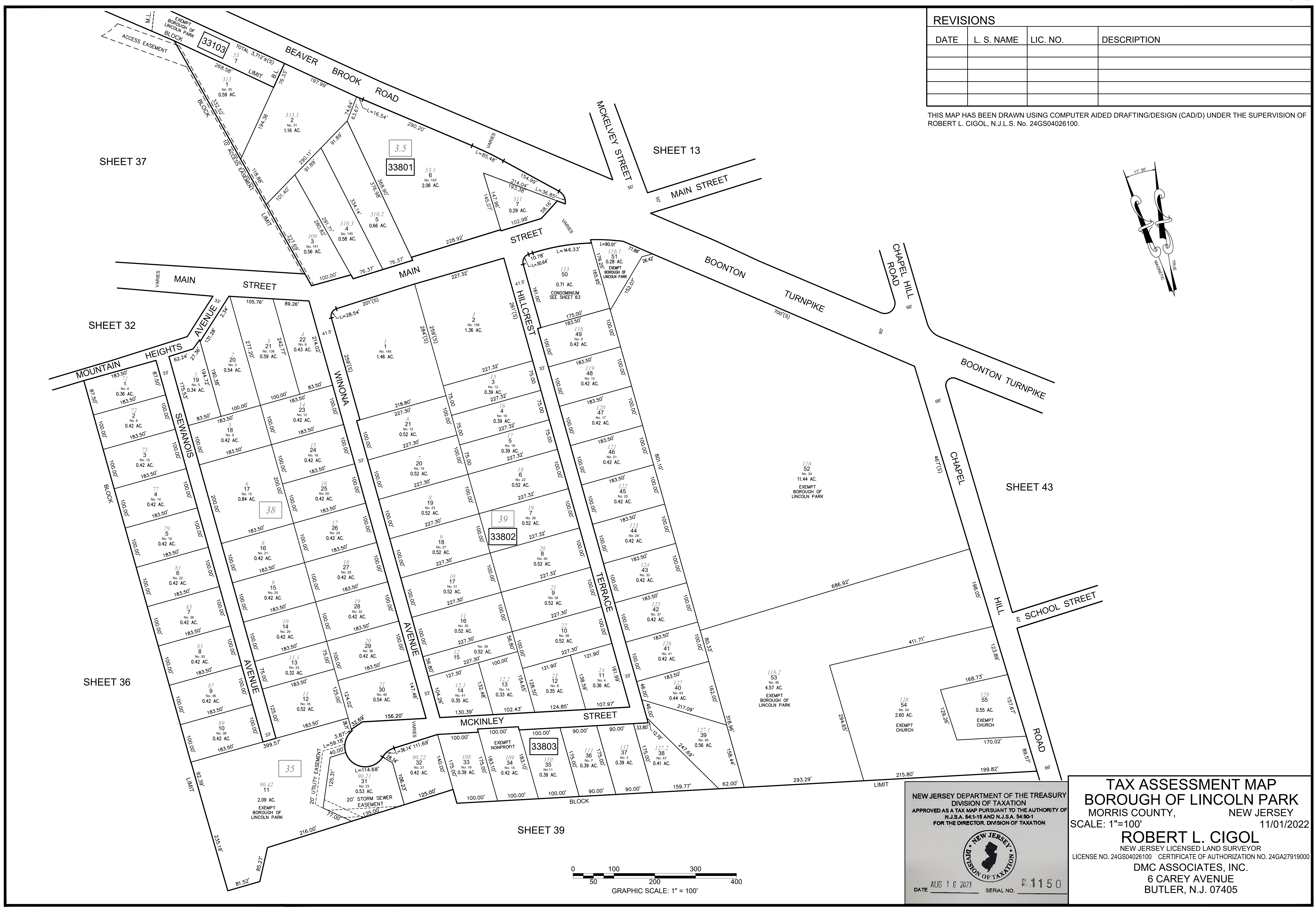
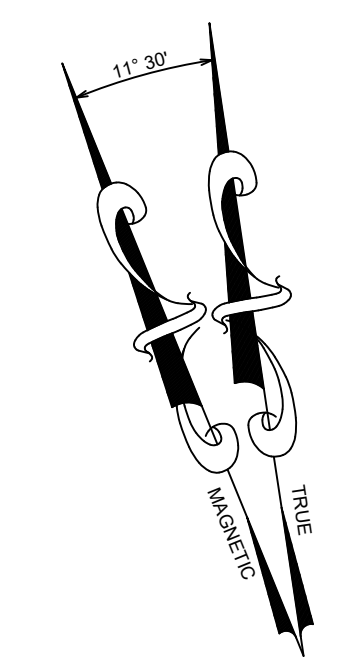
NEW JERSEY DEPARTMENT OF THE TREASURY
 DIVISION OF TAXATION
 APPROVED AS A TAX MAP PURSUANT TO THE AUTHORITY OF
 N.J.S.A. 54:1-15 AND N.J.S.A. 54:15-1
 FOR THE DIRECTOR, DIVISION OF TAXATION

DATE AUG 16 2023 SERIAL NO. 1150

TAX ASSESSMENT MAP
BOROUGH OF LINCOLN PARK
 MORRIS COUNTY, NEW JERSEY
 SCALE: 1"=100' 11/01/2022
ROBERT L. CIGOL
 NEW JERSEY LICENSED LAND SURVEYOR
 LICENSE NO. 24GS04026100 CERTIFICATE OF AUTHORIZATION NO. 24GA27919000
DMC ASSOCIATES, INC.
 6 CAREY AVENUE
 BUTLER, N.J. 07405

REVISIONS			
DATE	L. S. NAME	LIC. NO.	DESCRIPTION

THIS MAP HAS BEEN DRAWN USING COMPUTER AIDED DRAFTING/DESIGN (CAD/D) UNDER THE SUPERVISION OF ROBERT L. CIGOL, N.J.L.S. No. 24GS04026100.



NEW JERSEY DEPARTMENT OF THE TREASURY
 DIVISION OF TAXATION
 APPROVED AS A TAX MAP PURSUANT TO THE AUTHORITY OF
 N.J.S.A. 54:1-15 AND N.J.S.A. 54:15-1
 FOR THE DIRECTOR, DIVISION OF TAXATION


DATE AUG 16 2023 SERIAL NO. 1150

TAX ASSESSMENT MAP
BOROUGH OF LINCOLN PARK
 MORRIS COUNTY, NEW JERSEY
 SCALE: 1"=100' 11/01/2022
ROBERT L. CIGOL
 NEW JERSEY LICENSED LAND SURVEYOR
 LICENSE NO. 24GS04026100 CERTIFICATE OF AUTHORIZATION NO. 24GA27919000
DMC ASSOCIATES, INC.
 6 CAREY AVENUE
 BUTLER, N.J. 07405

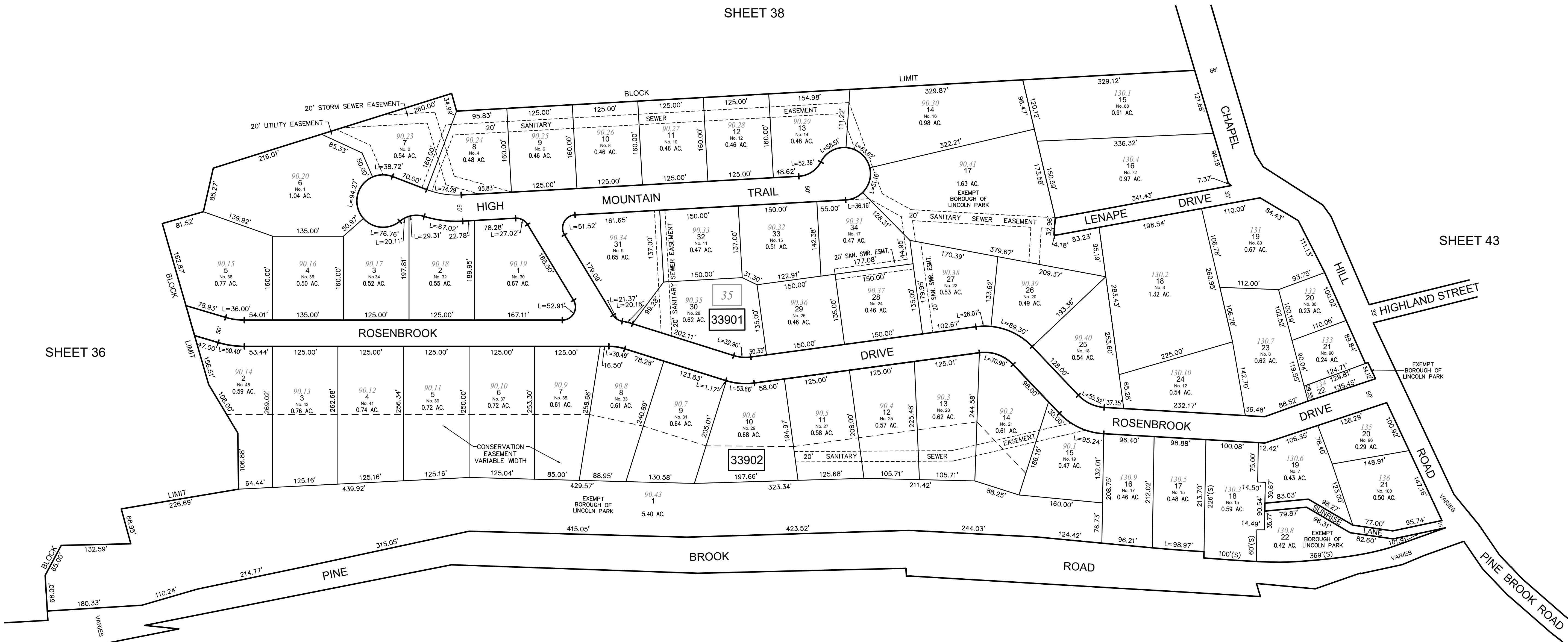
REVISIONS

DATE	L. S. NAME	LIC. NO.	DESCRIPTION

THIS MAP HAS BEEN DRAWN USING COMPUTER AIDED DRAFTING/DESIGN (CAD/D) UNDER THE SUPERVISION OF ROBERT L. CIGOL, N.J.L.S. No. 24GS04026100.



SHEET 38



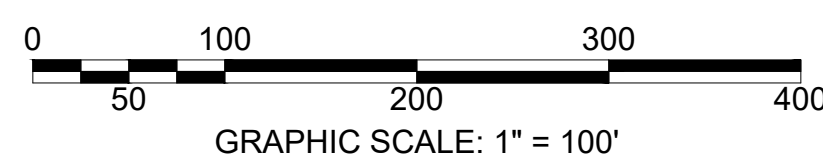
SHEET 36

SHEET 43

SHEET 40

SHEET 41

SHEET 35



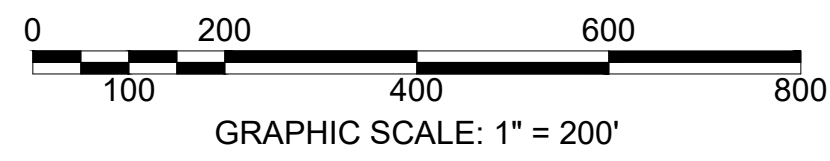

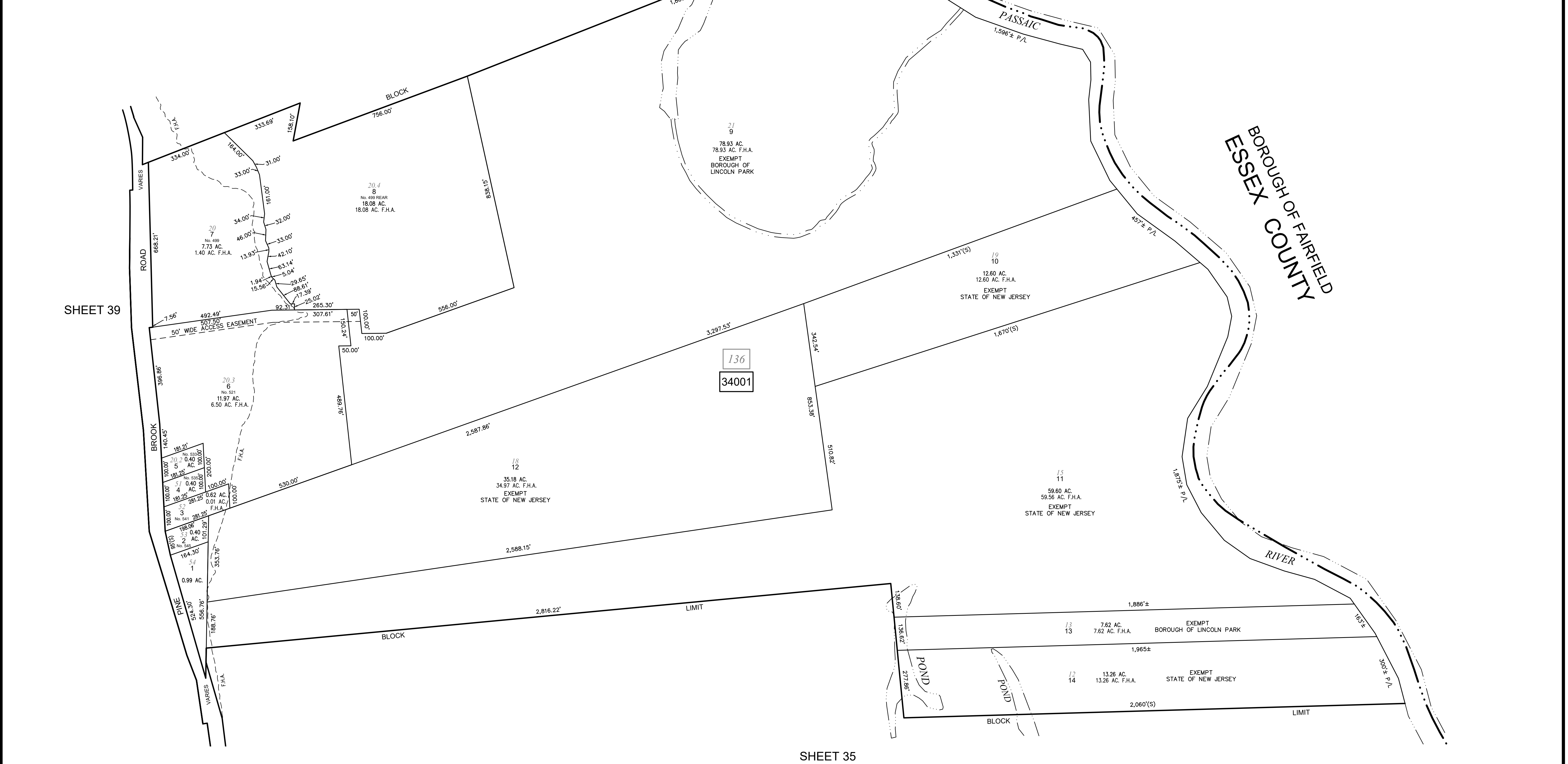
NEW JERSEY DEPARTMENT OF THE TREASURY
 DIVISION OF TAXATION
 APPROVED AS A TAX MAP PURSUANT TO THE AUTHORITY OF
 N.J.S.A. 54:1-15 AND N.J.S.A. 54:15-1
 FOR THE DIRECTOR, DIVISION OF TAXATION

DATE AUG 16 2023 SERIAL NO. 1150

TAX ASSESSMENT MAP
BOROUGH OF LINCOLN PARK
 MORRIS COUNTY, NEW JERSEY
 SCALE: 1"=100' 11/01/2022
ROBERT L. CIGOL
 NEW JERSEY LICENSED LAND SURVEYOR
 LICENSE NO. 24GS04026100 CERTIFICATE OF AUTHORIZATION NO. 24GA27919000
 DMC ASSOCIATES, INC.
 6 CAREY AVENUE
 BUTLER, N.J. 07405

REVISIONS			
DATE	L. S. NAME	LIC. NO.	DESCRIPTION

THIS MAP HAS BEEN DRAWN USING COMPUTER AIDED DRAFTING/DESIGN (CAD/D) UNDER THE SUPERVISION OF ROBERT L. CIGOL, N.J.L.S. No. 24GS04026100.



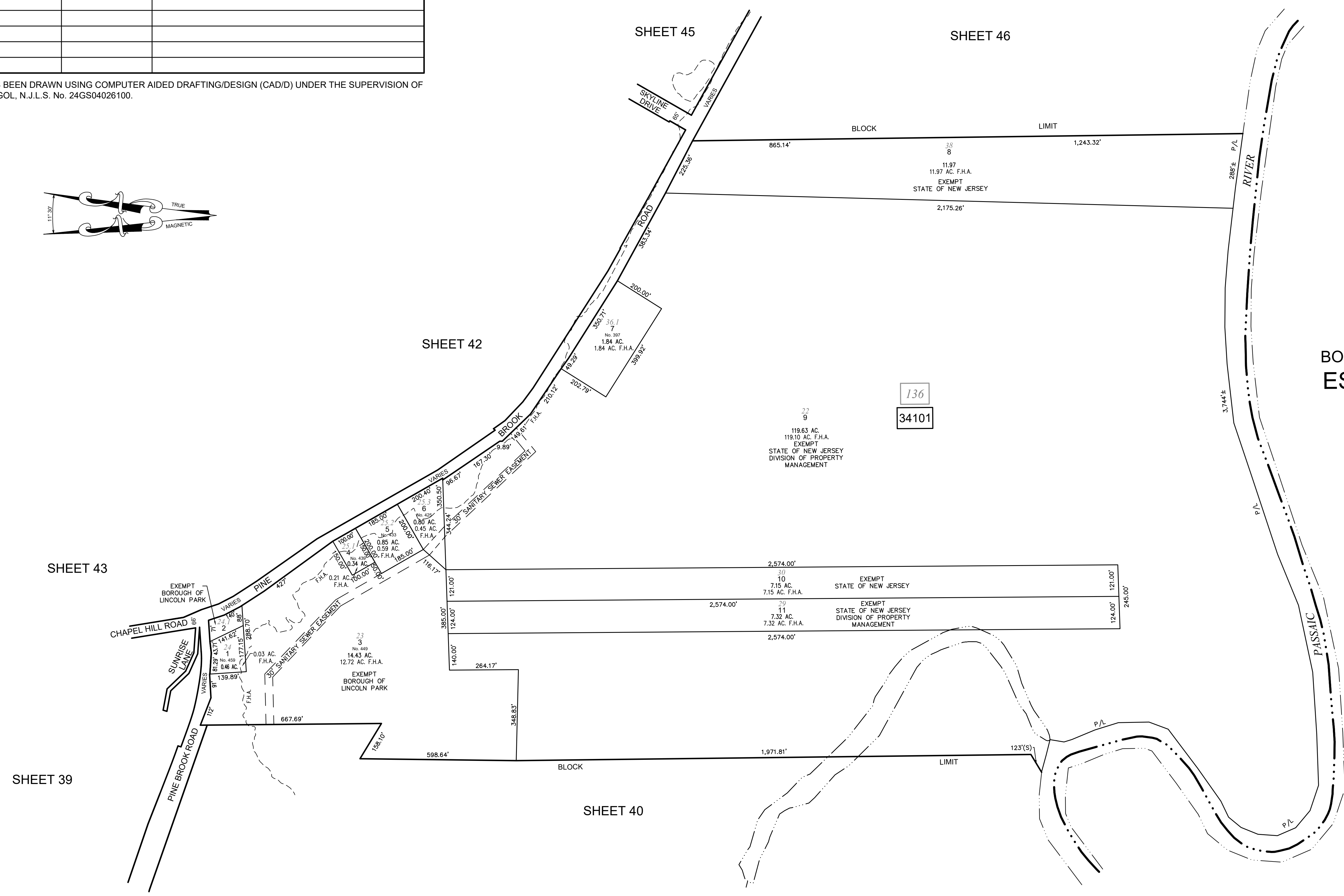

NEW JERSEY DEPARTMENT OF THE TREASURY
 DIVISION OF TAXATION
 APPROVED AS A TAX MAP PURSUANT TO THE AUTHORITY OF
 N.J.S.A. 54:1-15 AND N.J.S.A. 54:15-1
 FOR THE DIRECTOR, DIVISION OF TAXATION

DATE: AUG 16 2023 SERIAL NO. 1150

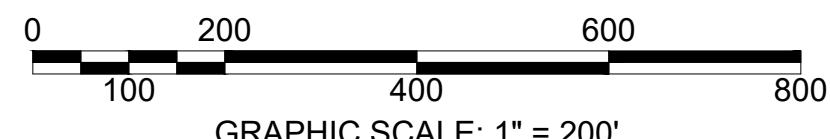
TAX ASSESSMENT MAP
BOROUGH OF LINCOLN PARK
 MORRIS COUNTY, NEW JERSEY
 SCALE: 1"=200' 11/01/2022
ROBERT L. CIGOL
 NEW JERSEY LICENSED LAND SURVEYOR
 LICENSE NO. 24GS04026100 CERTIFICATE OF AUTHORIZATION NO. 24GA27919000
 DMC ASSOCIATES, INC.
 6 CAREY AVENUE
 BUTLER, N.J. 07405

REVISIONS			
DATE	L. S. NAME	LIC. NO.	DESCRIPTION

THIS MAP HAS BEEN DRAWN USING COMPUTER AIDED DRAFTING/DESIGN (CAD/D) UNDER THE SUPERVISION OF ROBERT L. CIGOL, N.J.L.S. No. 24GS04026100.



BOROUGH OF FAIRFIELD
ESSEX COUNTY



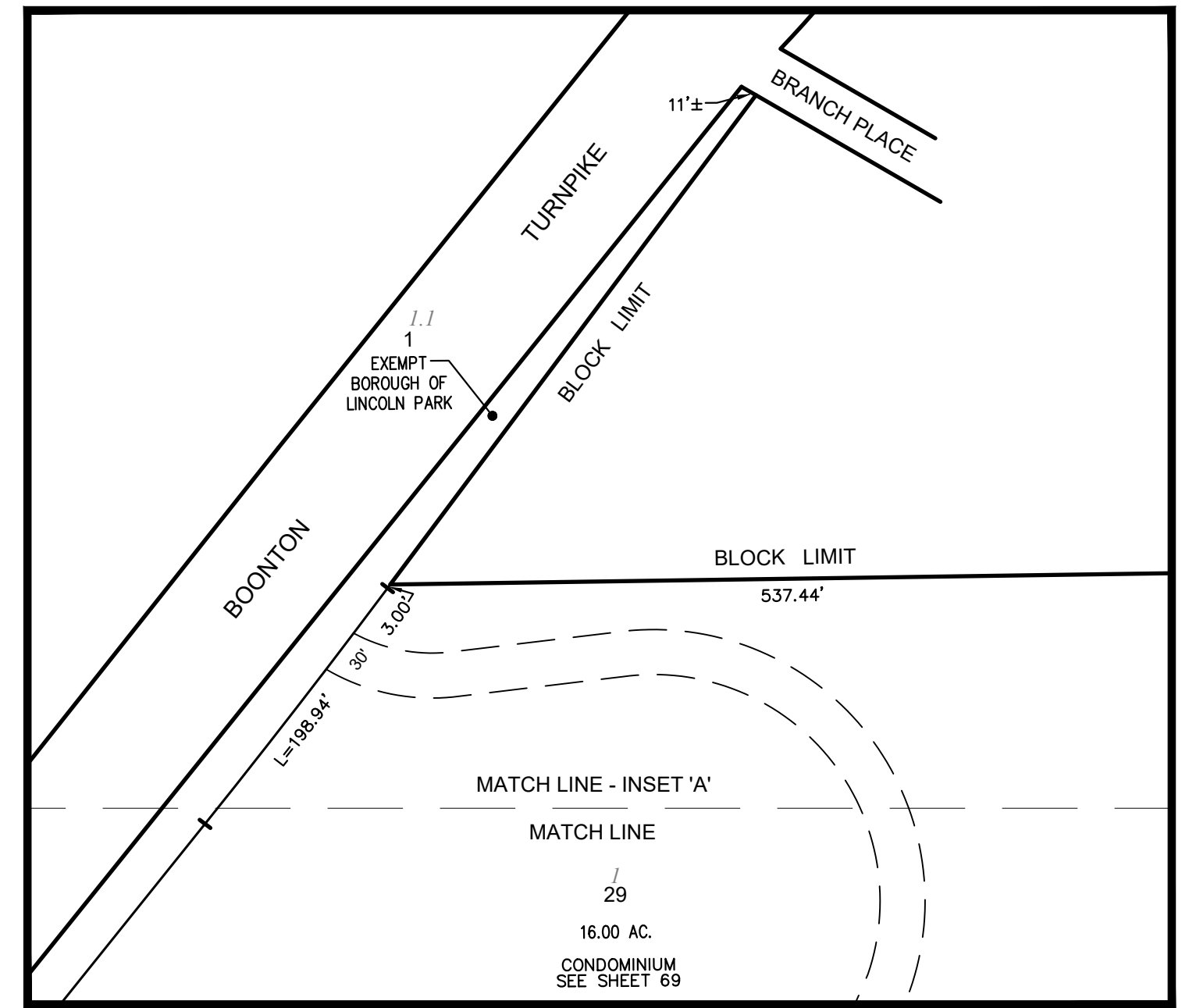

NEW JERSEY DEPARTMENT OF THE TREASURY
DIVISION OF TAXATION
APPROVED AS A TAX MAP PURSUANT TO THE AUTHORITY OF
N.J.S.A. 54:1-15 AND N.J.S.A. 54:15-1
FOR THE DIRECTOR, DIVISION OF TAXATION

DATE AUG 16 2023 SERIAL NO. 1150

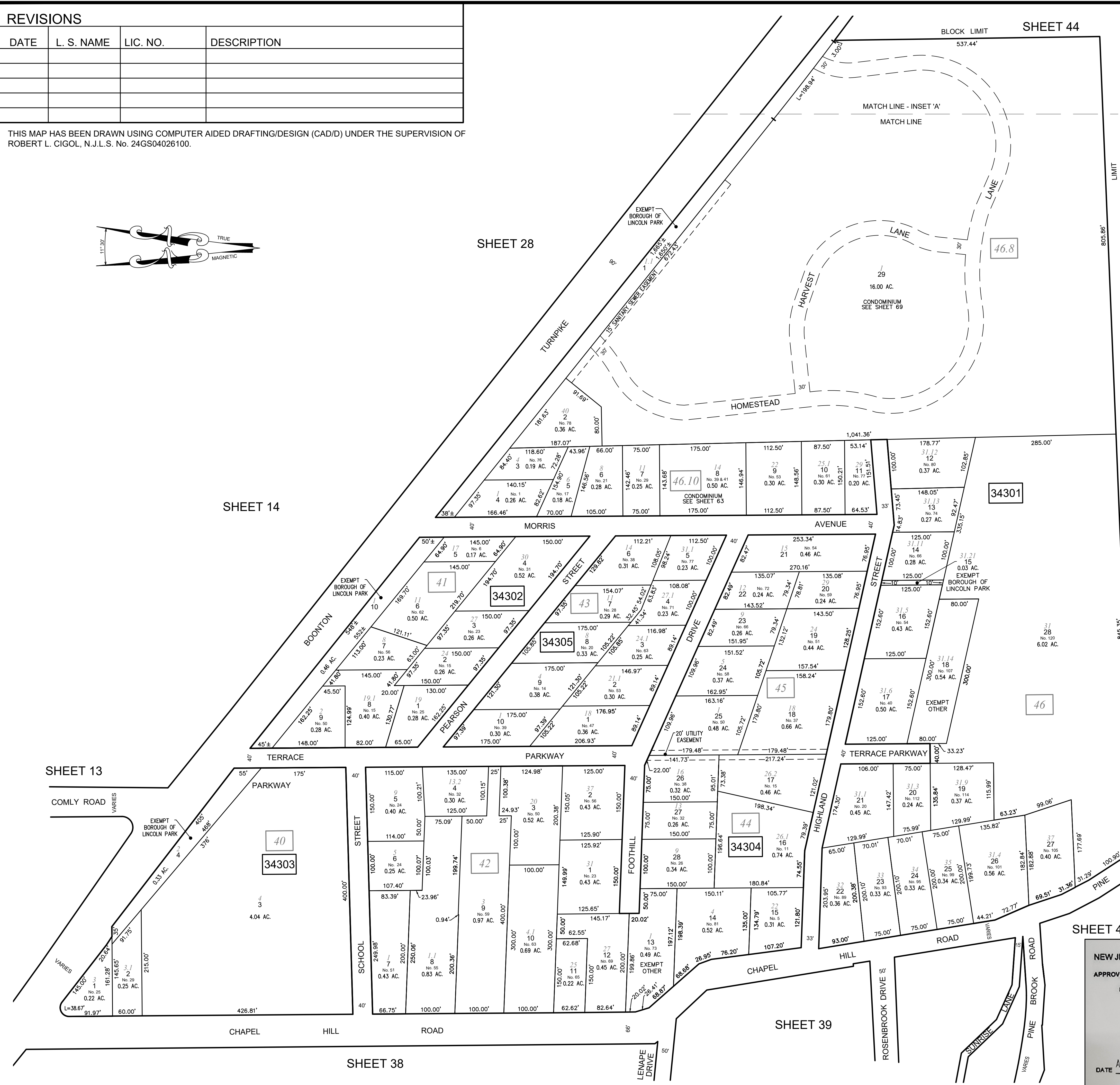
TAX ASSESSMENT MAP
BOROUGH OF LINCOLN PARK
MORRIS COUNTY, NEW JERSEY
SCALE: 1"=200' 11/01/2022
ROBERT L. CIGOL
NEW JERSEY LICENSED LAND SURVEYOR
LICENSE NO. 24GS04026100 CERTIFICATE OF AUTHORIZATION NO. 24GA27919000
DMC ASSOCIATES, INC.
6 CAREY AVENUE
BUTLER, N.J. 07405

REVISIONS			
DATE	L. S. NAME	LIC. NO.	DESCRIPTION

THIS MAP HAS BEEN DRAWN USING COMPUTER AIDED DRAFTING/DESIGN (CAD/D) UNDER THE SUPERVISION OF ROBERT L. CIGOL, N.J.L.S. No. 24GS04026100.



INSET 'A'
SCALE: 1"=100'



SHEET 42

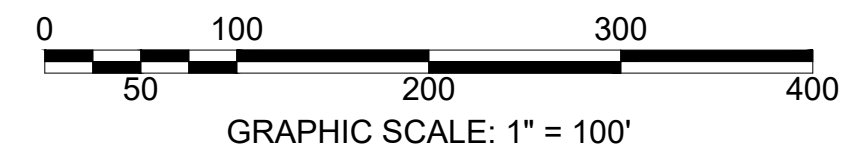
SHEET 41

SHEET 39

SHEET 38

SHEET 14

SHEET 13



NEW JERSEY DEPARTMENT OF THE TREASURY
DIVISION OF TAXATION
APPROVED AS A TAX MAP PURSUANT TO THE AUTHORITY OF
N.J.S.A. 54:1-15 AND N.J.S.A. 54:10-1
FOR THE DIRECTOR, DIVISION OF TAXATION

DATE AUG 16 2023 SERIAL NO. 1150

TAX ASSESSMENT MAP
BOROUGH OF LINCOLN PARK
MORRIS COUNTY, NEW JERSEY
SCALE: 1"=100' 11/01/2022
ROBERT L. CIGOL
NEW JERSEY LICENSED LAND SURVEYOR
LICENSE NO. 24GS04026100 CERTIFICATE OF AUTHORIZATION NO. 24GA27919000
DMC ASSOCIATES, INC.
6 CAREY AVENUE
BUTLER, N.J. 07405

REVISIONS			
DATE	L. S. NAME	LIC. NO.	DESCRIPTION

THIS MAP HAS BEEN DRAWN USING COMPUTER AIDED DRAFTING/DESIGN (CAD/D) UNDER THE SUPERVISION OF ROBERT L. CIGOL, N.J.L.S. No. 24GS04026100.

SHEET 43

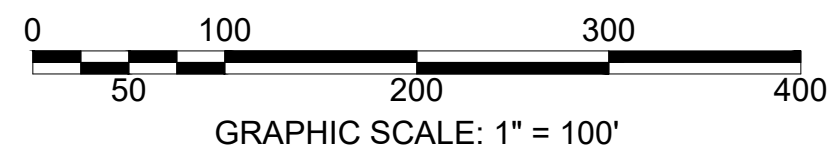
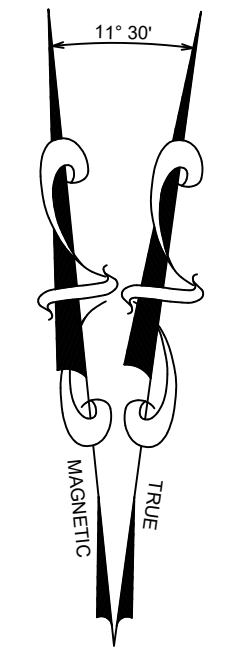
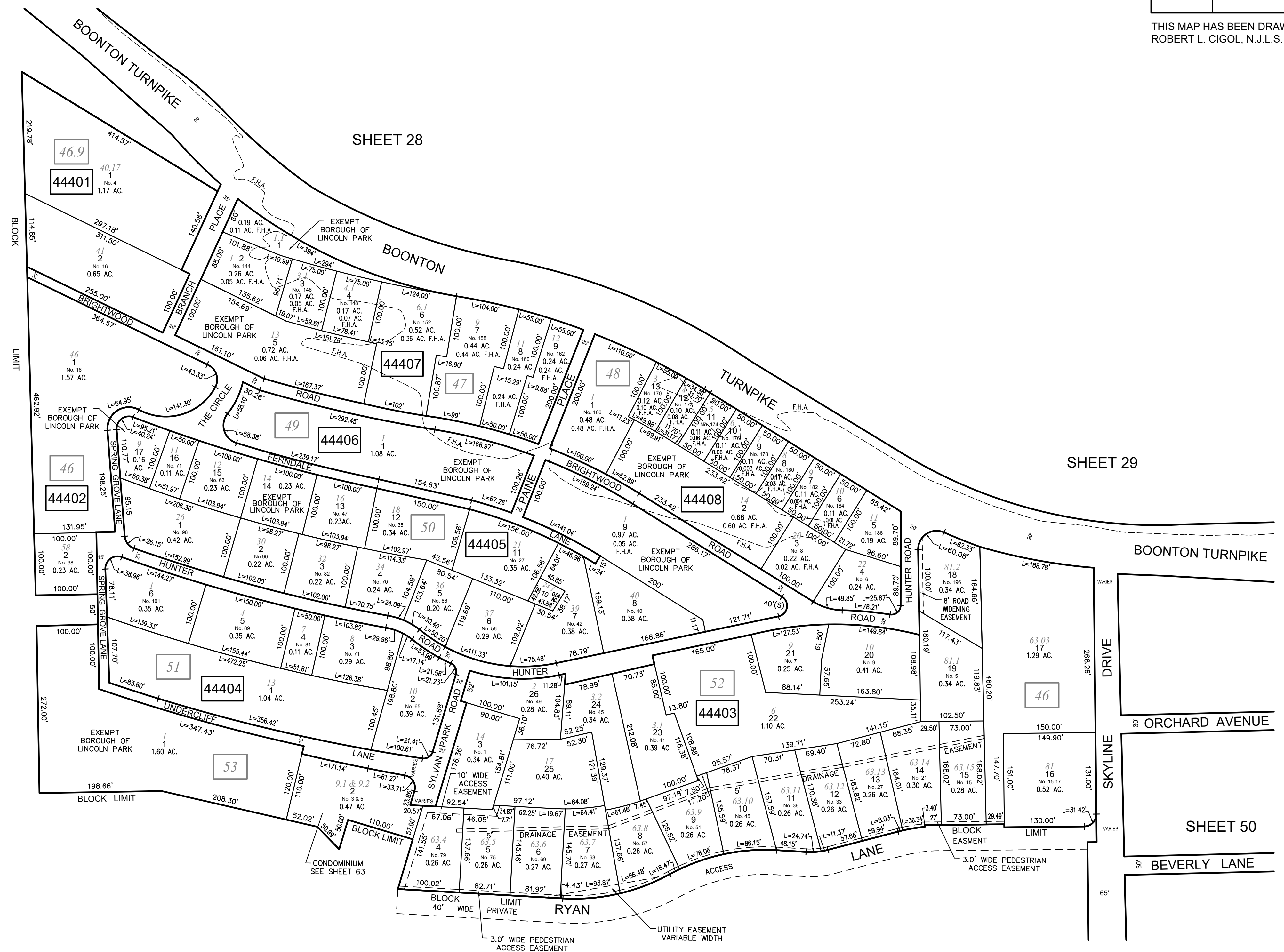
SHEET 28

SHEET 29


SHEET 42

SHEET 45

SHEET 50



NEW JERSEY DEPARTMENT OF THE TREASURY
 DIVISION OF TAXATION
 APPROVED AS A TAX MAP PURSUANT TO THE AUTHORITY OF
 N.J.S.A. 54:1-15 AND N.J.S.A. 54:15-1
 FOR THE DIRECTOR, DIVISION OF TAXATION



DATE AUG 16 2023 SERIAL NO. 1150

TAX ASSESSMENT MAP
BOROUGH OF LINCOLN PARK
 MORRIS COUNTY, NEW JERSEY
 SCALE: 1"=100' 11/01/2022

ROBERT L. CIGOL
 NEW JERSEY LICENSED LAND SURVEYOR
 LICENSE NO. 24GS04026100 CERTIFICATE OF AUTHORIZATION NO. 24GA27919000

DMC ASSOCIATES, INC.
 6 CAREY AVENUE
 BUTLER, N.J. 07405

SHEET 44

REVISIONS			
DATE	L. S. NAME	LIC. NO.	DESCRIPTION

THIS MAP HAS BEEN DRAWN USING COMPUTER AIDED DRAFTING/DESIGN (CAD/D) UNDER THE SUPERVISION OF ROBERT L. CIGOL, N.J.L.S. No. 24GS04026100.

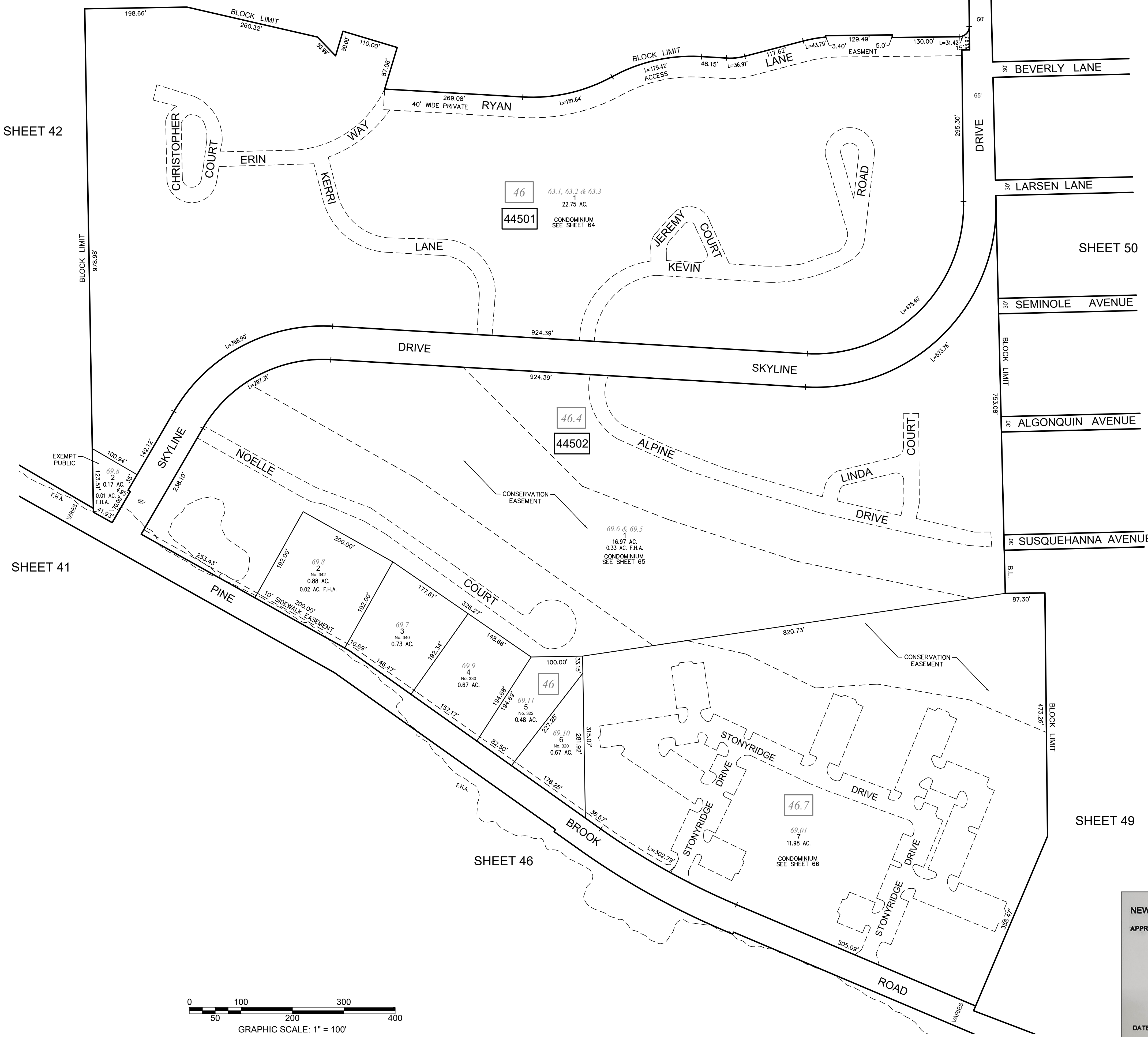
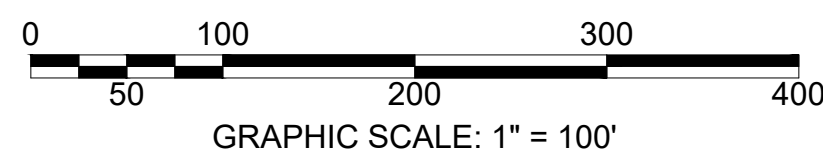
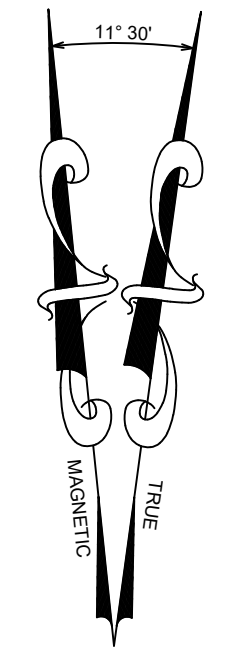
SHEET 42

SHEET 41

SHEET 46

SHEET 49

SHEET 50



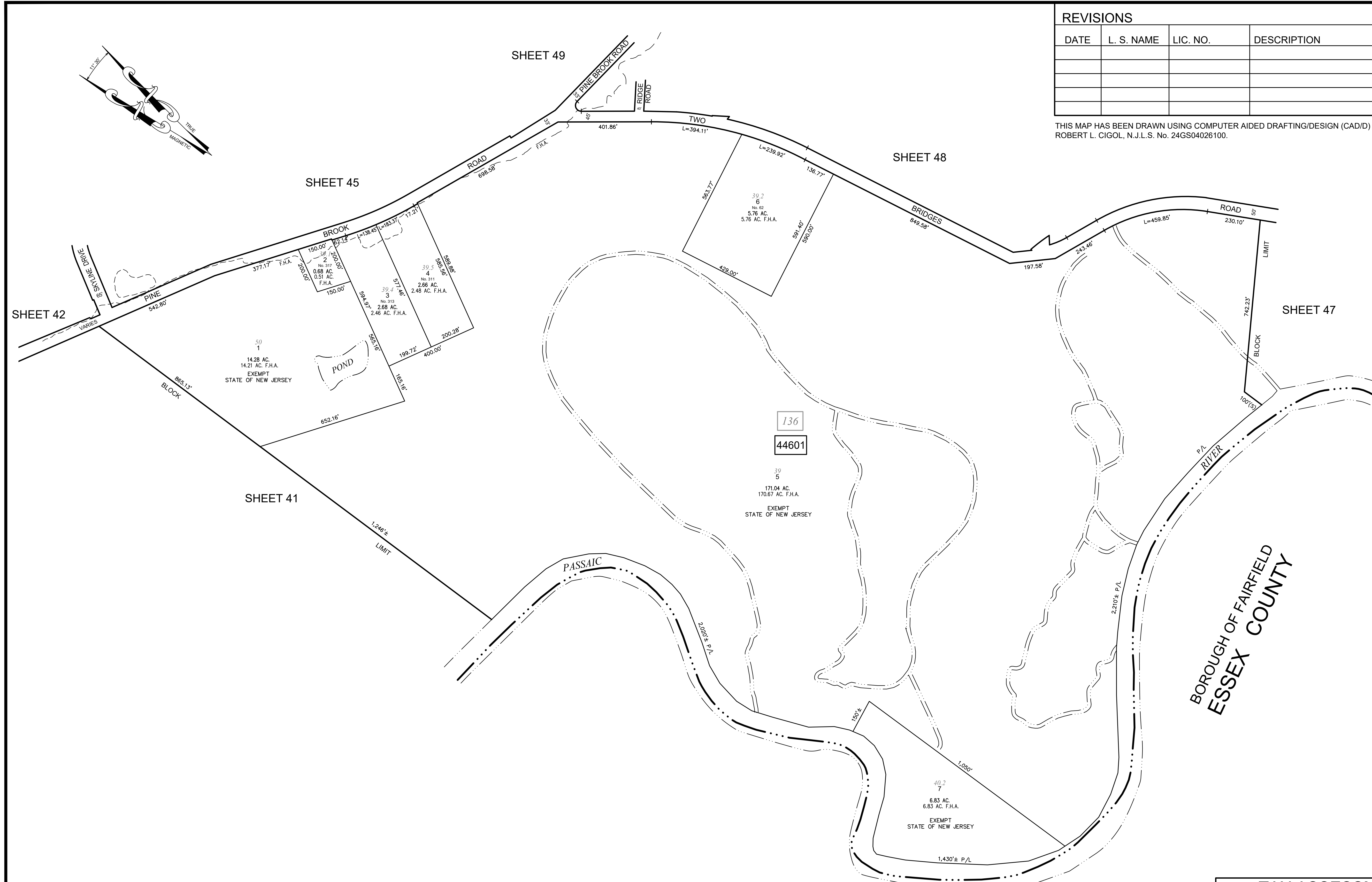
NEW JERSEY DEPARTMENT OF THE TREASURY
 DIVISION OF TAXATION
 APPROVED AS A TAX MAP PURSUANT TO THE AUTHORITY OF
 N.J.S.A. 54:1-15 AND N.J.S.A. 54:16-1
 FOR THE DIRECTOR, DIVISION OF TAXATION

DATE AUG 16 2023 SERIAL NO. 1150

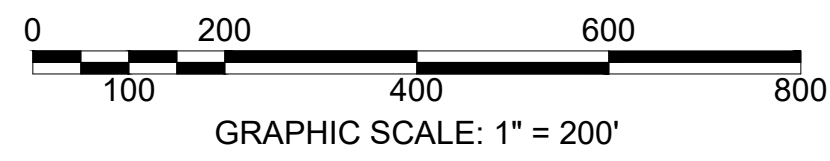
TAX ASSESSMENT MAP
BOROUGH OF LINCOLN PARK
 MORRIS COUNTY, NEW JERSEY
 SCALE: 1"=100' 11/01/2022
ROBERT L. CIGOL
 NEW JERSEY LICENSED LAND SURVEYOR
 LICENSE NO. 24GS04026100 CERTIFICATE OF AUTHORIZATION NO. 24GA27919000
 DMC ASSOCIATES, INC.
 6 CAREY AVENUE
 BUTLER, N.J. 07405

REVISIONS			
DATE	L. S. NAME	LIC. NO.	DESCRIPTION

THIS MAP HAS BEEN DRAWN USING COMPUTER AIDED DRAFTING/DESIGN (CAD/D) UNDER THE SUPERVISION OF ROBERT L. CIGOL, N.J.L.S. No. 24GS04026100.



BOROUGH OF FAIRFIELD
ESSEX COUNTY



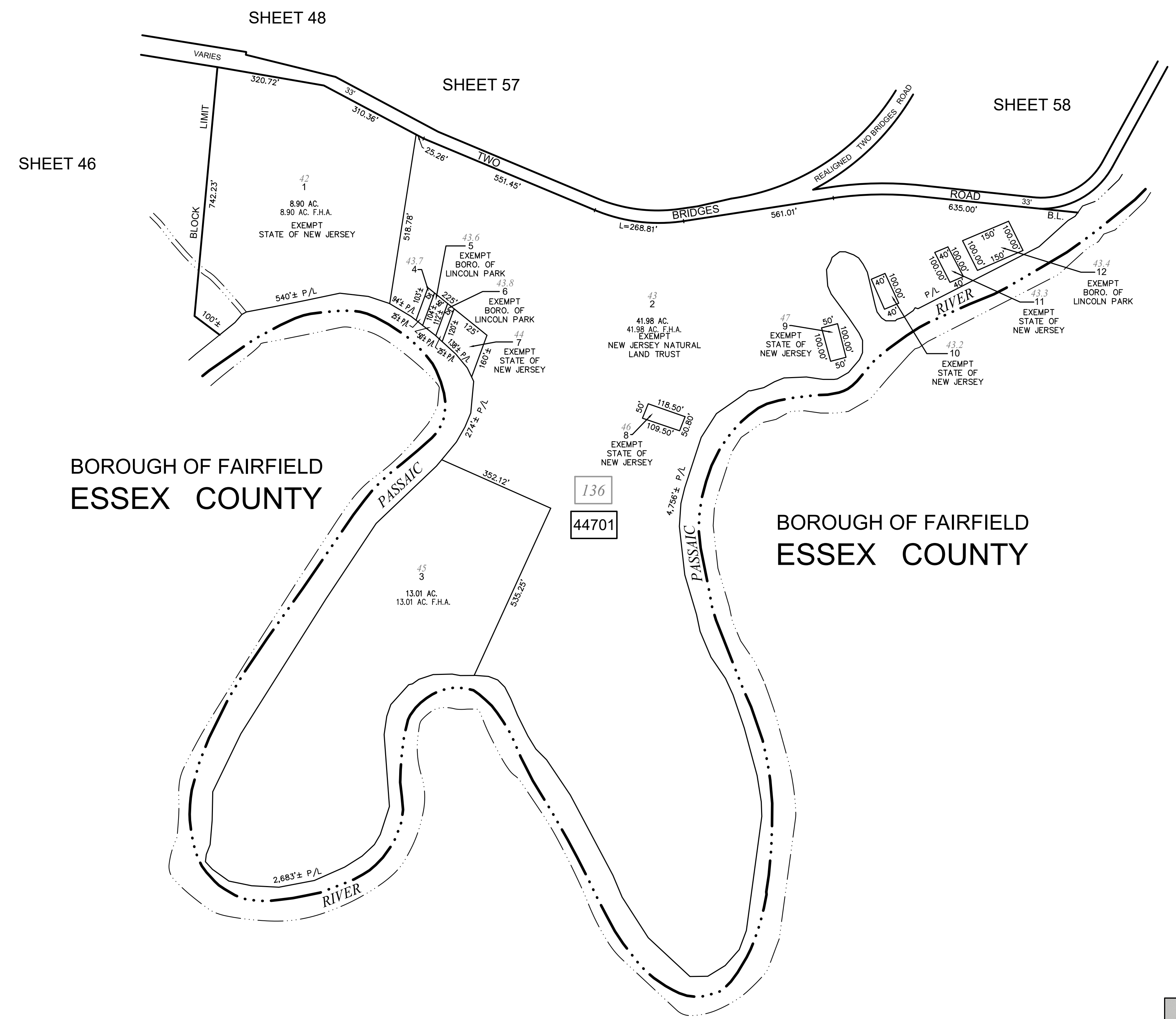
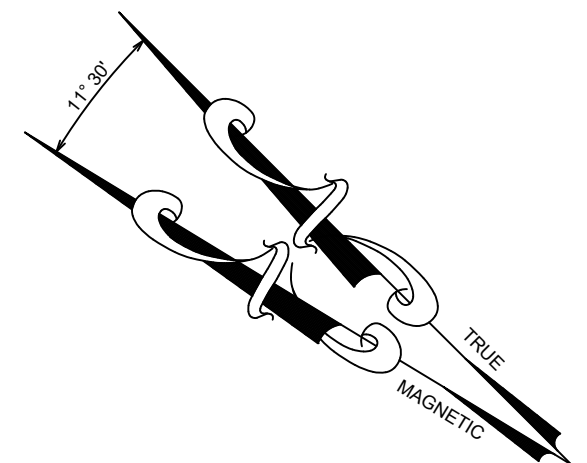
NEW JERSEY DEPARTMENT OF THE TREASURY
DIVISION OF TAXATION
APPROVED AS A TAX MAP PURSUANT TO THE AUTHORITY OF
N.J.S.A. 54:1-15 AND N.J.S.A. 54:15-1
FOR THE DIRECTOR, DIVISION OF TAXATION

DATE AUG 16 2023 SERIAL NO. 1150


TAX ASSESSMENT MAP
BOROUGH OF LINCOLN PARK
MORRIS COUNTY, NEW JERSEY
SCALE: 1"=200' 11/01/2022
ROBERT L. CIGOL
NEW JERSEY LICENSED LAND SURVEYOR
LICENSE NO. 24GS04026100 CERTIFICATE OF AUTHORIZATION NO. 24GA27919000
DMC ASSOCIATES, INC.
6 CAREY AVENUE
BUTLER, N.J. 07405

REVISIONS			
DATE	L. S. NAME	LIC. NO.	DESCRIPTION

THIS MAP HAS BEEN DRAWN USING COMPUTER AIDED DRAFTING/DESIGN (CAD/D) UNDER THE SUPERVISION OF ROBERT L. CIGOL, N.J.L.S. No. 24GS04026100.



NEW JERSEY DEPARTMENT OF THE TREASURY
 DIVISION OF TAXATION
 APPROVED AS A TAX MAP PURSUANT TO THE AUTHORITY OF
 N.J.S.A. 54:1-15 AND N.J.S.A. 54:15-1
 FOR THE DIRECTOR, DIVISION OF TAXATION



DATE AUG 16 2023 SERIAL NO. 1150

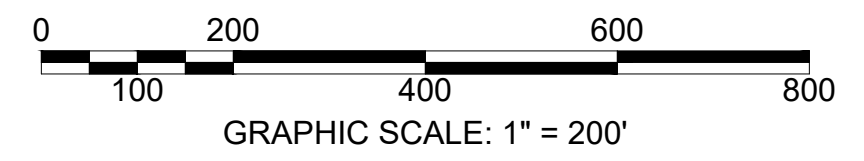
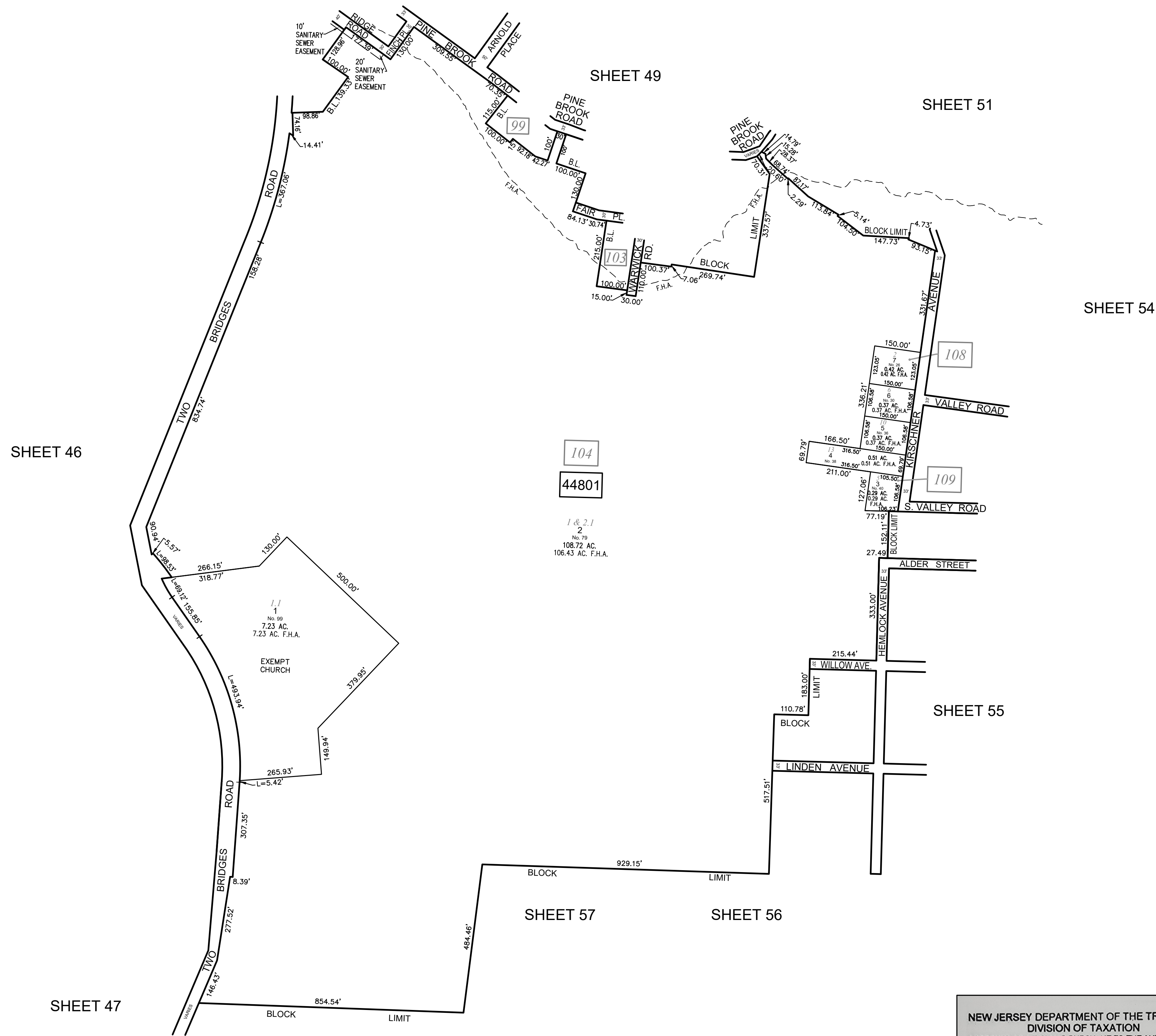
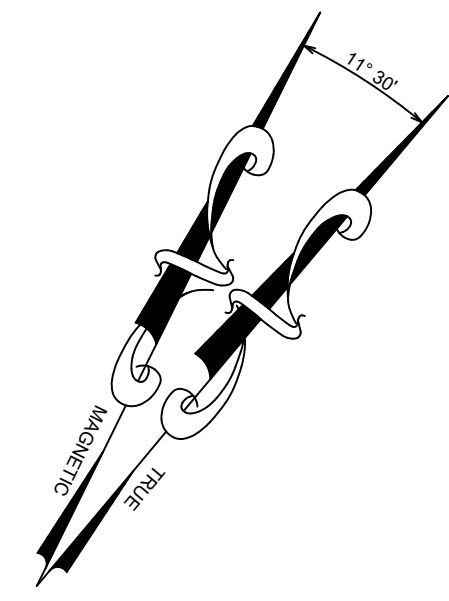
TAX ASSESSMENT MAP
BOROUGH OF LINCOLN PARK
 MORRIS COUNTY, NEW JERSEY
 SCALE: 1"=200' 11/01/2022

ROBERT L. CIGOL
 NEW JERSEY LICENSED LAND SURVEYOR
 LICENSE NO. 24GS04026100 CERTIFICATE OF AUTHORIZATION NO. 24GA27919000


DMC ASSOCIATES, INC.
 6 CAREY AVENUE
 BUTLER, N.J. 07405

REVISIONS			
DATE	L. S. NAME	LIC. NO.	DESCRIPTION

THIS MAP HAS BEEN DRAWN USING COMPUTER AIDED DRAFTING/DESIGN (CAD/D) UNDER THE SUPERVISION OF ROBERT L. CIGOL, N.J.L.S. No. 24GS04026100.



NEW JERSEY DEPARTMENT OF THE TREASURY
 DIVISION OF TAXATION
 APPROVED AS A TAX MAP PURSUANT TO THE AUTHORITY OF
 N.J.S.A. 54:1-15 AND N.J.S.A. 54:15-1
 FOR THE DIRECTOR, DIVISION OF TAXATION



DATE AUG 16 2023 SERIAL NO. 1150

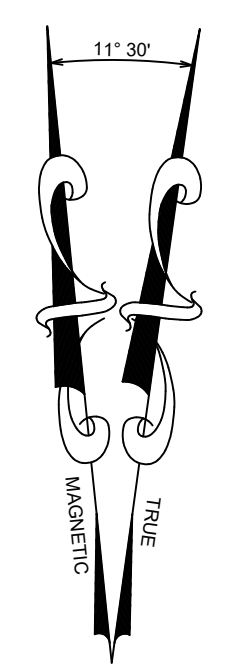
TAX ASSESSMENT MAP
BOROUGH OF LINCOLN PARK
 MORRIS COUNTY, NEW JERSEY
 SCALE: 1"=200' 11/01/2022

ROBERT L. CIGOL
 NEW JERSEY LICENSED LAND SURVEYOR
 LICENSE NO. 24GS04026100 CERTIFICATE OF AUTHORIZATION NO. 24GA27919000

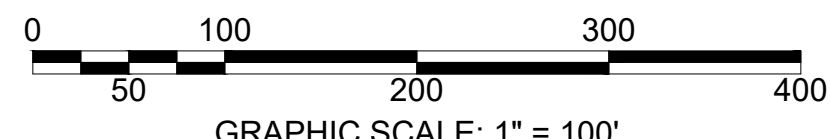
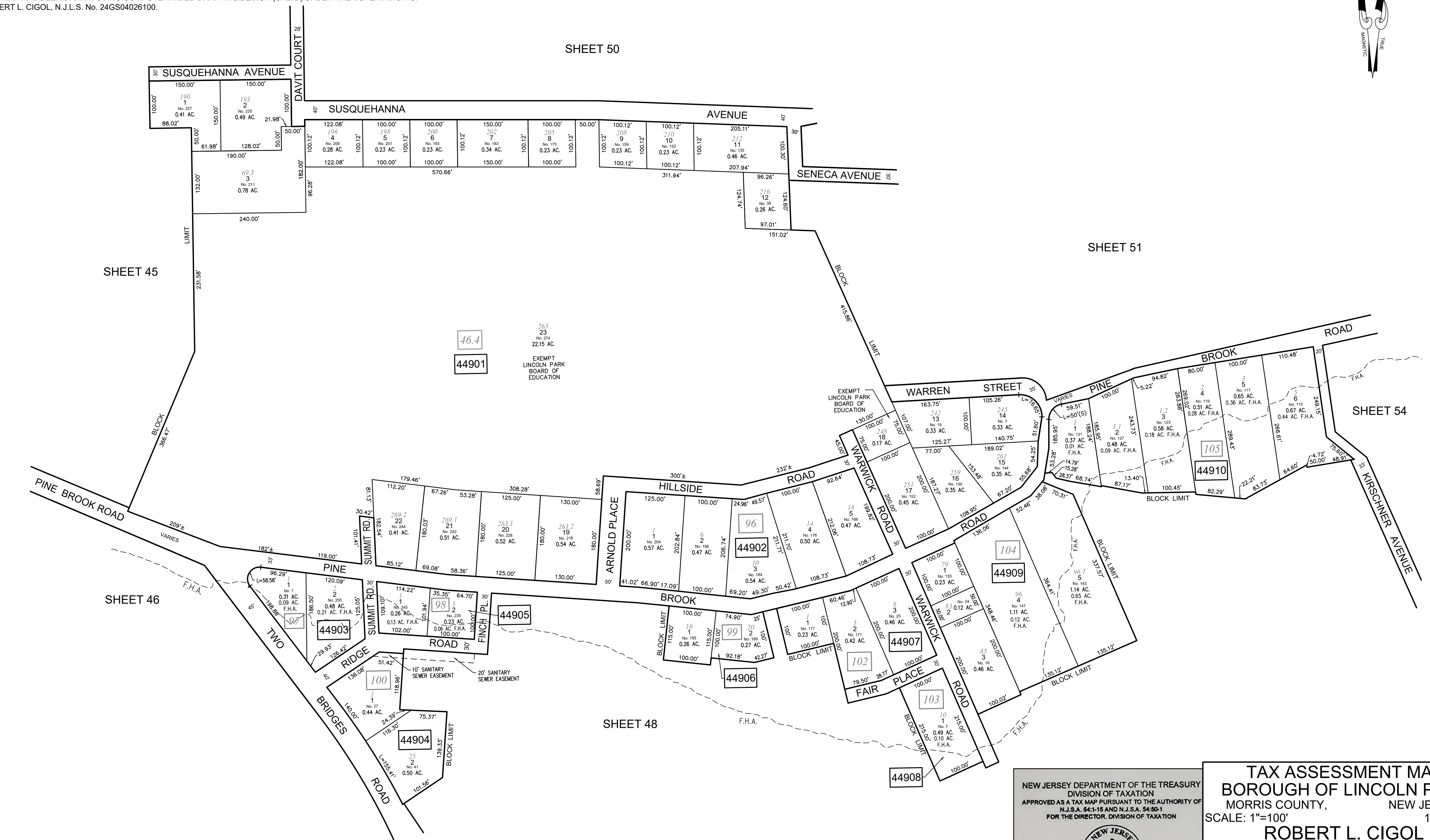
DMC ASSOCIATES, INC.
 6 CAREY AVENUE
 BUTLER, N.J. 07405

REVISIONS			
DATE	L. S. NAME	LIC. NO.	DESCRIPTION

THIS MAP HAS BEEN DRAWN USING COMPUTER AIDED DRAFTING/DESIGN (CAD/D) UNDER THE SUPERVISION OF ROBERT L. CIGOL, N.J.L.S. No. 24GS04026100.



SHEET 50



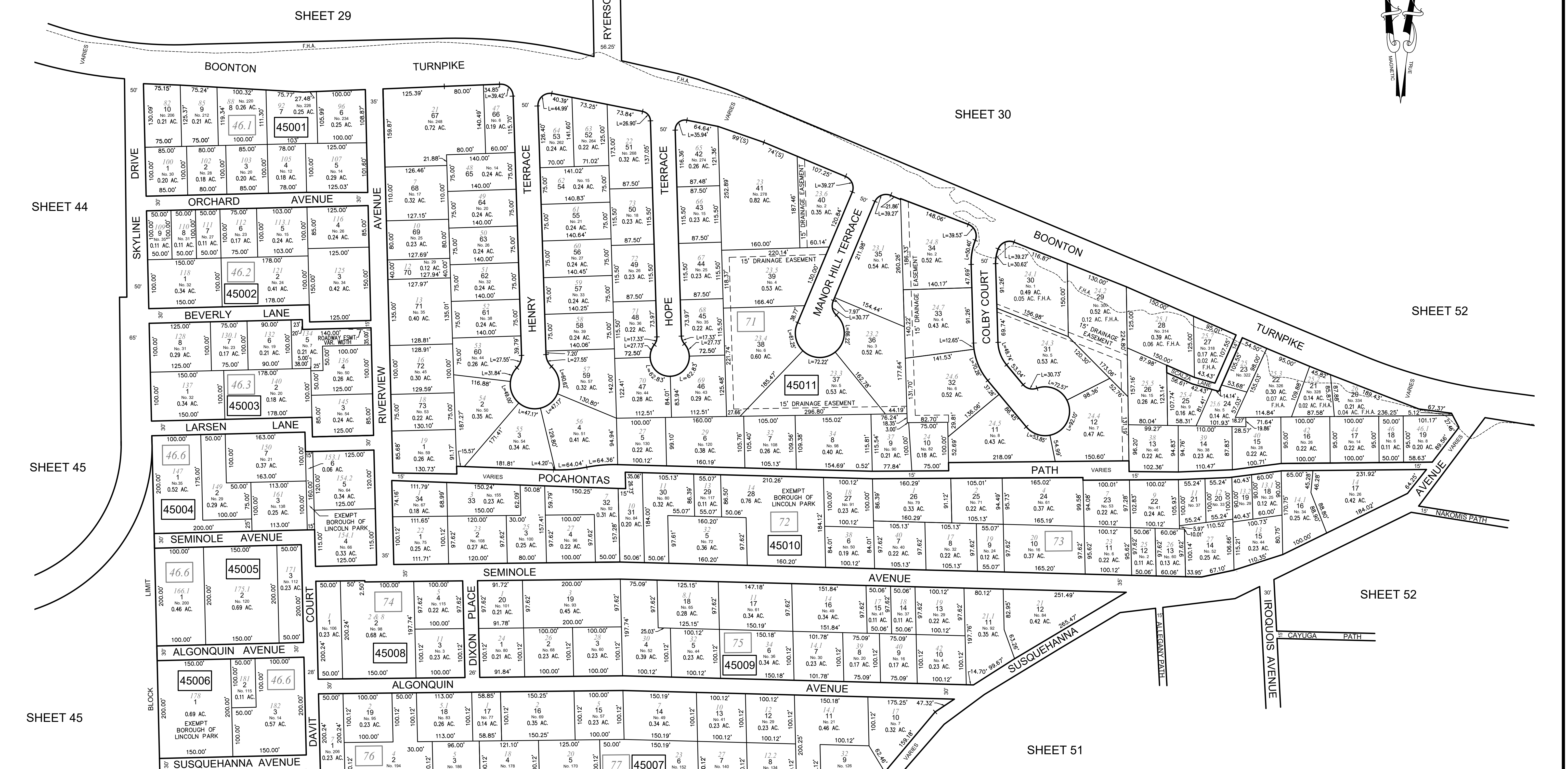
NEW JERSEY DEPARTMENT OF THE TREASURY
 DIVISION OF TAXATION
 APPROVED AS A TAX MAP PURSUANT TO THE AUTHORITY OF
 N.J.S.A. 54:1-15 AND N.J.S.A. 54:15-1
 FOR THE DIRECTOR, DIVISION OF TAXATION

DATE AUG 16 2023 SERIAL NO. 1150

TAX ASSESSMENT MAP
BOROUGH OF LINCOLN PARK
 MORRIS COUNTY, NEW JERSEY
 SCALE: 1"=100' 11/01/2022
ROBERT L. CIGOL
 NEW JERSEY LICENSED LAND SURVEYOR
 LICENSE NO. 24GS04026100 CERTIFICATE OF AUTHORIZATION NO. 24GA27919000
DMC ASSOCIATES, INC.
 6 CAREY AVENUE
 BUTLER, N.J. 07405

REVISIONS			
DATE	L. S. NAME	LIC. NO.	DESCRIPTION

THIS MAP HAS BEEN DRAWN USING COMPUTER AIDED DRAFTING/DESIGN (CAD/D) UNDER THE SUPERVISION OF ROBERT L. CIGOL, N.J.L.S. No. 24GS04026100.



SHEET 29

0 50 100 200 300 400
GRAPHIC SCALE: 1" = 100'

SHEET 49

SHEET 51

TAX ASSESSMENT MAP
BOROUGH OF LINCOLN PARK
 MORRIS COUNTY, NEW JERSEY
 SCALE: 1"=100' 11/01/2022
ROBERT L. CIGOL
 NEW JERSEY LICENSED LAND SURVEYOR
 LICENSE NO. 24GS04026100 CERTIFICATE OF AUTHORIZATION NO. 24GA27919000
DMC ASSOCIATES, INC.
 6 CAREY AVENUE
 BUTLER, N.J. 07405

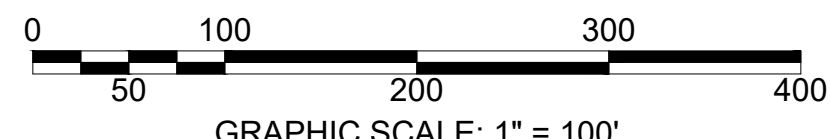
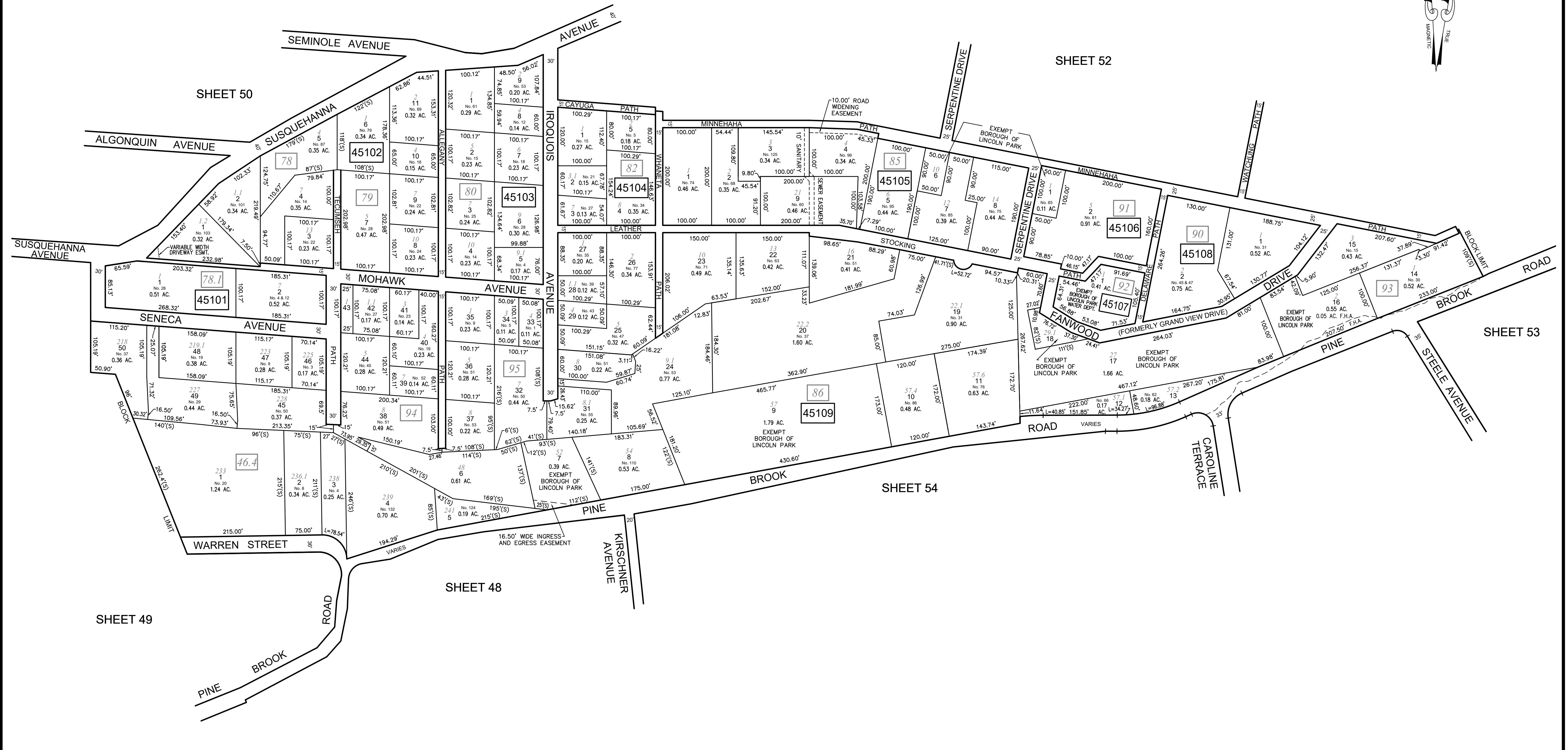
NEW JERSEY DEPARTMENT OF THE TREASURY
 DIVISION OF TAXATION
 APPROVED AS A TAX MAP PURSUANT TO THE AUTHORITY OF
 N.J.S.A. 54:1-15 AND N.J.S.A. 54:15-1
 FOR THE DIRECTOR, DIVISION OF TAXATION

DATE AUG 16 2023 SERIAL NO. 1150

REVISIONS

DATE	L. S. NAME	LIC. NO.	DESCRIPTION

THIS MAP HAS BEEN DRAWN USING COMPUTER AIDED DRAFTING/DESIGN (CAD/D) UNDER THE SUPERVISION OF ROBERT L. CIGOL, N.J.L.S. No. 24GS04026100.



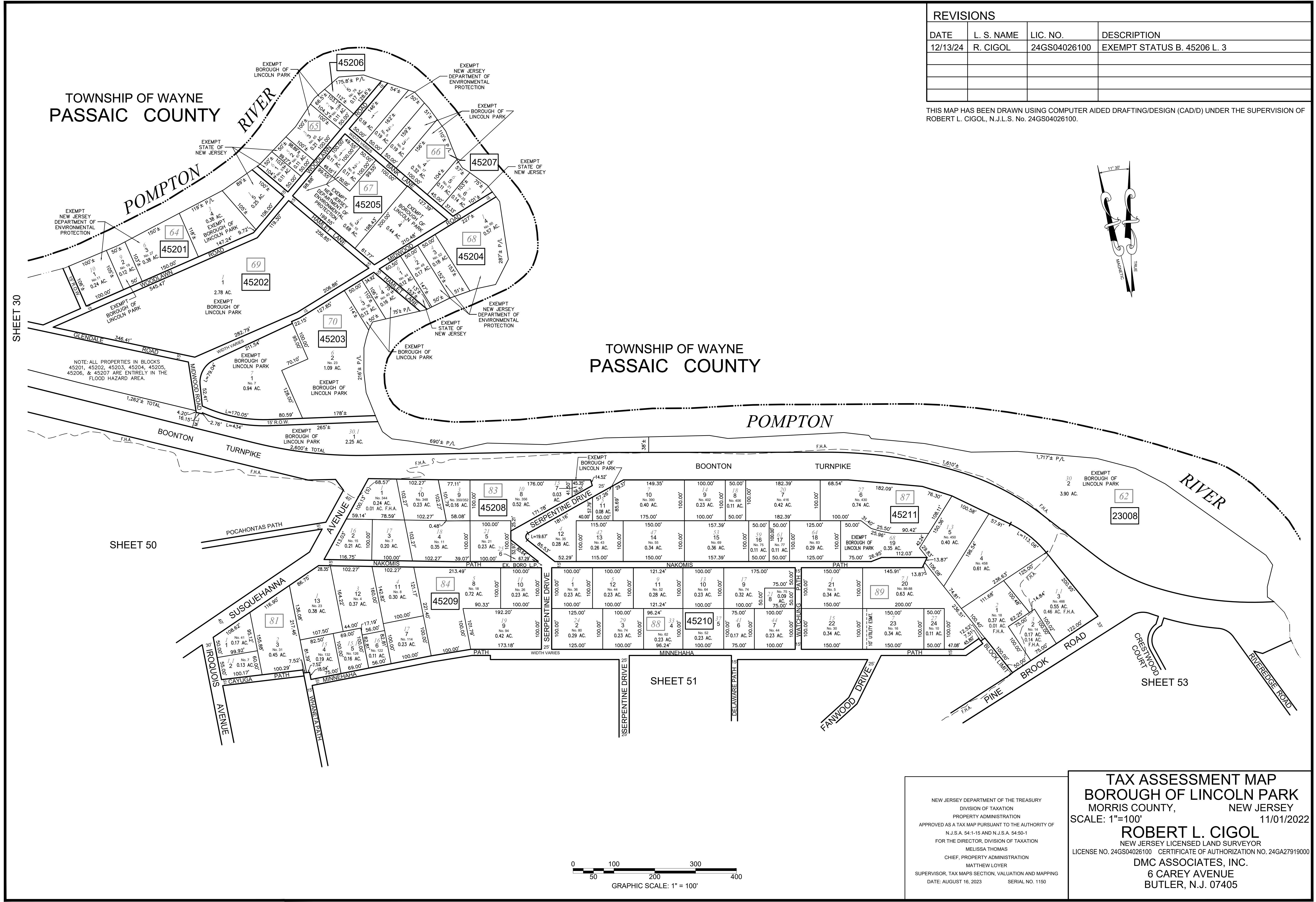
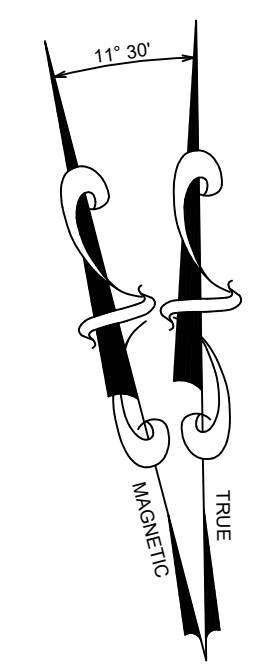
NEW JERSEY DEPARTMENT OF THE TREASURY
DIVISION OF TAXATION
APPROVED AS A TAX MAP PURSUANT TO THE AUTHORITY OF
N.J.S.A. 54:1-15 AND N.J.S.A. 54:15-1
FOR THE DIRECTOR, DIVISION OF TAXATION

DATE AUG 16 2023 SERIAL NO. 1150

TAX ASSESSMENT MAP
BOROUGH OF LINCOLN PARK
MORRIS COUNTY, NEW JERSEY
SCALE: 1"=100' 11/01/2022
ROBERT L. CIGOL
NEW JERSEY LICENSED LAND SURVEYOR
LICENSE NO. 24GS04026100 CERTIFICATE OF AUTHORIZATION NO. 24GA27919000
DMC ASSOCIATES, INC.
6 CAREY AVENUE
BUTLER, N.J. 07405

REVISIONS			
DATE	L. S. NAME	LIC. NO.	DESCRIPTION
12/13/24	R. CIGOL	24GS04026100	EXEMPT STATUS B. 45206 L. 3

THIS MAP HAS BEEN DRAWN USING COMPUTER AIDED DRAFTING/DESIGN (CAD/D) UNDER THE SUPERVISION OF ROBERT L. CIGOL, N.J.L.S. No. 24GS04026100.



TOWNSHIP OF WAYNE
PASSAIC COUNTY

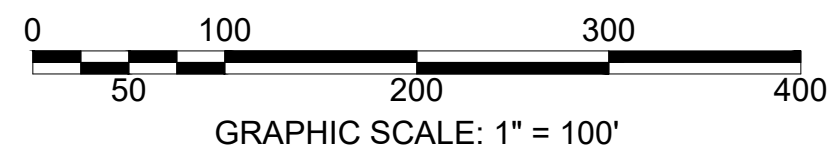
TOWNSHIP OF WAYNE
PASSAIC COUNTY

SHEET 30

SHEET 50

SHEET 51

SHEET 53

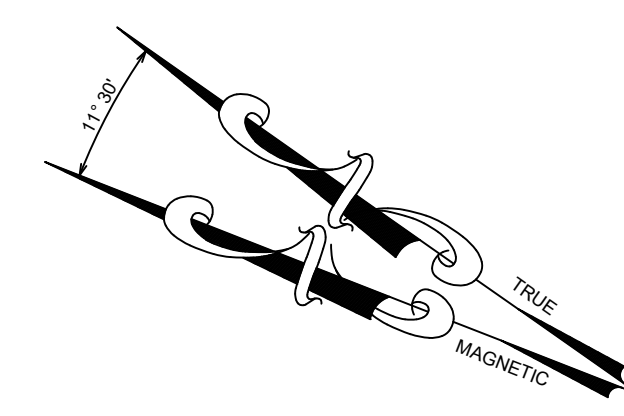


NEW JERSEY DEPARTMENT OF THE TREASURY
DIVISION OF TAXATION
PROPERTY ADMINISTRATION
APPROVED AS A TAX MAP PURSUANT TO THE AUTHORITY OF
N.J.S.A. 54:1-15 AND N.J.S.A. 54:50-1
FOR THE DIRECTOR, DIVISION OF TAXATION
MELISSA THOMAS
CHIEF, PROPERTY ADMINISTRATION
MATTHEW LOYER
SUPERVISOR, TAX MAPS SECTION, VALUATION AND MAPPING
DATE: AUGUST 16, 2023 SERIAL NO. 1150

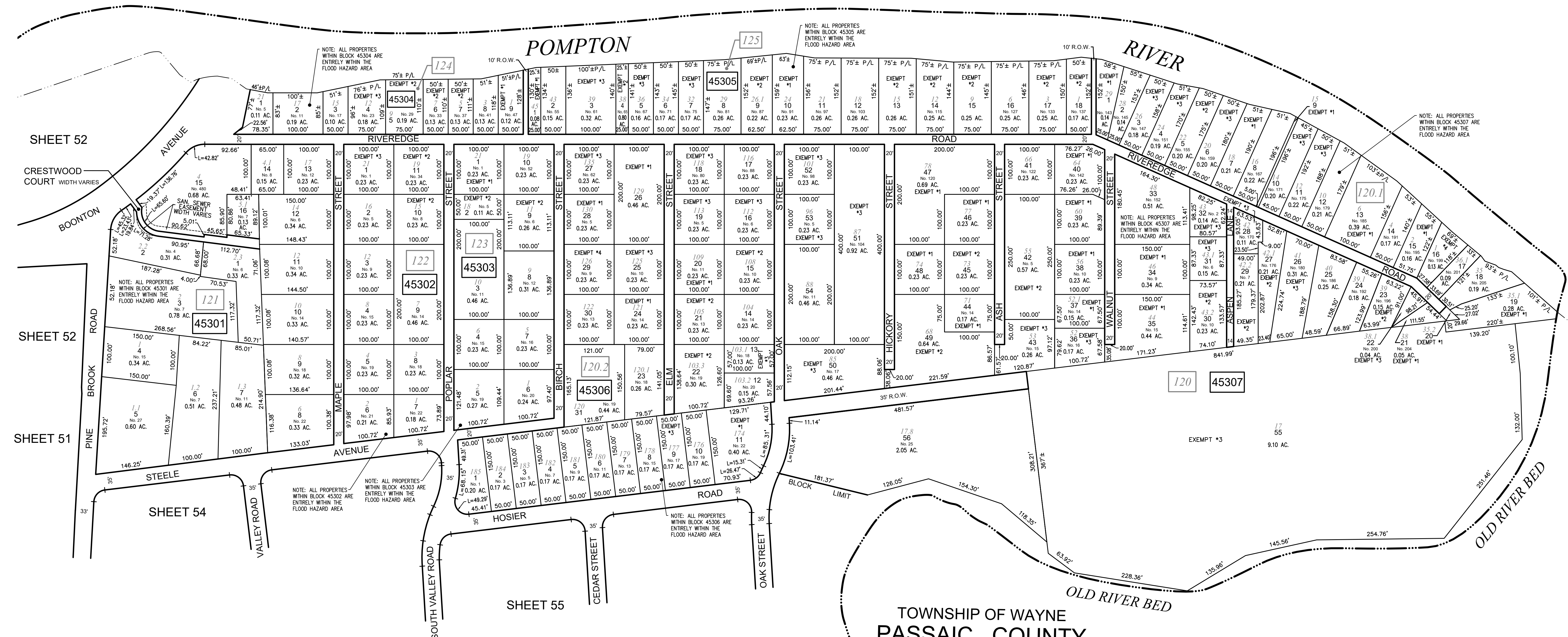
TAX ASSESSMENT MAP
BOROUGH OF LINCOLN PARK
MORRIS COUNTY, NEW JERSEY
SCALE: 1"=100' 11/01/2022
ROBERT L. CIGOL
NEW JERSEY LICENSED LAND SURVEYOR
LICENSE NO. 24GS04026100 CERTIFICATE OF AUTHORIZATION NO. 24GA27919000
DMC ASSOCIATES, INC.
6 CAREY AVENUE
BUTLER, N.J. 07405

REVISIONS			
DATE	L. S. NAME	LIC. NO.	DESCRIPTION
12/13/24	R. CIGOL	24GS04026100	EXEMPT STATUS B. 45305 L. 4

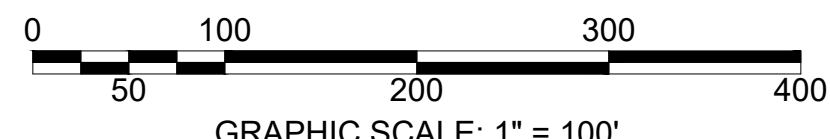
THIS MAP HAS BEEN DRAWN USING COMPUTER AIDED DRAFTING/DESIGN (CAD/D) UNDER THE SUPERVISION OF ROBERT L. CIGOL, N.J.L.S. No. 24GS04026100.



TOWNSHIP OF WAYNE
PASSAIC COUNTY



EXEMPT KEY
 *1 = BOROUGH OF LINCOLN PARK
 *2 = STATE OF NEW JERSEY
 *3 = NJDEP
 *4 = STATE OF NEW JERSEY - GREEN ACRES



TAX ASSESSMENT MAP
BOROUGH OF LINCOLN PARK
 MORRIS COUNTY, NEW JERSEY
 SCALE: 1"=100' 11/01/2022

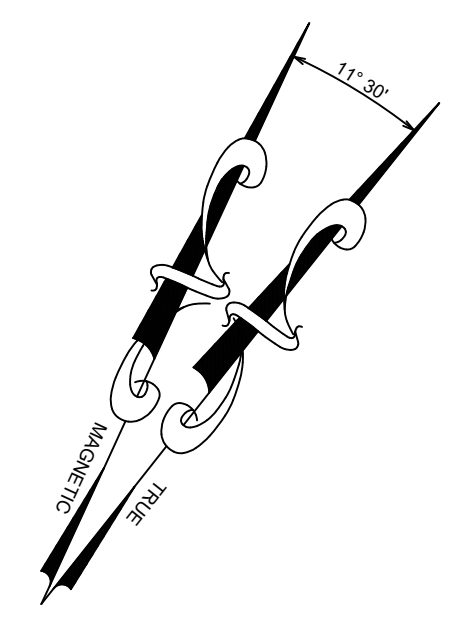
ROBERT L. CIGOL
 NEW JERSEY LICENSED LAND SURVEYOR
 LICENSE NO. 24GS04026100 CERTIFICATE OF AUTHORIZATION NO. 24GA27919000

DMC ASSOCIATES, INC.
 6 CAREY AVENUE
 BUTLER, N.J. 07405

NEW JERSEY DEPARTMENT OF THE TREASURY
 DIVISION OF TAXATION
 PROPERTY ADMINISTRATION
 APPROVED AS A TAX MAP PURSUANT TO THE AUTHORITY OF
 N.J.S.A. 54:1-15 AND N.J.S.A. 54:50-1
 FOR THE DIRECTOR, DIVISION OF TAXATION
 MELISSA THOMAS
 CHIEF, PROPERTY ADMINISTRATION
 MATTHEW LOYER
 SUPERVISOR, TAX MAPS SECTION, VALUATION AND MAPPING
 DATE: AUGUST 16, 2023 SERIAL NO. 1150

REVISIONS			
DATE	L. S. NAME	LIC. NO.	DESCRIPTION

THIS MAP HAS BEEN DRAWN USING COMPUTER AIDED DRAFTING/DESIGN (CAD/D) UNDER THE SUPERVISION OF ROBERT L. CIGOL, N.J.L.S. No. 24GS04026100.



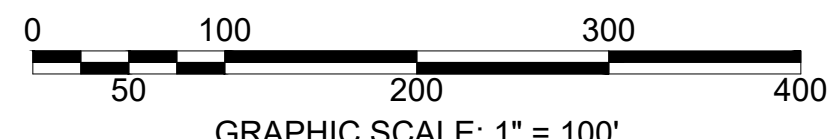
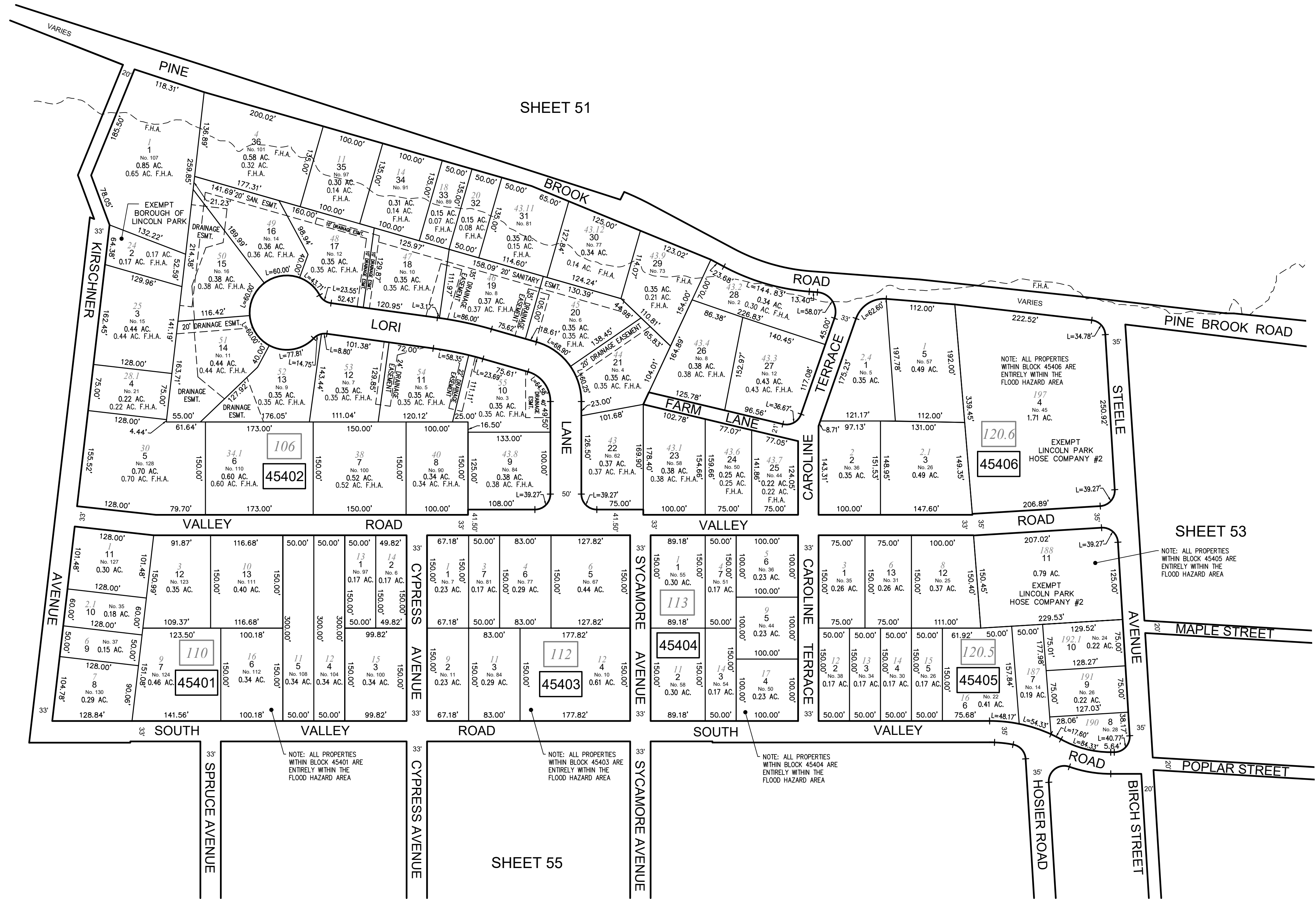
SHEET 49

SHEET 51

SHEET 48

SHEET 53

SHEET 55



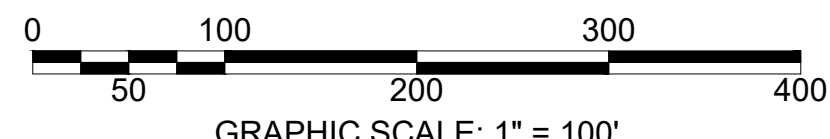
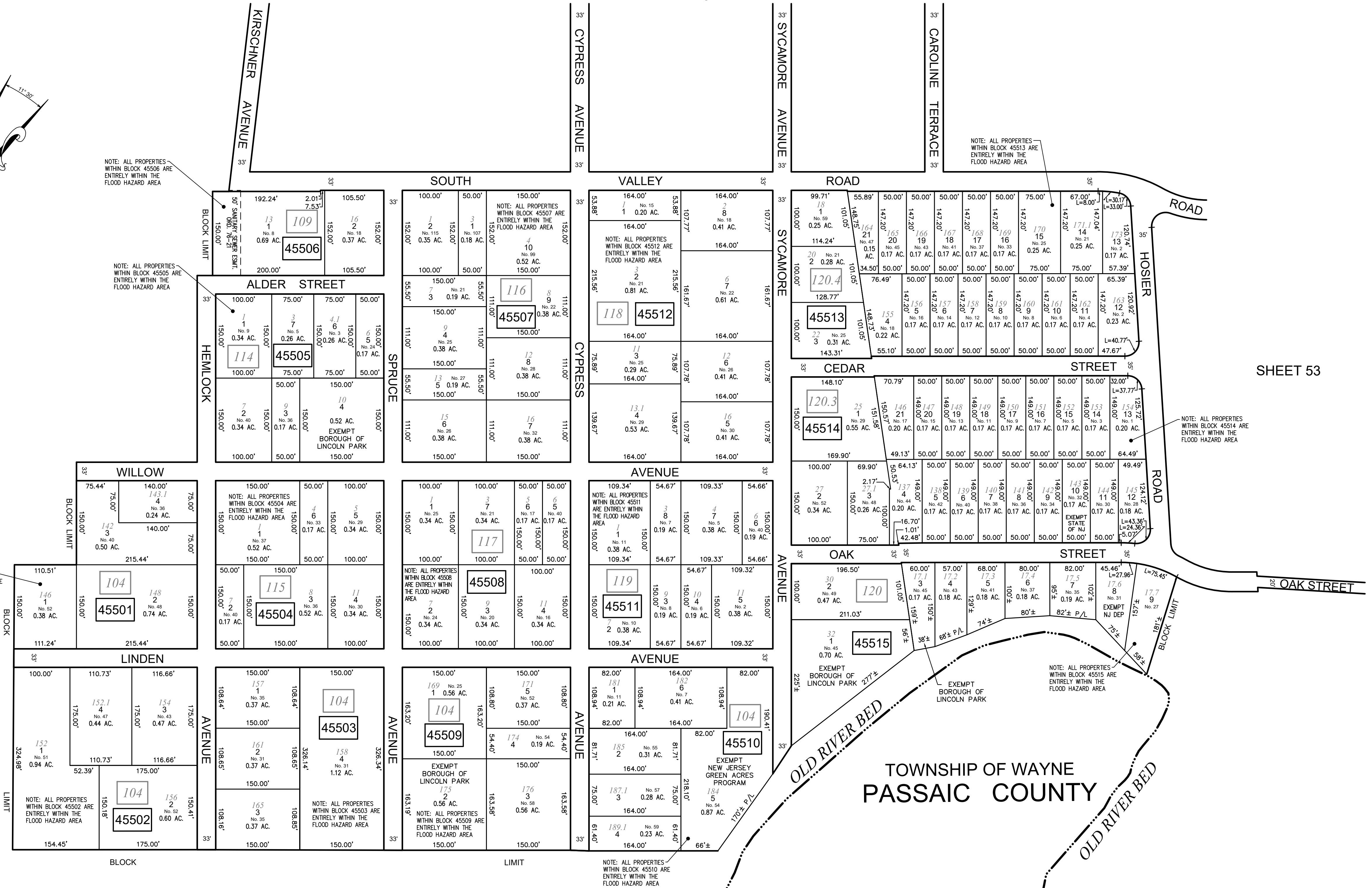
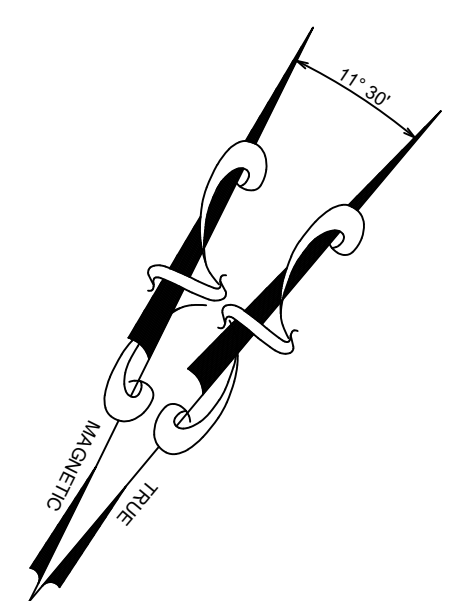
NEW JERSEY DEPARTMENT OF THE TREASURY
 DIVISION OF TAXATION
 APPROVED AS A TAX MAP PURSUANT TO THE AUTHORITY OF
 N.J.S.A. 54:1-15 AND N.J.S.A. 54:15-1
 FOR THE DIRECTOR, DIVISION OF TAXATION

DATE AUG 16 2023 SERIAL NO. 1150

TAX ASSESSMENT MAP
BOROUGH OF LINCOLN PARK
 MORRIS COUNTY, NEW JERSEY
 SCALE: 1"=100' 11/01/2022
ROBERT L. CIGOL
 NEW JERSEY LICENSED LAND SURVEYOR
 LICENSE NO. 24GS04026100 CERTIFICATE OF AUTHORIZATION NO. 24GA27919000
DMC ASSOCIATES, INC.
 6 CAREY AVENUE
 BUTLER, N.J. 07405

REVISIONS			
DATE	L. S. NAME	LIC. NO.	DESCRIPTION

THIS MAP HAS BEEN DRAWN USING COMPUTER AIDED DRAFTING/DESIGN (CAD/D) UNDER THE SUPERVISION OF ROBERT L. CIGOL, N.J.L.S. No. 24GS04026100.



SHEET 48

SHEET 54

SHEET 53

SHEET 56

TOWNSHIP OF WAYNE
PASSAIC COUNTY

NEW JERSEY DEPARTMENT OF THE TREASURY
DIVISION OF TAXATION
APPROVED AS A TAX MAP PURSUANT TO THE AUTHORITY OF
N.J.S.A. 54:1-15 AND N.J.S.A. 54:15-1
FOR THE DIRECTOR, DIVISION OF TAXATION

DATE AUG 16 2023 SERIAL NO. 1150


TAX ASSESSMENT MAP
BOROUGH OF LINCOLN PARK
MORRIS COUNTY, NEW JERSEY
SCALE: 1"=100' 11/01/2022
ROBERT L. CIGOL
NEW JERSEY LICENSED LAND SURVEYOR
LICENSE NO. 24GS04026100 CERTIFICATE OF AUTHORIZATION NO. 24GA27919000
DMC ASSOCIATES, INC.
6 CAREY AVENUE
BUTLER, N.J. 07405

REVISIONS			
DATE	L. S. NAME	LIC. NO.	DESCRIPTION
12/13/24	R. CIGOL	24GS04026100	EXEMPT STATUS B. 45602 L. 3

THIS MAP HAS BEEN DRAWN USING COMPUTER AIDED DRAFTING/DESIGN (CAD/D) UNDER THE SUPERVISION OF ROBERT L. CIGOL, N.J.L.S. No. 24GS04026100.

TOWNSHIP OF WAYNE
PASSAIC COUNTY

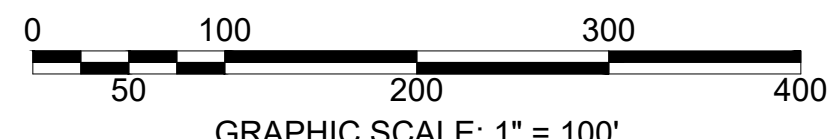
NEW JERSEY DEPARTMENT OF
PROPERTY MANAGEMENT
BLOCK 45603 LOTS 1 & 5
AND
BLOCK 45604 LOTS 1 & 3



104
45601

4
4
26.52 AC.
EXEMPT
PUBLIC

NOTE: ALL PROPERTIES ON SHEET 56 ARE ENTIRELY WITHIN THE FLOOD HAZARD AREA

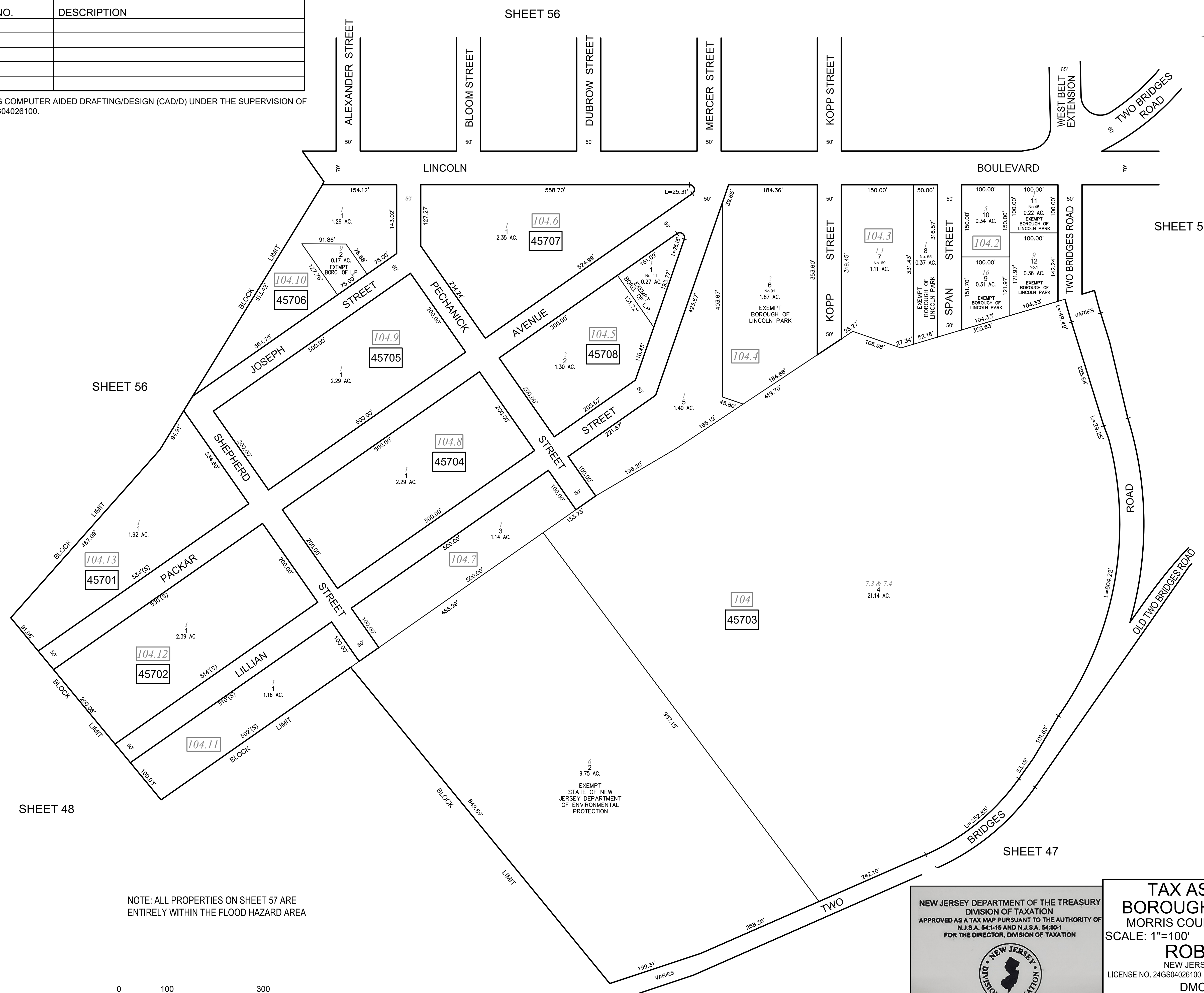



NEW JERSEY DEPARTMENT OF THE TREASURY
DIVISION OF TAXATION
PROPERTY ADMINISTRATION
APPROVED AS A TAX MAP PURSUANT TO THE AUTHORITY OF
N.J.S.A. 54:1-15 AND N.J.S.A. 54:50-1
FOR THE DIRECTOR, DIVISION OF TAXATION
MELISSA THOMAS
CHIEF, PROPERTY ADMINISTRATION
MATTHEW LOYER
SUPERVISOR, TAX MAPS SECTION, VALUATION AND MAPPING
DATE: AUGUST 16, 2023 SERIAL NO. 1150

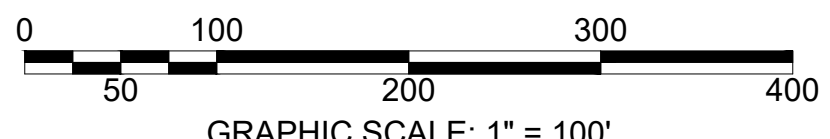
TAX ASSESSMENT MAP
BOROUGH OF LINCOLN PARK
MORRIS COUNTY, NEW JERSEY
SCALE: 1"=100' 11/01/2022
ROBERT L. CIGOL
NEW JERSEY LICENSED LAND SURVEYOR
LICENSE NO. 24GS04026100 CERTIFICATE OF AUTHORIZATION NO. 24GA27919000
DMC ASSOCIATES, INC.
6 CAREY AVENUE
BUTLER, N.J. 07405

REVISIONS			
DATE	L. S. NAME	LIC. NO.	DESCRIPTION

THIS MAP HAS BEEN DRAWN USING COMPUTER AIDED DRAFTING/DESIGN (CAD/D) UNDER THE SUPERVISION OF ROBERT L. CIGOL, N.J.L.S. No. 24GS04026100.



NOTE: ALL PROPERTIES ON SHEET 57 ARE ENTIRELY WITHIN THE FLOOD HAZARD AREA



NEW JERSEY DEPARTMENT OF THE TREASURY
 DIVISION OF TAXATION
 APPROVED AS A TAX MAP PURSUANT TO THE AUTHORITY OF
 N.J.S.A. 54:1-15 AND N.J.S.A. 54:15-1
 FOR THE DIRECTOR, DIVISION OF TAXATION


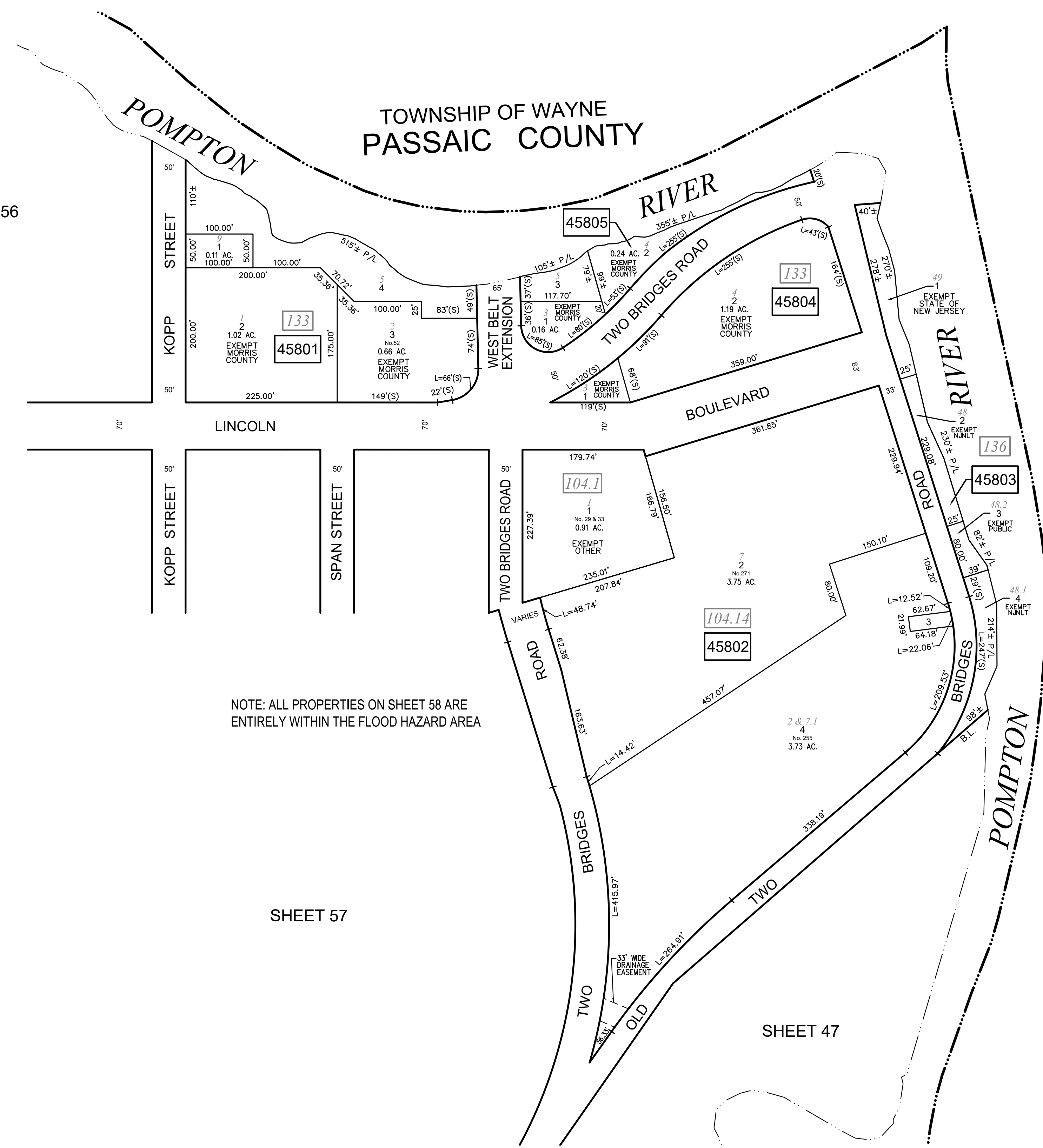
DATE AUG 16 2023 SERIAL NO. 1150

TAX ASSESSMENT MAP
BOROUGH OF LINCOLN PARK
 MORRIS COUNTY, NEW JERSEY
 SCALE: 1"=100' 11/01/2022
ROBERT L. CIGOL
 NEW JERSEY LICENSED LAND SURVEYOR
 LICENSE NO. 24GS04026100 CERTIFICATE OF AUTHORIZATION NO. 24GA27919000
DMC ASSOCIATES, INC.
 6 CAREY AVENUE
 BUTLER, N.J. 07405

REVISIONS			
DATE	L. S. NAME	LIC. NO.	DESCRIPTION

THIS MAP HAS BEEN DRAWN USING COMPUTER AIDED DRAFTING/DESIGN (CAD/D) UNDER THE SUPERVISION OF ROBERT L. CIGOL, N.J.L.S. No. 24GS04026100.

SHEET 56

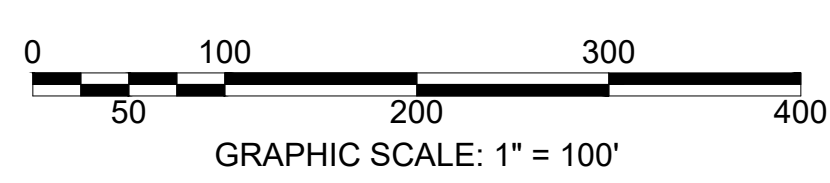


BOROUGH OF FAIRFIELD
ESSEX COUNTY


NOTE: ALL PROPERTIES ON SHEET 58 ARE ENTIRELY WITHIN THE FLOOD HAZARD AREA

SHEET 57

SHEET 47



NEW JERSEY DEPARTMENT OF THE TREASURY
DIVISION OF TAXATION
APPROVED AS A TAX MAP PURSUANT TO THE AUTHORITY OF
N.J.S.A. 54:1-15 AND N.J.S.A. 54:15-1
FOR THE DIRECTOR, DIVISION OF TAXATION



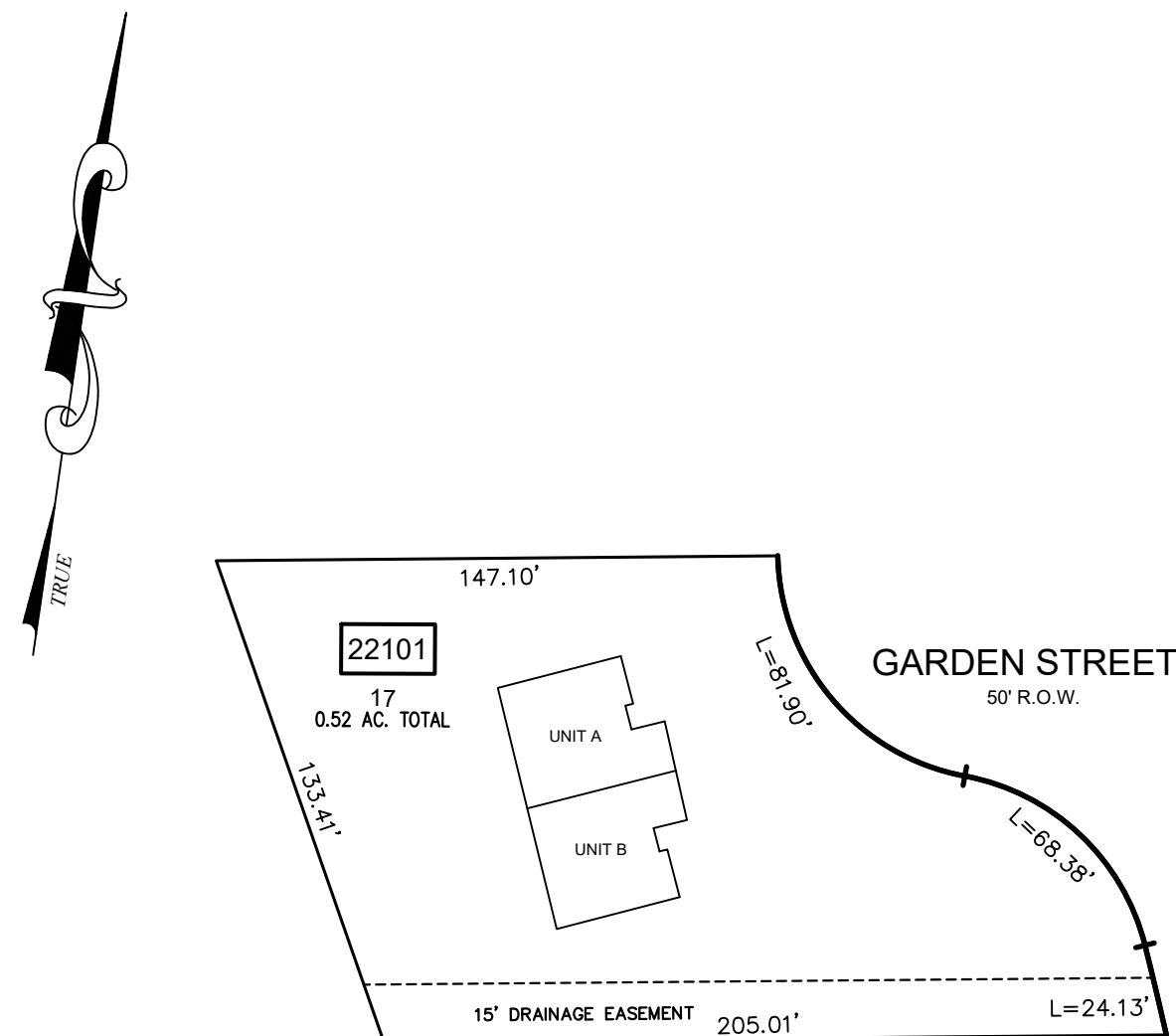
DATE AUG 16 2023 SERIAL NO. 1150

TAX ASSESSMENT MAP
BOROUGH OF LINCOLN PARK
MORRIS COUNTY, NEW JERSEY
SCALE: 1"=100' 11/01/2022

ROBERT L. CIGOL
NEW JERSEY LICENSED LAND SURVEYOR
LICENSE NO. 24GS04026100 CERTIFICATE OF AUTHORIZATION NO. 24GA27919000

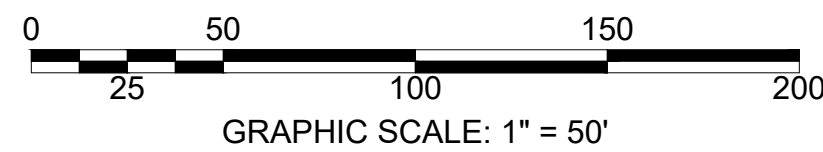
DMC ASSOCIATES, INC.
6 CAREY AVENUE
BUTLER, N.J. 07405

"AMSAV SERVICE CORP. TWO UNIT CONDOMINIUM NO.6"
MASTER DEED RECORDED JUNE 25, 1985 IN DB 2797 PG 309

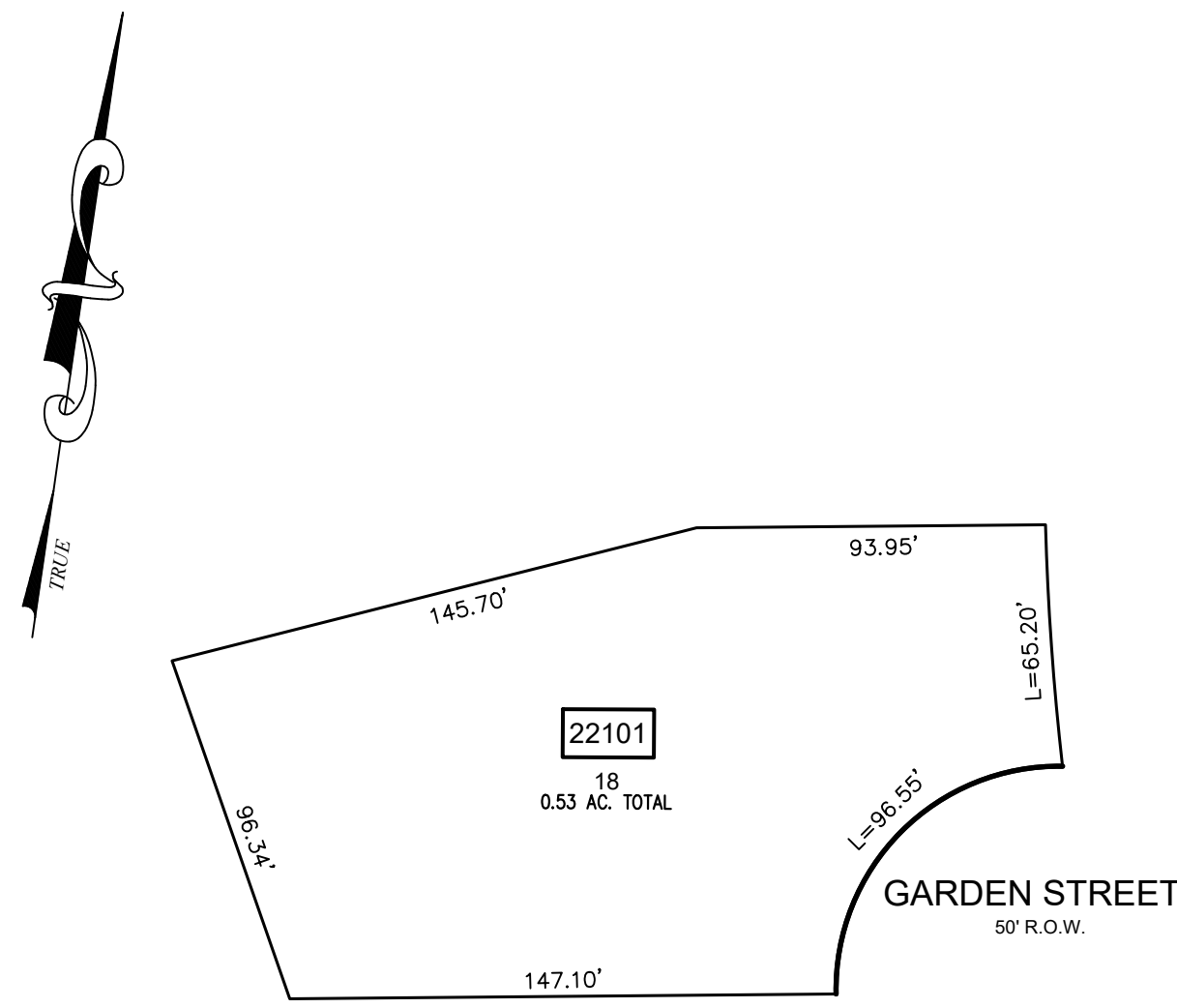


2 CONDOMINIUM UNITS

Block	Lot	Qualifier	Property Location	Unit Number	Square Footage	Common Elements
22101	17	C0001	26 GARDEN ST	A	1,723	50%
22101	17	C0002	24 GARDEN ST	B	1,723	50%

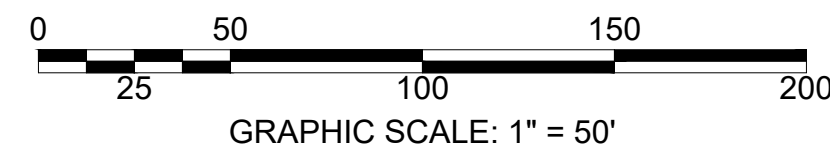


"AMSAV SERVICE CORP. TWO UNIT CONDOMINIUM NO.5"
MASTER DEED RECORDED JUNE 25, 1985 IN DB 2797 PG 305

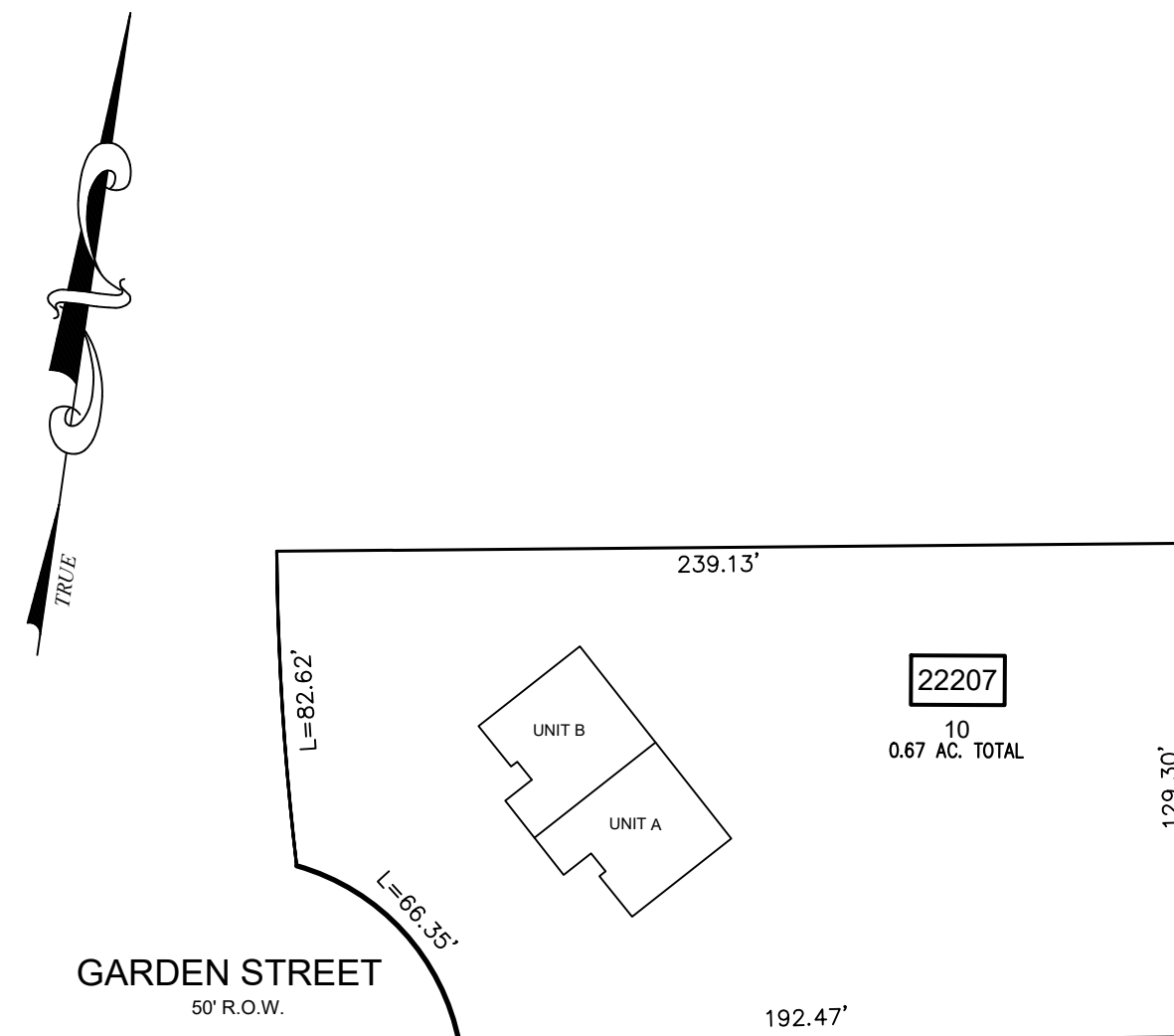


2 CONDOMINIUM UNITS

Block	Lot	Qualifier	Property Location	Unit Number	Square Footage	Common Elements
22101	18	C0001	30 GARDEN STREET	A	1,565	50%
22101	18	C0002	28 GARDEN STREET	B	1,723	50%

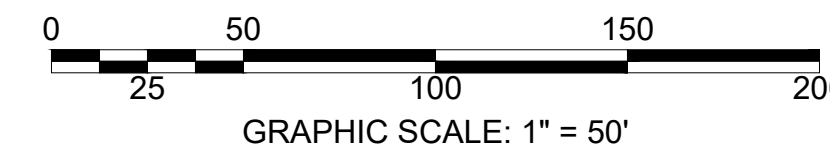


"AMSAV SERVICE CORP. TWO UNIT CONDOMINIUM NO.8"
MASTER DEED RECORDED FEBRUARY 4, 1986 IN DB 2842 PG 425

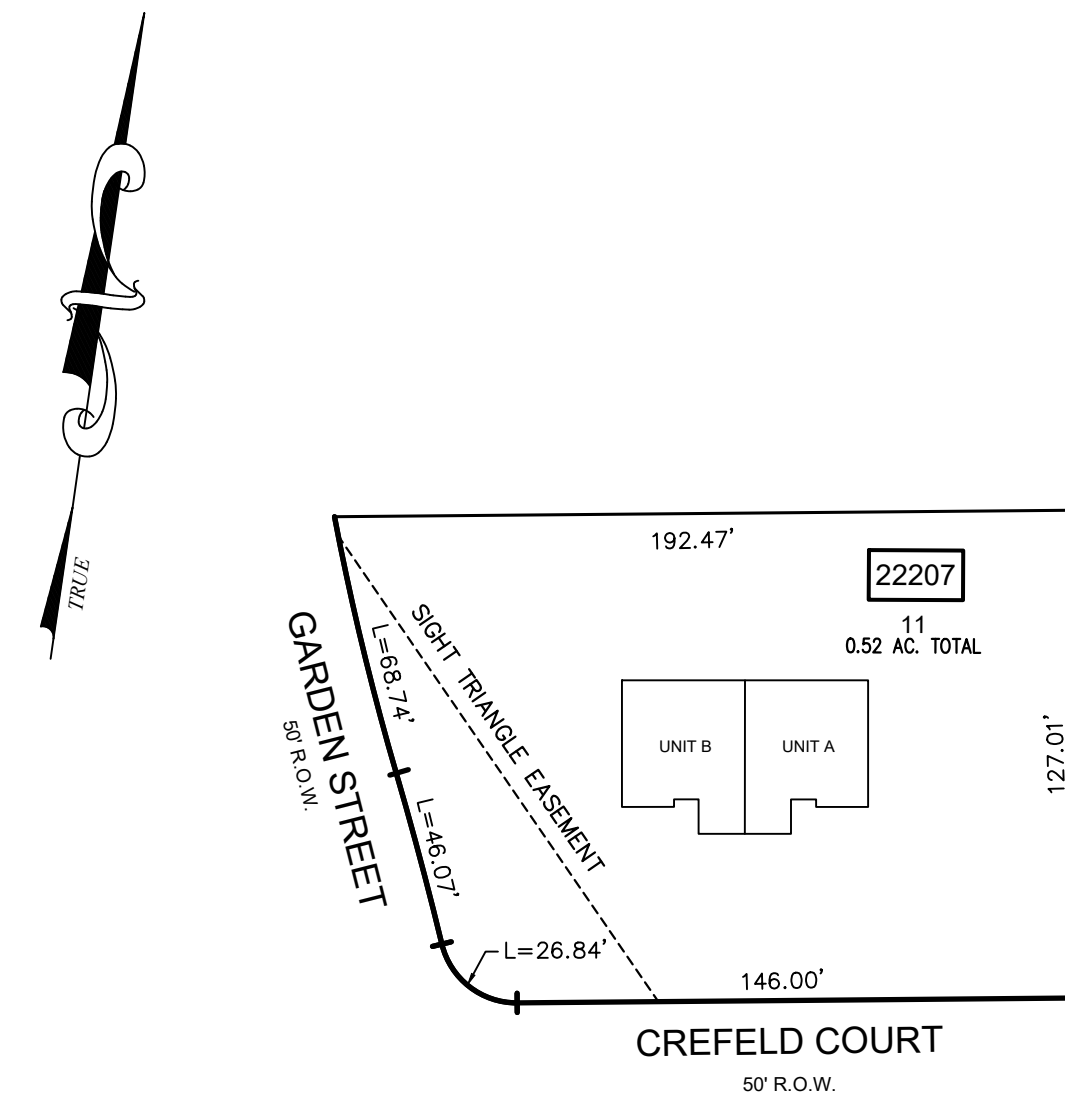


2 CONDOMINIUM UNITS

Block	Lot	Qualifier	Property Location	Unit Number	Square Footage	Common Elements
22207	10	C0001	21 GARDEN ST	A	1,723	50%
22207	10	C0002	23 GARDEN ST	B	1,723	50%

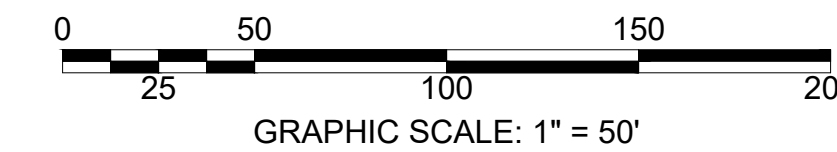


"AIELLO TWO UNIT CONDOMINIUM"
MASTER DEED RECORDED MARCH 21, 1986 IN DB 2849 PG 765

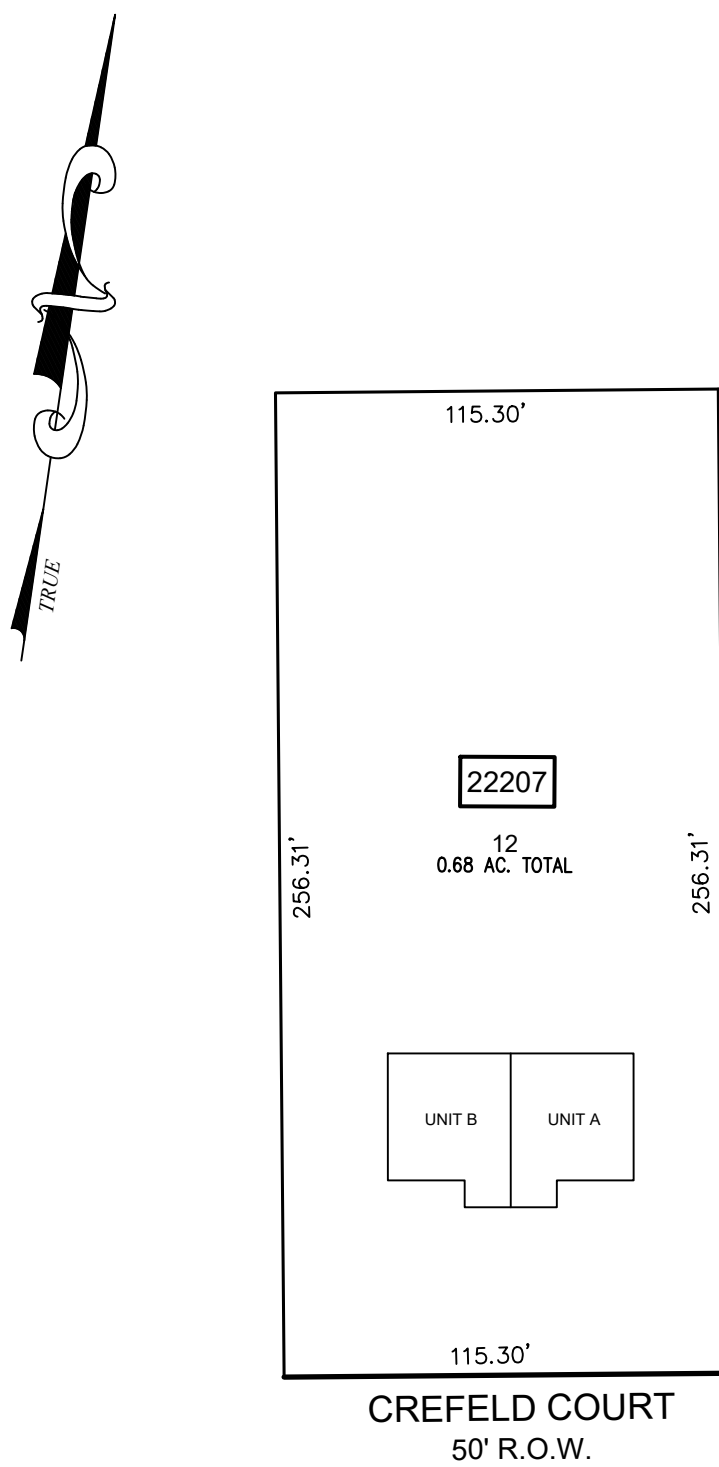


2 CONDOMINIUM UNITS

Block	Lot	Qualifier	Property Location	Unit Number	Square Footage	Common Elements
22207	11	C0001	23 CREFELD COURT	A	1,723	50%
22207	11	C0002	21 CREFELD COURT	B	1,723	50%

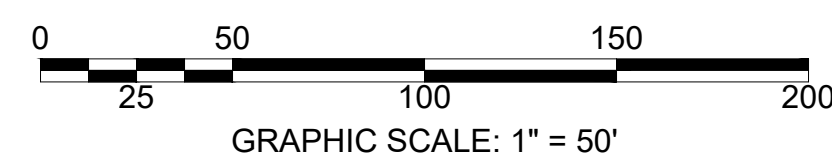


"AMSAV SERVICE CORP. TWO UNIT CONDOMINIUM No. 4"
MASTER DEED RECORDED MARCH 6, 1985 IN DB 2777 PG 853



2 CONDOMINIUM UNITS

Block	Lot	Qualifier	Property Location	Unit Number	Square Footage	Common Elements
22207	12	C0001	17 CREFELD COURT	A	1,656	50%
22207	12	C0002	19 CREFELD COURT	B	2,351	50%

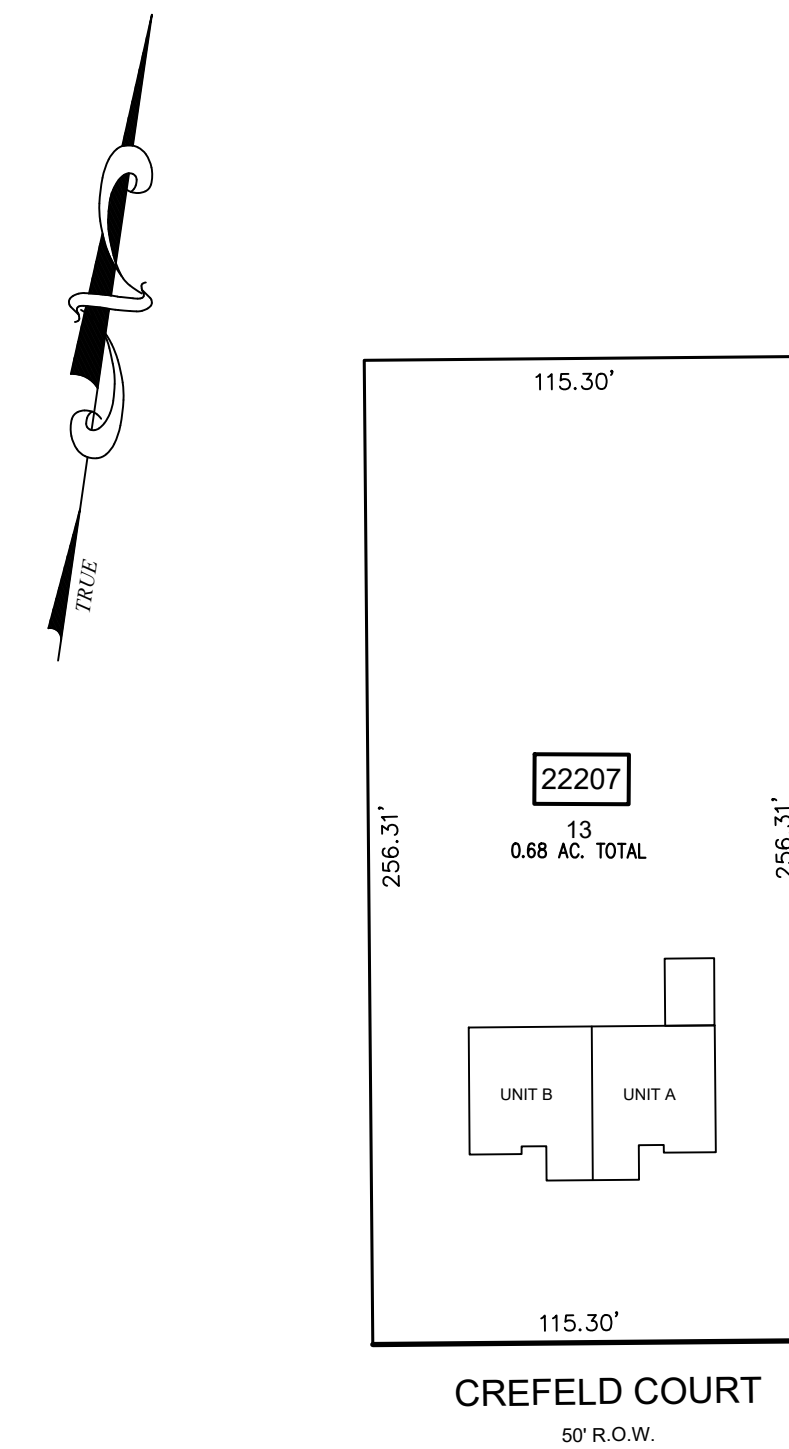


THIS MAP HAS BEEN DRAWN USING COMPUTER AIDED DRAFTING/DESIGN (CAD/D) UNDER THE SUPERVISION OF ROBERT L. CIGOL, N.J.L.S. No. 24GS04026100.

REVISIONS

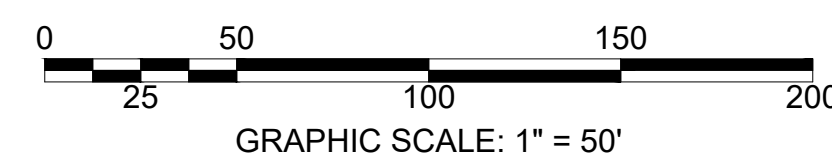
DATE	L. S. NAME	LIC. NO.	DESCRIPTION

"AMSAV SERVICE CORP. TWO UNIT CONDOMINIUM NO. 3"
MASTER DEED RECORDED SEPTEMBER 20, 1984 IN DB 2751 PG 155



2 CONDOMINIUM UNITS

Block	Lot	Qualifier	Property Location	Unit Number	Square Footage	Common Elements
22207	13	C0001	13 CREFELD COURT	A	1,944	50%
22207	13	C0002	15 CREFELD COURT	B	1,723	50%

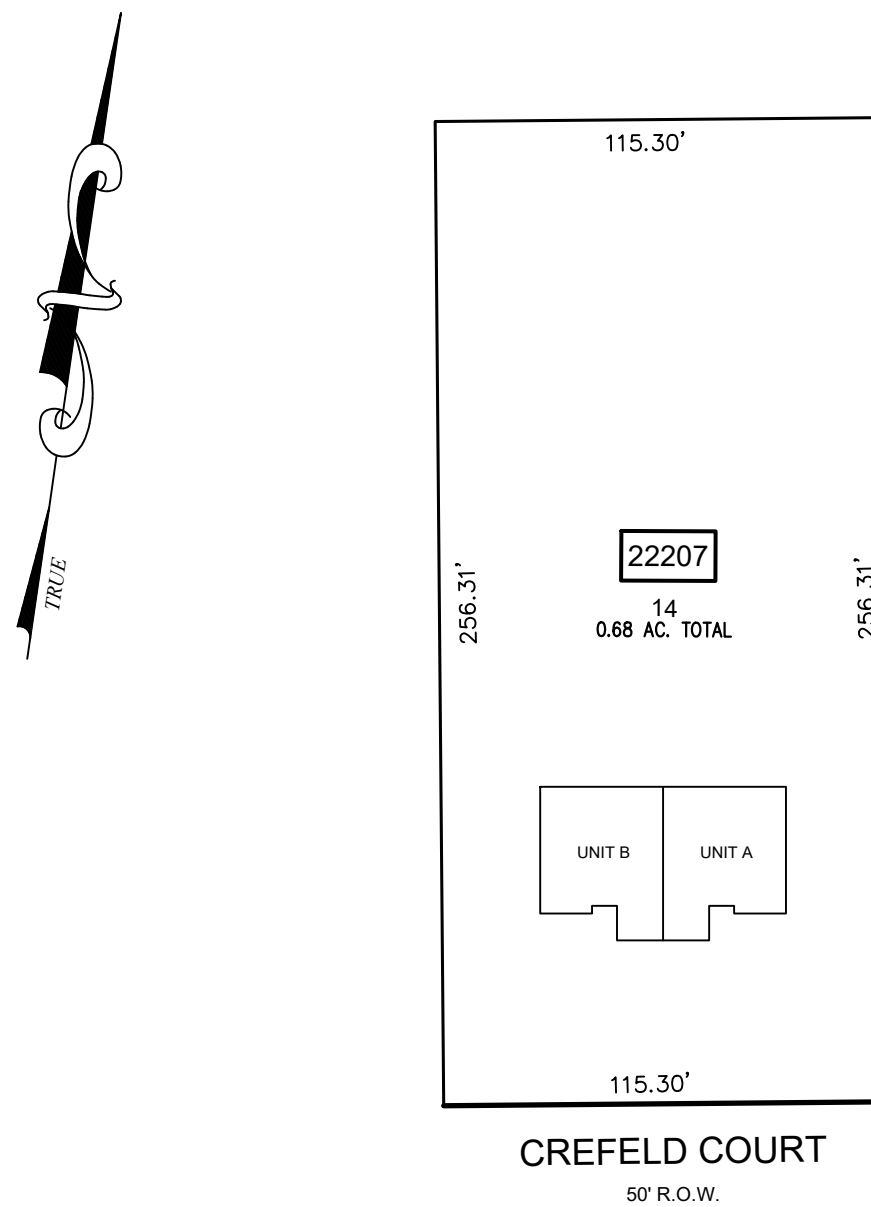


NEW JERSEY DEPARTMENT OF THE TREASURY
DIVISION OF TAXATION
APPROVED AS A TAX MAP PURSUANT TO THE AUTHORITY OF
N.J.S.A. 54:1-15 AND N.J.S.A. 54:15-1
FOR THE DIRECTOR, DIVISION OF TAXATION

DATE AUG 16 2023 SERIAL NO. 1150

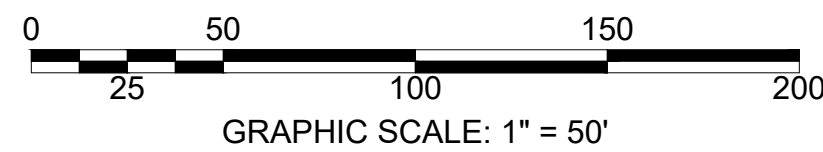
TAX ASSESSMENT MAP
BOROUGH OF LINCOLN PARK
MORRIS COUNTY, NEW JERSEY
SCALE: AS NOTED 11/01/2022
ROBERT L. CIGOL
NEW JERSEY LICENSED LAND SURVEYOR
LICENSE NO. 24GS04026100 CERTIFICATE OF AUTHORIZATION NO. 24GA27919000
DMC ASSOCIATES, INC.
6 CAREY AVENUE
BUTLER, N.J. 07405

"AMSAV SERVICE CORP. TWO UNIT CONDOMINIUM No. 7"
MASTER DEED RECORDED AUGUST 12, 1985 IN DB 2807 PG 595

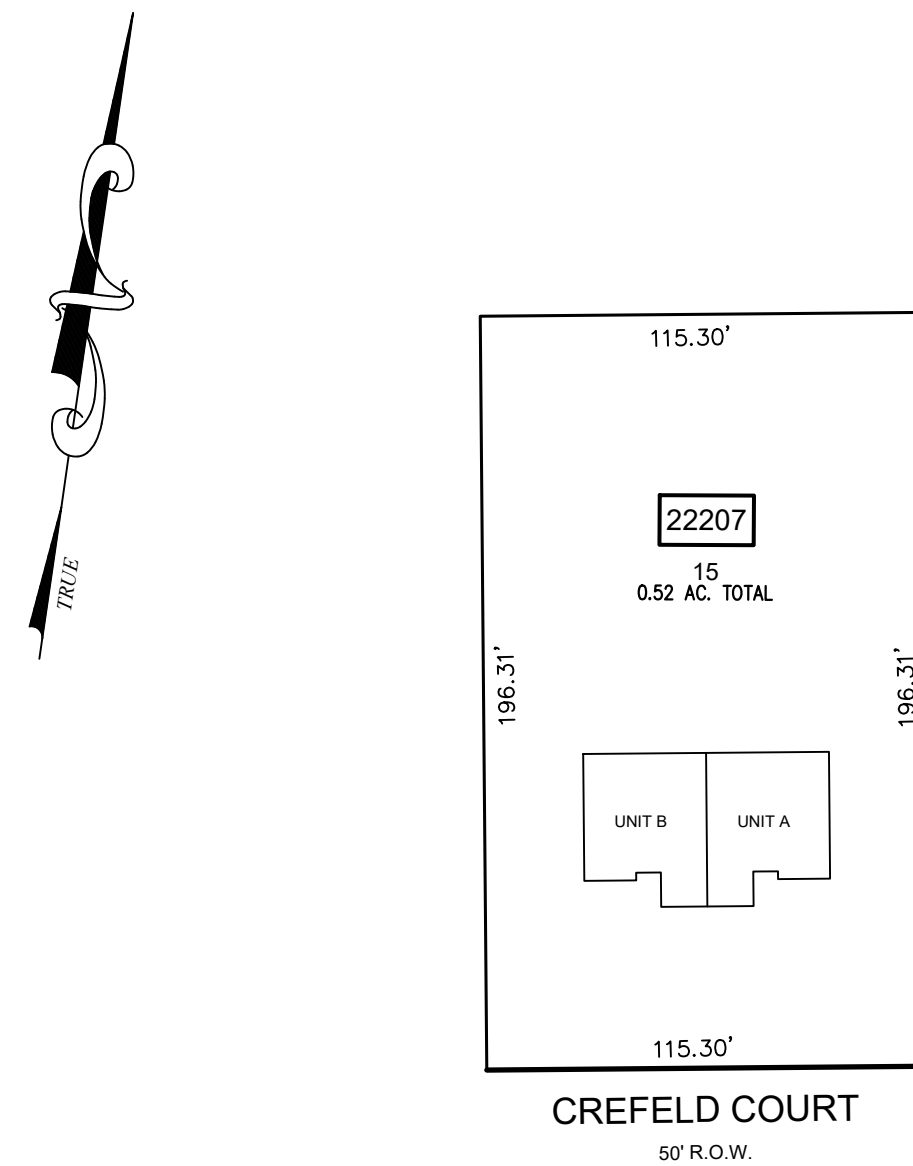


2 CONDOMINIUM UNITS

Block	Lot	Qualifier	Property Location	Unit Number	Square Footage	Common Elements
22207	14	C0001	9 CREFELD CT	A	2322	50%
22207	14	C0002	11 CREFELD CT	B	2322	50%

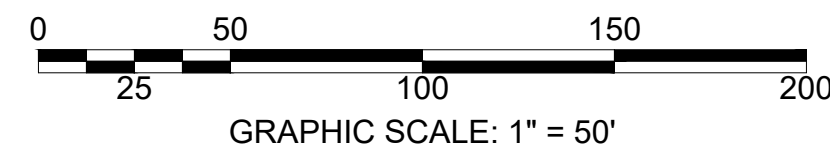


"AMSAV SERVICE CORP. TWO UNIT CONDOMINIUM No. 2"
MASTER DEED RECORDED JUNE 27, 1984 IN DB 2734 PG 956

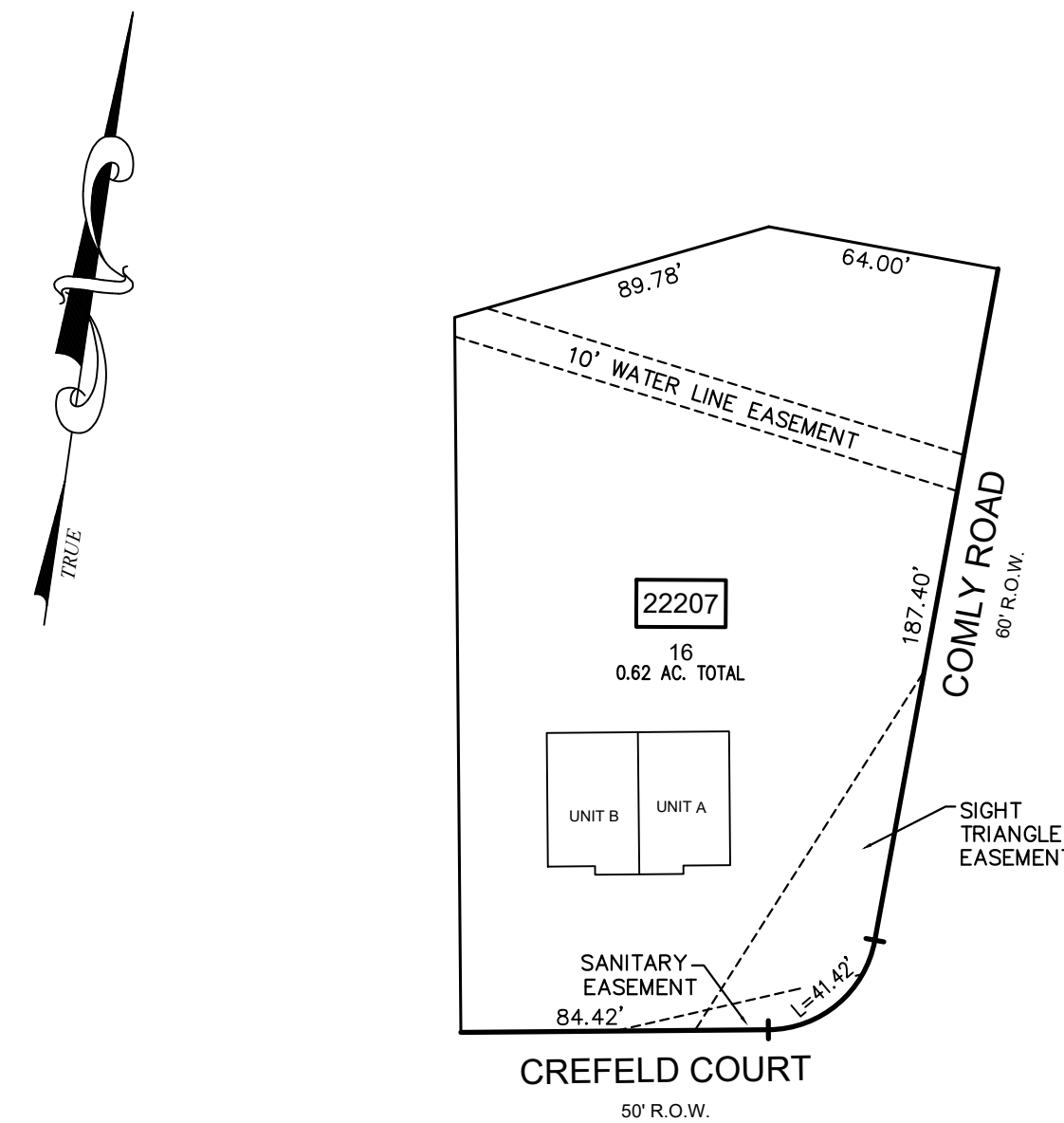


2 CONDOMINIUM UNITS

Block	Lot	Qualifier	Property Location	Unit Number	Square Footage	Common Elements
22207	15	C0001	5 CREFELD COURT	A	1630	50%
22207	15	C0002	7 CREFELD COURT	B	1507	50%

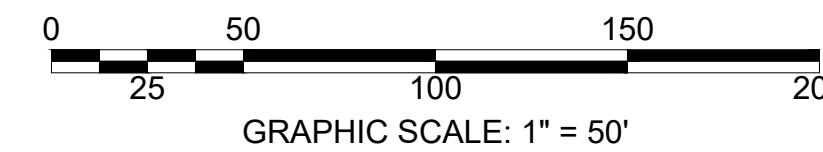


"AMSAV SERVICE CORP. TWO UNIT CONDOMINIUM No. 1"
MASTER DEED RECORDED JUNE 7, 1984 IN DB 2731 PG 619

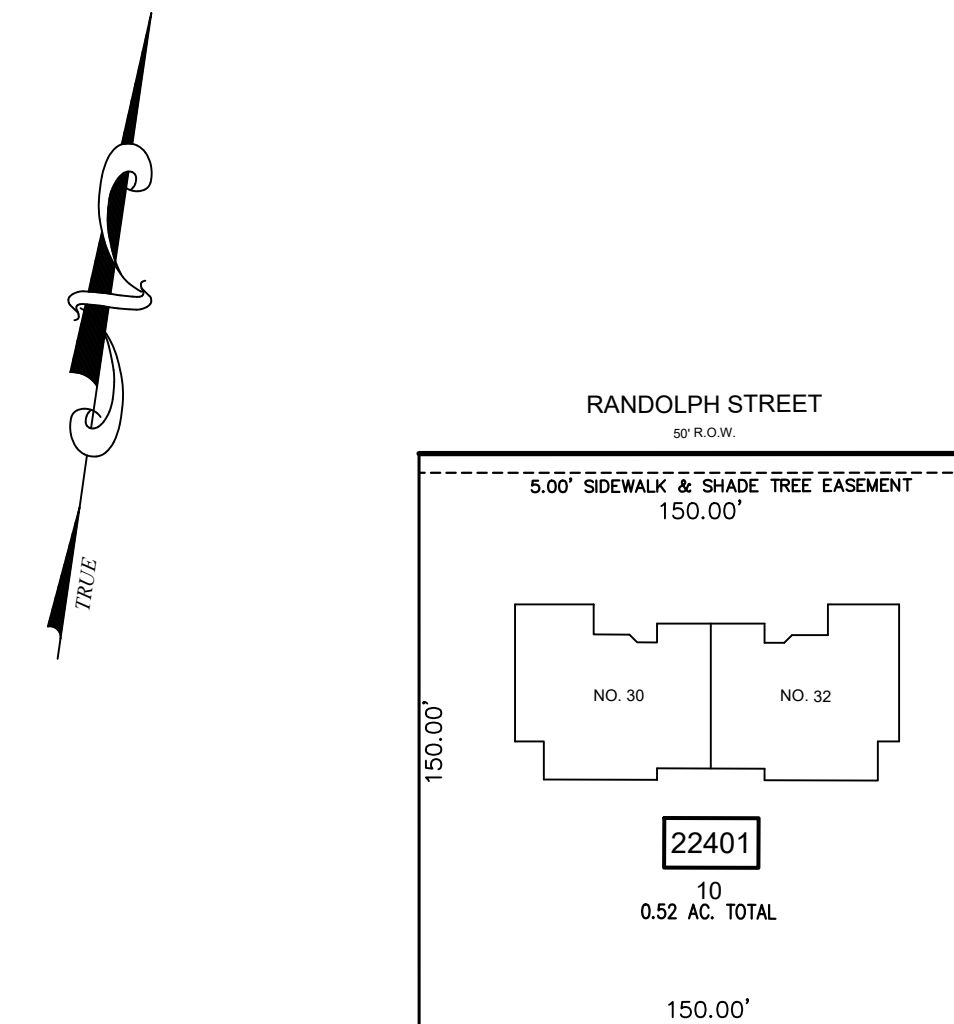


2 CONDOMINIUM UNITS

Block	Lot	Qualifier	Property Location	Unit Number	Square Footage	Common Elements
22207	16	C0001	1 CREFELD COURT	A	1714	50%
22207	16	C0002	3 CREFELD COURT	B	1714	50%

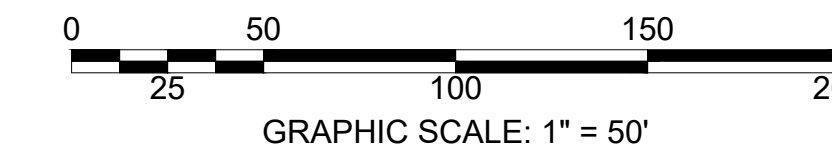


"30/32 RANDOLPH STREET CONDOMINIUMS"
MASTER DEED RECORDED NOVEMBER 19, 1993 IN DB 3877 PG 001

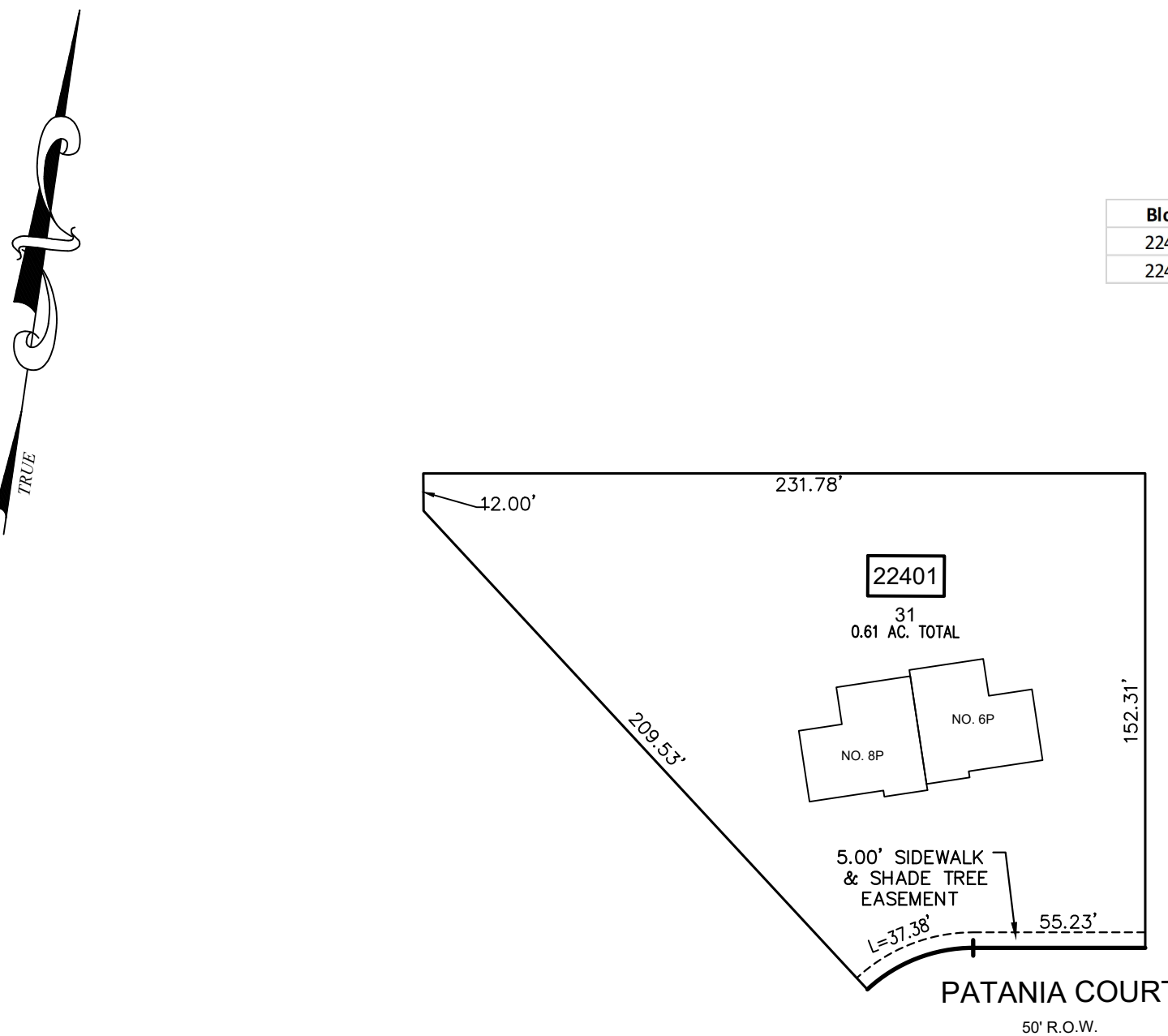


2 CONDOMINIUM UNITS

Block	Lot	Qualifier	Property Location	Unit Number	Square Footage	Common Elements
22401	10	C0001	32 RANDOLPH STREET	32	2,051	50%
22401	10	C0002	30 RANDOLPH STREET	30	2,048	50%

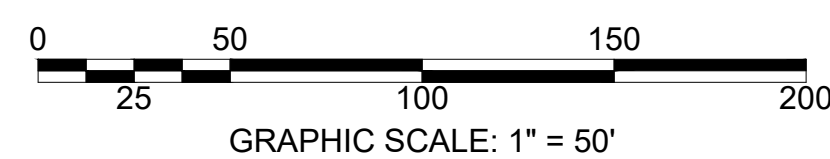


"6/8 PATANIA COURT CONDOMINIUMS"
MASTER DEED RECORDED APRIL 3, 1982 IN DB 3571 PG 050



2 CONDOMINIUM UNITS

Block	Lot	Qualifier	Property Location	Unit Number	Square Footage	Common Elements
22401	31	C0001	6 PATANIA CT	6P	4,233	50%
22401	31	C0002	8 PATANIA CT	8P	4,293	50%

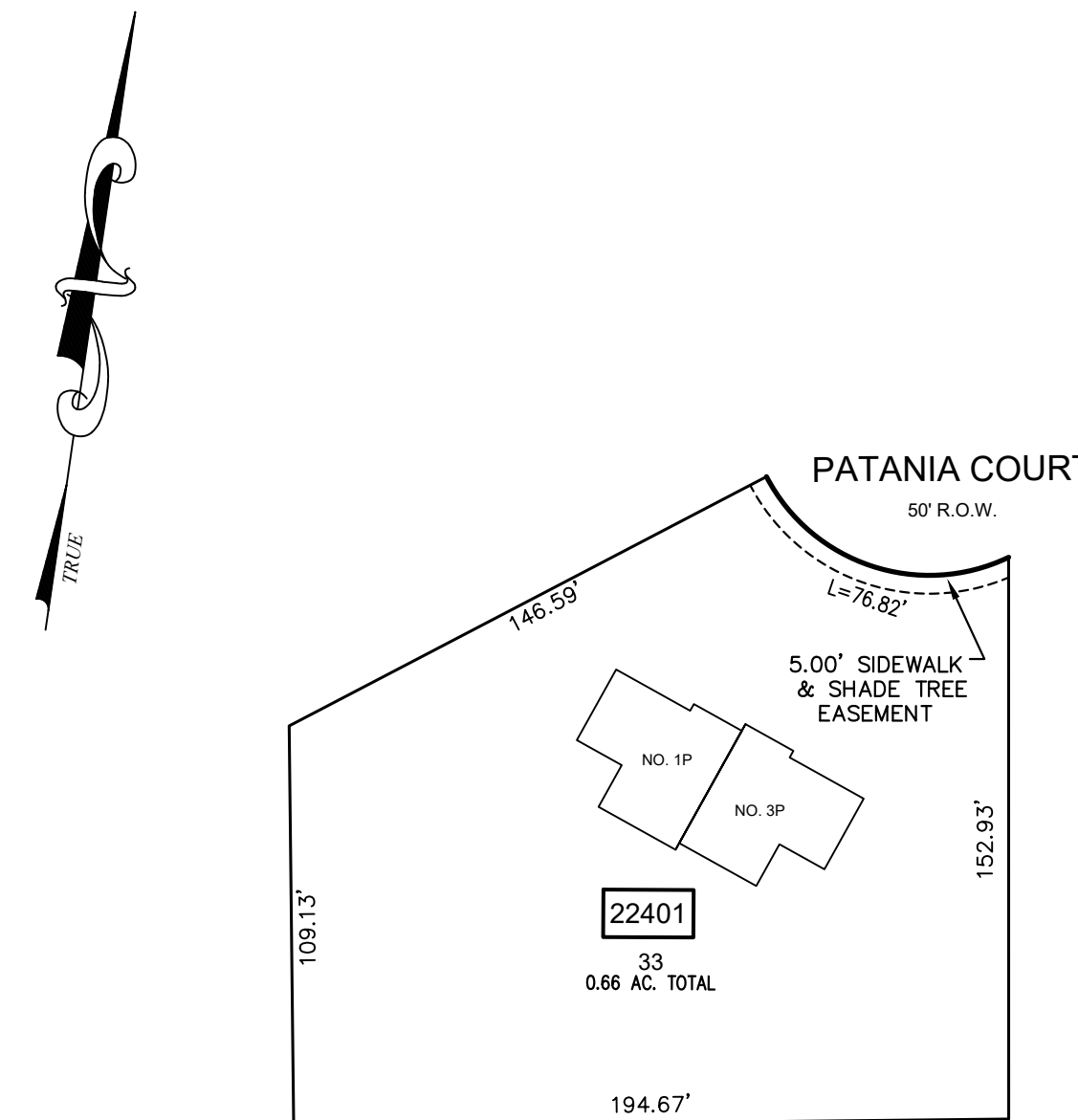


THIS MAP HAS BEEN DRAWN USING COMPUTER AIDED DRAFTING/DESIGN (CAD/D) UNDER THE SUPERVISION OF ROBERT L. CIGOL, N.J.L.S. No. 24GS04026100.

REVISIONS

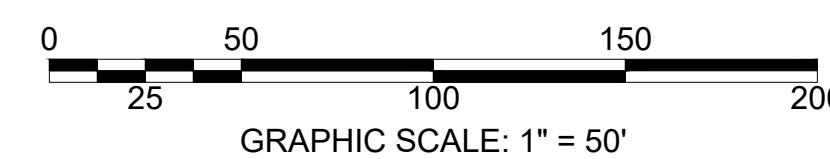
DATE	L. S. NAME	LIC. NO.	DESCRIPTION

"1/3 PATANIA COURT CONDOMINIUMS"
MASTER DEED RECORDED MARCH 27, 1990 IN DB 3267 PG 0146



2 CONDOMINIUM UNITS

Block	Lot	Qualifier	Property Location	Unit Number	Square Footage	Common Elements
22401	33	C0001	3 PATANIA CT	3P	2,412	50%
22401	33	C0002	1 PATANIA CT	1P	2,412	50%



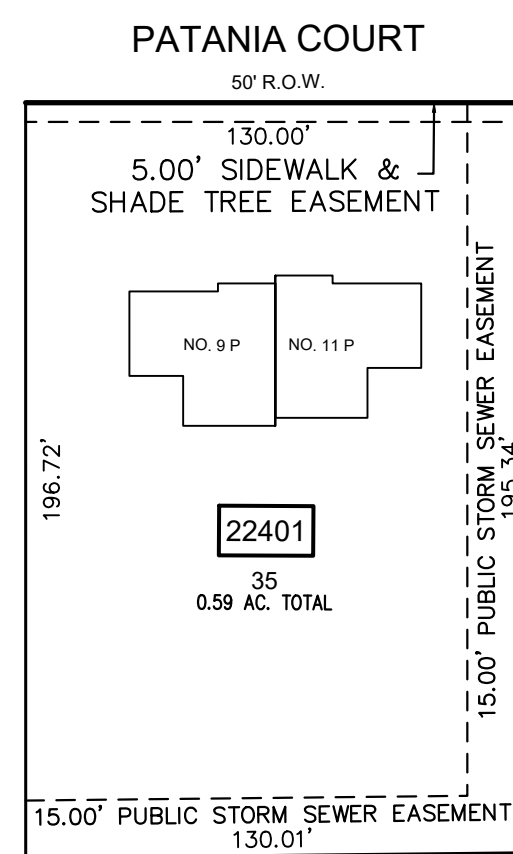
NEW JERSEY DEPARTMENT OF THE TREASURY
DIVISION OF TAXATION
APPROVED AS A TAX MAP PURSUANT TO THE AUTHORITY OF
N.J.S.A. 54:1-15 AND N.J.S.A. 54:15-1
FOR THE DIRECTOR, DIVISION OF TAXATION



DATE AUG 16 2023 SERIAL NO. 1150

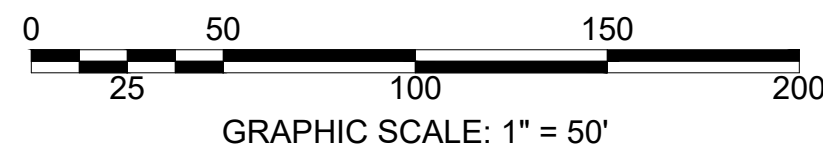
TAX ASSESSMENT MAP
BOROUGH OF LINCOLN PARK
MORRIS COUNTY, NEW JERSEY
SCALE: AS NOTED 11/01/2022
ROBERT L. CIGOL
NEW JERSEY LICENSED LAND SURVEYOR
LICENSE NO. 24GS04026100 CERTIFICATE OF AUTHORIZATION NO. 24GA27919000
DMC ASSOCIATES, INC.
6 CAREY AVENUE
BUTLER, N.J. 07405

"9/11 PATANIA COURT CONDOMINIUMS"
MASTER DEED RECORDED APRIL 21, 1991 IN DB 3424 PG 001

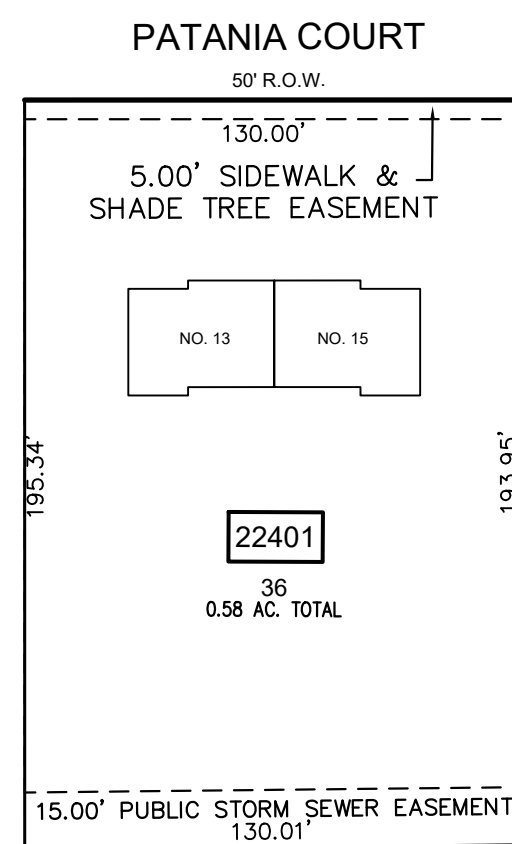


2 CONDOMINIUM UNITS

Block	Lot	Qualifier	Property Location	Unit Number	Square Footage	Common Elements
22401	35	C0001	11 PATANIA CT	11P	2,211	50%
22401	35	C0002	9 PATANIA CT	9P	2,093	50%

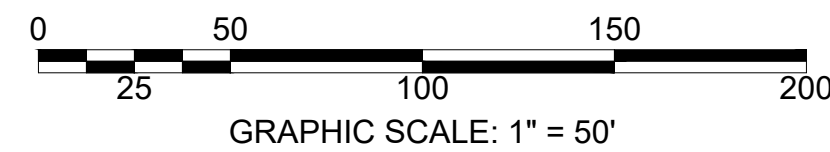


"13/ 15 PATANIA COURT CONDOMINIUMS"
MASTER DEED RECORDED AUGUST 12, 1997 IN DB 4618 PG 001

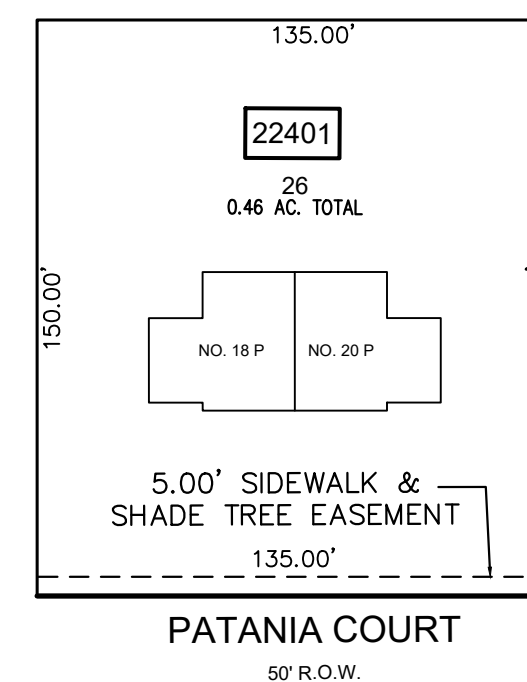


2 CONDOMINIUM UNITS

Block	Lot	Qualifier	Property Location	Unit Number	Square Footage	Common Elements
22401	36	C0001	15 PATANIA CT	15P	2,048	50%
22401	36	C0002	13 PATANIA CT	13P	2,048	50%

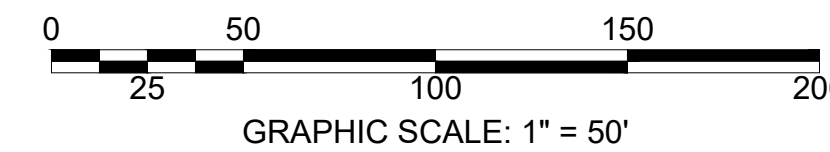


"18/20 PATANIA COURT CONDOMINIUMS"
MASTER DEED RECORDED DECEMBER 14, 1989 IN DB 3226 PG 0077

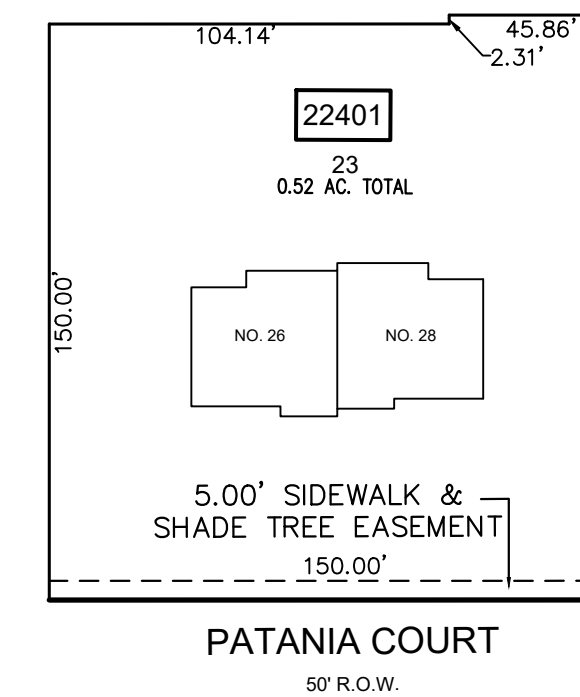


2 CONDOMINIUM UNITS

Block	Lot	Qualifier	Property Location	Unit Number	Square Footage	Common Elements
22401	26	C0001	18 PATANIA COURT	18 P	2,076	50%
22401	26	C0002	20 PATANIA COURT	20 P	2,076	50%

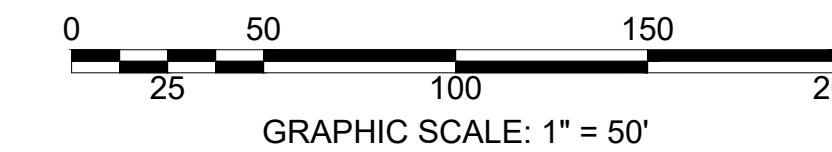


"26-28 PATANIA CORP., A TWO UNIT CONDOMINIUM"
MASTER DEED RECORDED OCTOBER 20, 1987 IN DB 2975 PG 0891

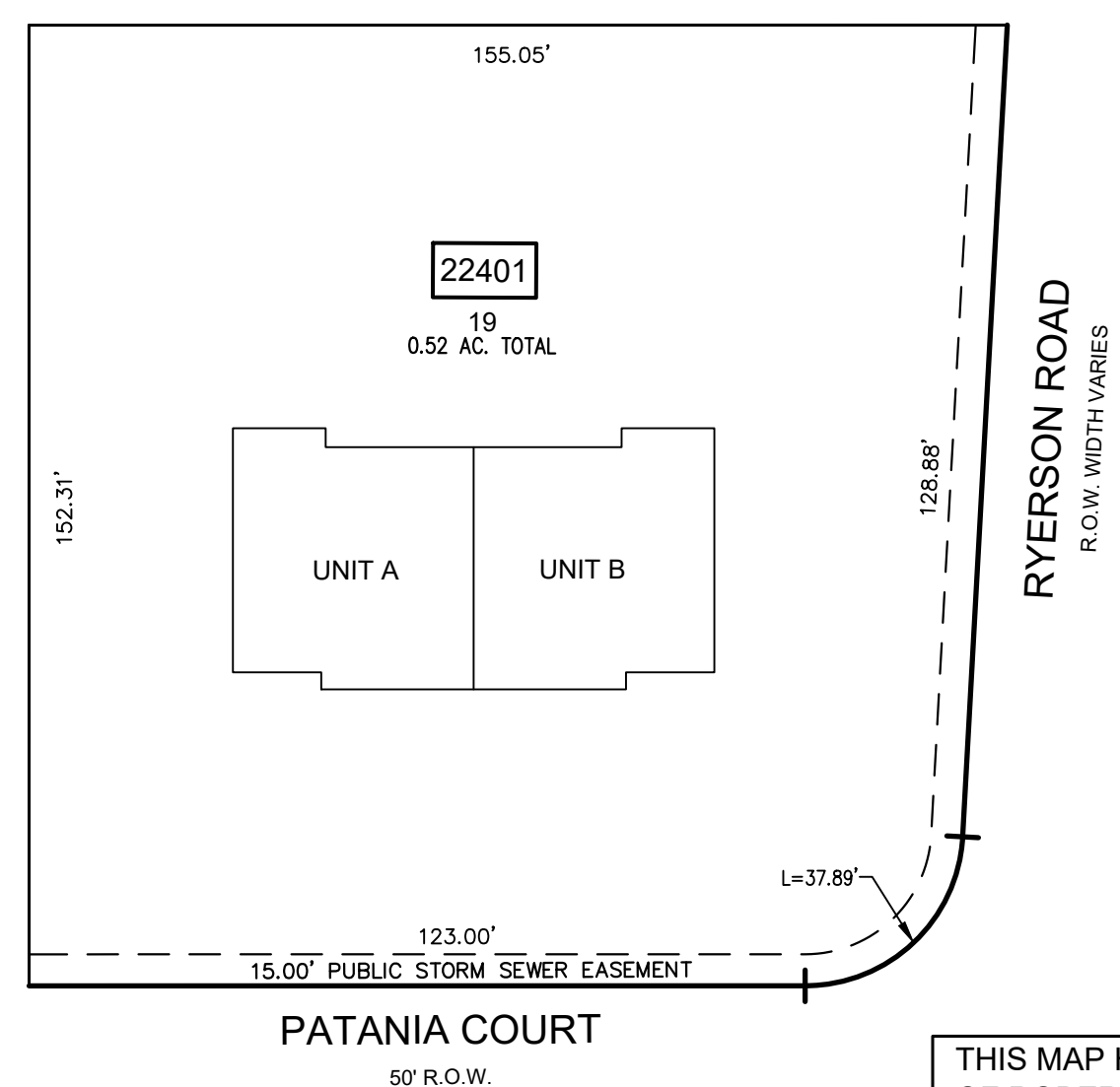


2 CONDOMINIUM UNITS

Block	Lot	Qualifier	Property Location	Unit Number	Square Footage	Common Elements
22401	23	C0001	26 PATANIA COURT	A	1,923	50%
22401	23	C0002	28 PATANIA COURT	B	1,923	50%

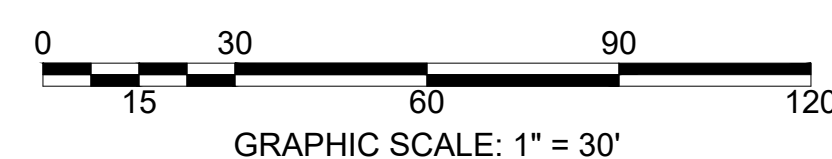


"36/38 PATANIA COURT CONDOMINIUMS"
MASTER DEED RECORDED AUGUST 26, 1988 IN DB 3303 PG 0758



2 CONDOMINIUM UNITS

Block	Lot	Qualifier	Property Location	Unit Number	Square Footage	Common Elements
22401	19	C0001	36 PATANIA COURT	A	2,048	50%
22401	19	C0002	38 PATANIA COURT	B	2,048	50%

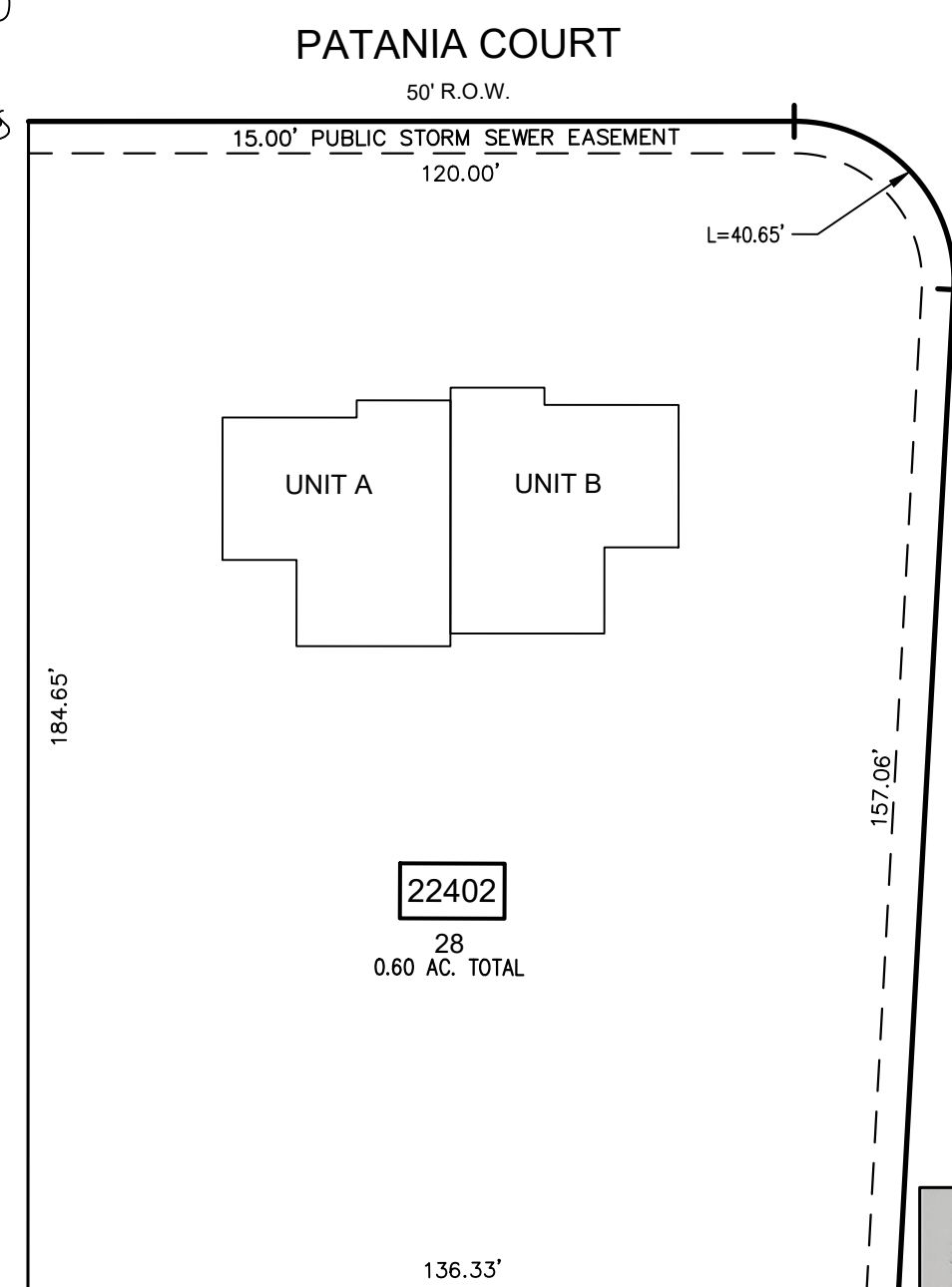


THIS MAP HAS BEEN DRAWN USING COMPUTER AIDED DRAFTING/DESIGN (CAD/D) UNDER THE SUPERVISION OF ROBERT L. CIGOL, N.J.L.S. No. 24GS04026100.

REVISIONS

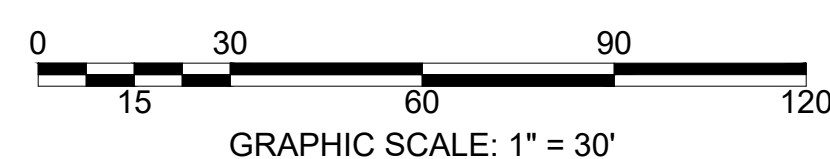
DATE	L. S. NAME	LIC. NO.	DESCRIPTION

"33/35 PATANIA COURT CONDOMINIUMS"
MASTER DEED RECORDED SEPTEMBER 1, 1989 IN DB 3181 PG 63



2 CONDOMINIUM UNITS

Block	Lot	Qualifier	Property Location	Unit Number	Square Footage	Common Elements
22402	28	C0001	33 PATANIA CT	A	1,797	50%
22402	28	C0002	33 PATANIA CT	B	1,797	50%



NEW JERSEY DEPARTMENT OF THE TREASURY
DIVISION OF TAXATION
APPROVED AS A TAX MAP PURSUANT TO THE AUTHORITY OF
N.J.S.A. 54:1-15 AND N.J.S.A. 54:15-1
FOR THE DIRECTOR, DIVISION OF TAXATION



DATE AUG 16 2023 SERIAL NO. 1150

TAX ASSESSMENT MAP
BOROUGH OF LINCOLN PARK
MORRIS COUNTY, NEW JERSEY
SCALE: AS NOTED 11/01/2022
ROBERT L. CIGOL
NEW JERSEY LICENSED LAND SURVEYOR
LICENSE NO. 24GS04026100 CERTIFICATE OF AUTHORIZATION NO. 24GA27919000
DMC ASSOCIATES, INC.
6 CAREY AVENUE
BUTLER, N.J. 07405

"32/34 TULANE PLACE CONDOMINIUMS"
 MASTER DEED RECORDED DECEMBER 21, 1989 IN DB 3230 PG 0066

2 CONDOMINIUM UNITS

Block	Lot	Qualifier	Property Location	Unit Number	Square Footage	Common Elements
22402	11	C0001	32 TULANE PLACE	32 T	2,051	50%
22402	11	C0002	34 TULANE PLACE	34 T	2,048	50%

"37/39 TULANE PLACE CONDOMINIUMS"
 MASTER DEED RECORDED JUNE 13, 1990 IN DB 3303 PG 0211

2 CONDOMINIUM UNITS

Block	Lot	Qualifier	Property Location	Unit Number	Square Footage	Common Elements
22402	17	C0001	37 TULANE PLACE	37 T	2,045	50%
22402	17	C0002	39 TULANE PLACE	39 T	2,045	50%

"40/42 TULANE PLACE CONDOMINIUMS"
 MASTER DEED RECORDED APRIL 24, 1998 IN DB 4753 PG 032

2 CONDOMINIUM UNITS

Block	Lot	Qualifier	Property Location	Unit Number	Square Footage	Common Elements
22402	14	C0001	42 TULANE PLACE	15 A	2,048	50%
22402	14	C0002	40 TULANE PLACE	15 B	2,048	50%

"44/46 TULANE PLACE CONDOMINIUMS"
 MASTER DEED RECORDED NOVEMBER 16, 1989 IN DB 3217 PG 0001

2 CONDOMINIUM UNITS

Block	Lot	Qualifier	Property Location	Unit Number	Square Footage	Common Elements
22402	15	C0001	46 TULANE PLACE	44 T	2,051	50%
22402	15	C0002	44 TULANE PLACE	46 T	2,058	50%

"4-6 CAROLE COURT, A CONDOMINIUM"
 MASTER DEED RECORDED APRIL 25, 2013 IN DB 22306 PG 1192

2 CONDOMINIUM UNITS

Block	Lot	Qualifier	Property Location	Unit Number	Square Footage	Common Elements
33202	1	C0001	4 CAROLE CT	A	2,118	50%
33202	1	C0002	6 CAROLE CT	B	2,118	50%

THIS MAP HAS BEEN DRAWN USING COMPUTER AIDED DRAFTING/DESIGN (CAD/D) UNDER THE SUPERVISION OF ROBERT L. CIGOL, N.J.L.S. No. 24GS04026100.

REVISIONS			
DATE	L. S. NAME	LIC. NO.	DESCRIPTION

"3-5 CAROLE COURT, A CONDOMINIUM"
 MASTER DEED RECORDED JANUARY 7, 2015 IN DB 22646 PG 1239

2 CONDOMINIUM UNITS

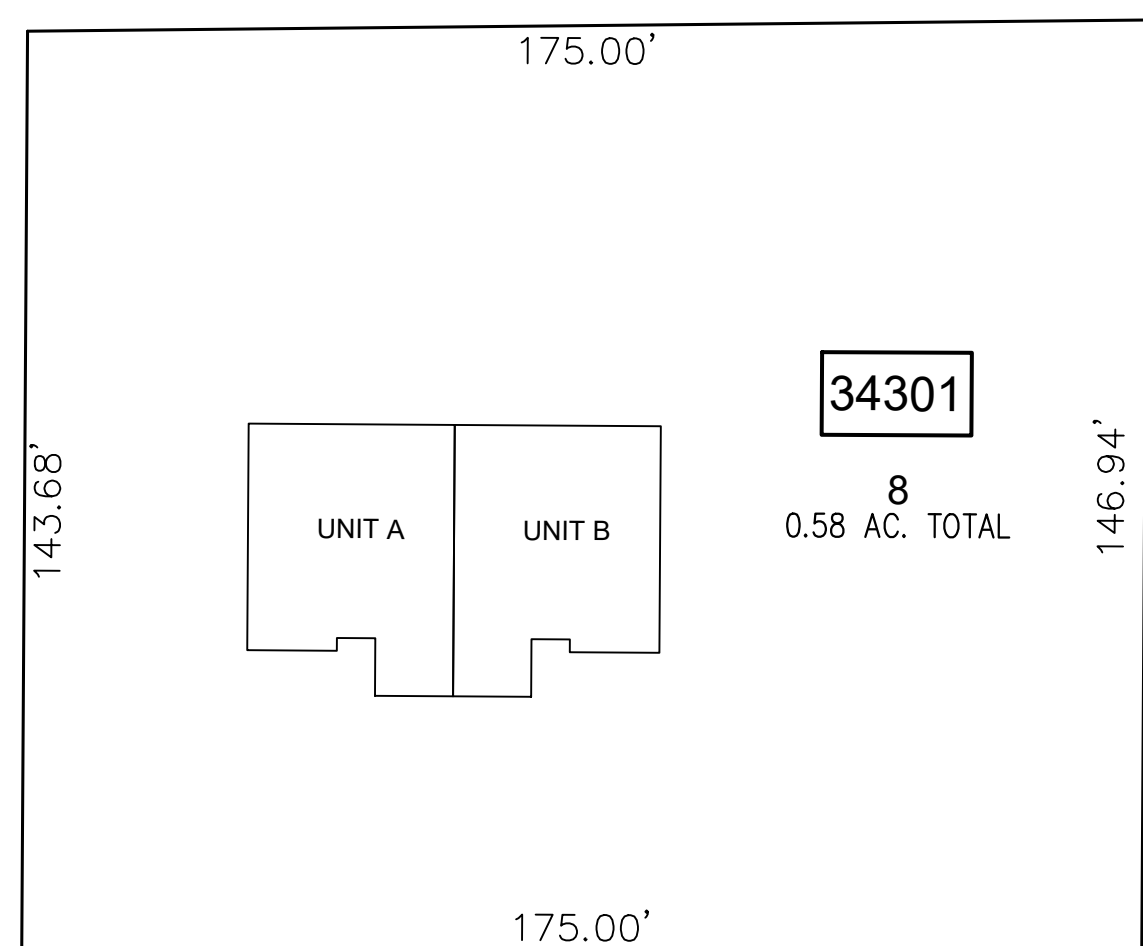
Block	Lot	Qualifier	Property Location	Unit Number	Square Footage	Common Elements
33202	18	C0001	5 CAROLE CT	A	3,064	50%
33202	18	C0002	3 CAROLE CT	B	3,064	50%

NEW JERSEY DEPARTMENT OF THE TREASURY
 DIVISION OF TAXATION
 APPROVED AS A TAX MAP PURSUANT TO THE AUTHORITY OF
 N.J.S.A. 54:1-15 AND N.J.S.A. 54:15-1
 FOR THE DIRECTOR, DIVISION OF TAXATION

DATE AUG 16 2023 SERIAL NO. 1150

TAX ASSESSMENT MAP
BOROUGH OF LINCOLN PARK
 MORRIS COUNTY, NEW JERSEY
 SCALE: AS NOTED 11/01/2022
ROBERT L. CIGOL
 NEW JERSEY LICENSED LAND SURVEYOR
 LICENSE NO. 24GS04026100 CERTIFICATE OF AUTHORIZATION NO. 24GA27919000
DMC ASSOCIATES, INC.
 6 CAREY AVENUE
 BUTLER, N.J. 07405

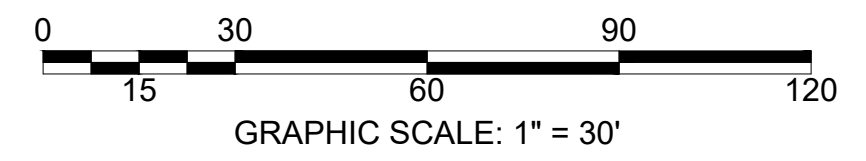
"MORRIS AVENUE, TWO-UNIT CONDOMINIUM"
 MASTER DEED RECORDED SEPTEMBER 13, 1988 IN DB 3036 PG 0856



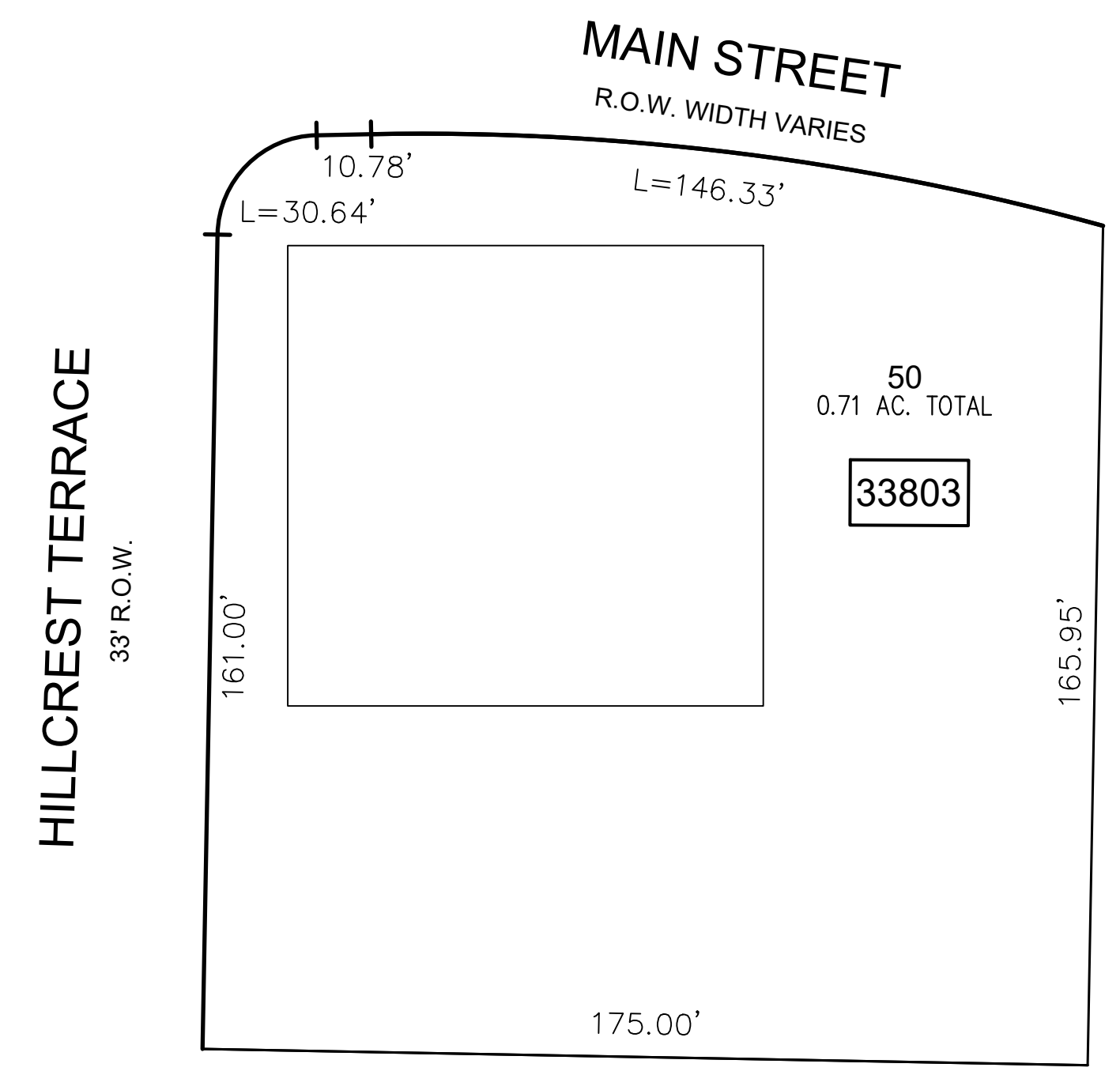
MORRIS AVENUE
 50' R.O.W.

2 CONDOMINIUM UNITS

Block	Lot	Qualifier	Property Location	Unit Number	Square Footage	Common Elements
34301	8	C001	39 MORRIS AVE	A	1,974	50%
34301	8	C002	41 MORRIS AVE	B	2,054	50%



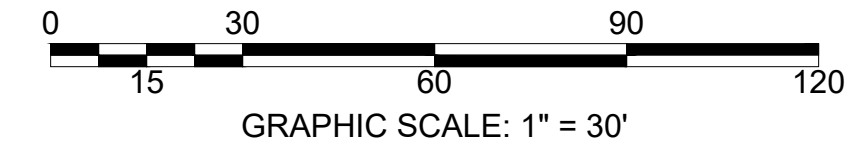
"THE MAIN STREET CONDOMINIUM"
 MASTER DEED RECORDED FEBRUARY 3, 1989 IN DB 3088 PG 0143



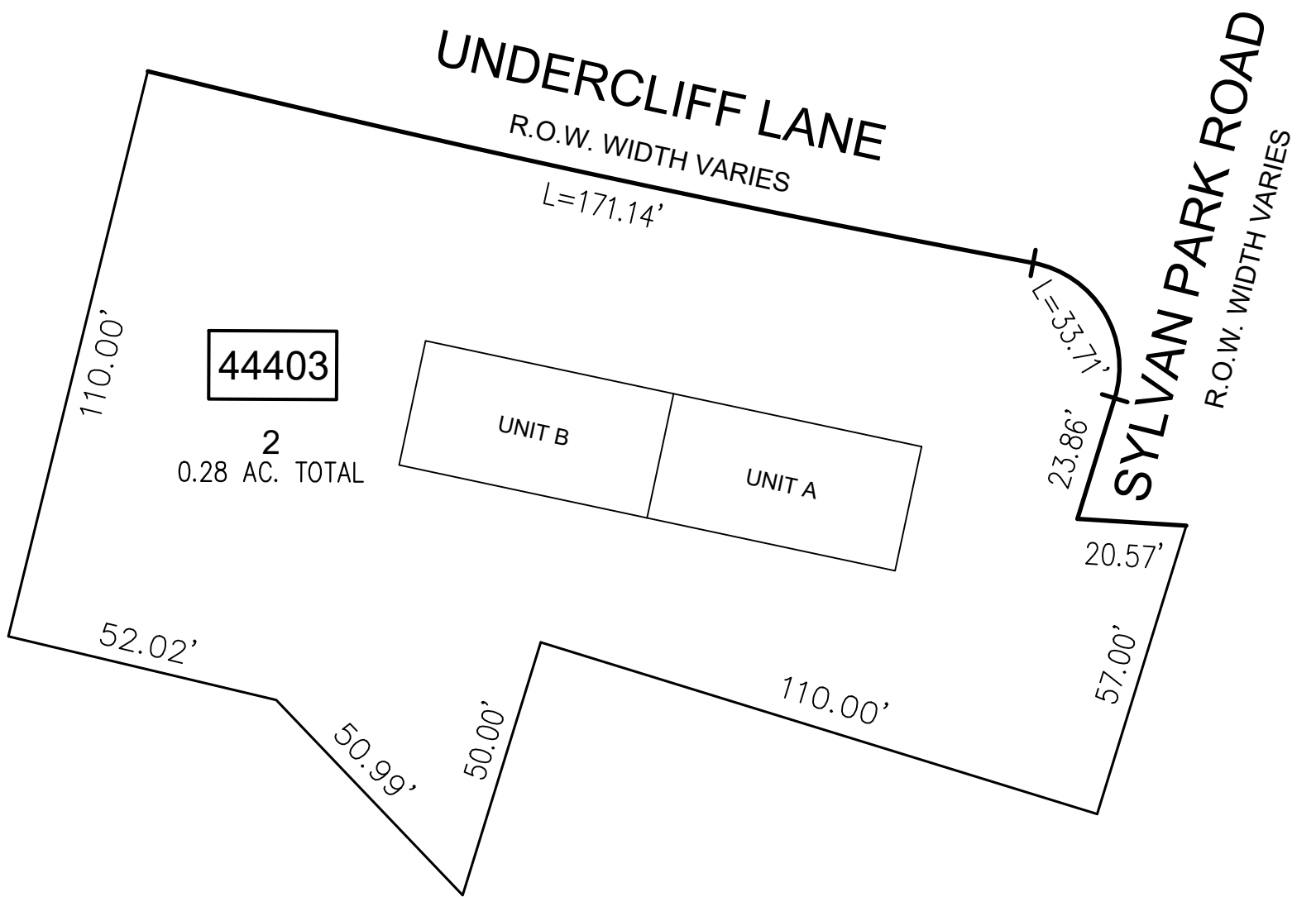
HILLCREST TERRACE
 38' R.O.W.

5 CONDOMINIUM UNITS

Block	Lot	Qualifier	Property Location	Unit Number	Floor	Square Footage	Common Elements
33803	50	C0001	166 MAIN ST/SUITE 1A	SUITE 1A	1	1,404	11.215%
33803	50	C0002	166 MAIN ST/SUITE 1B	SUITE 1B	1	1,254	11.215%
33803	50	C0003	166 MAIN ST/SUITE 2	SUITE 2	1	911	7.92%
33803	50	C0004	166 MAIN ST/SUITE 3	SUITE 3	1	901	7.83%
33803	50	C0005	166 MAIN ST/SUITE 4	SUITE 4	1	674	5.87%
33803	50	C0006	166 MAIN ST/SUITE 5	SUITE 5	2	5,272	45.86%
33803	50	C0007	166 MAIN ST/SUITE 6	SUITE 6	2	1,160	10.08%

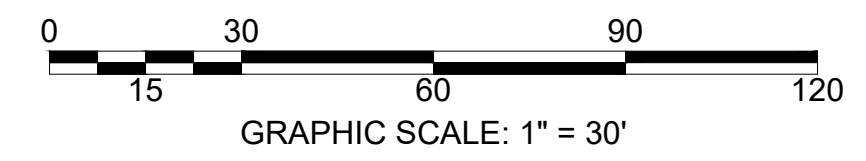


"3-5 UNDERCLIFF LANE, A CONDOMINIUM"
 MASTER DEED RECORDED OCTOBER 3, 2006 IN DB 20634 PG 0713



2 CONDOMINIUM UNITS

Block	Lot	Qualifier	Property Location	Unit Number	Square Footage	Common Elements
44403	2	C0001	3 UNDERCLIFF LN	A	1,930	50%
44403	2	C0002	5 UNDERCLIFF LN	B	1,930	50%

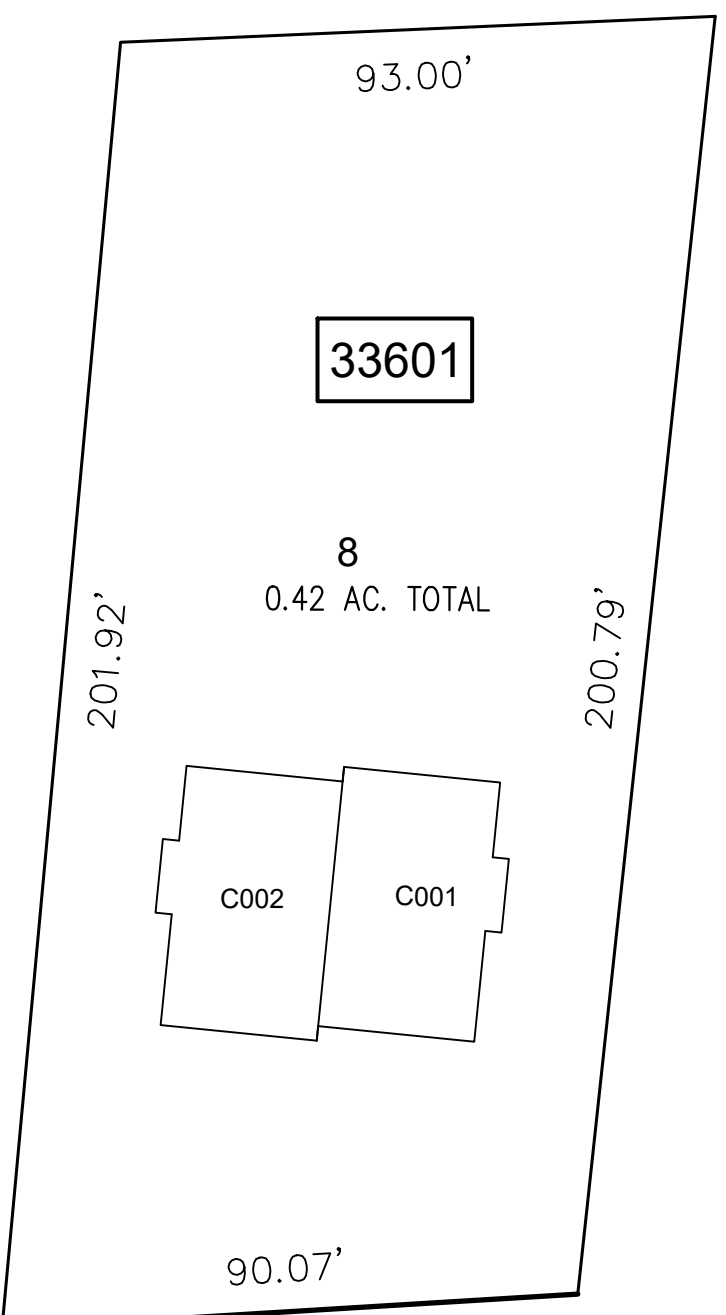


THIS MAP HAS BEEN DRAWN USING COMPUTER AIDED DRAFTING/DESIGN (CAD/D) UNDER THE SUPERVISION OF ROBERT L. CIGOL, N.J.L.S. No. 24GS04026100.

REVISIONS

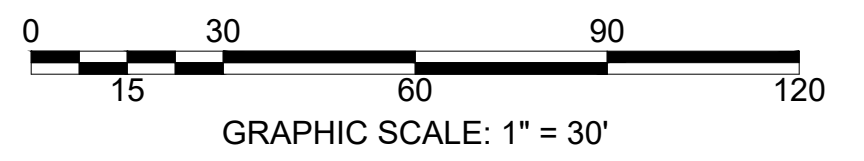
DATE	L. S. NAME	LIC. NO.	DESCRIPTION

"70-72 MOUNTAIN HEIGHTS AVENUE, A CONDOMINIUM"
 MASTER DEED RECORDED JUNE 18, 2020 IN DB 23797 PG 1082



MOUNTAIN HEIGHTS AVENUE

Block	Lot	Qualifier	Property Location	Unit Number	Common Elements
33601	8	C0001	70 MTN HEIGHTS AVE	A	50%
33601	8	C0002	72 MTN HEIGHTS AVE	B	50%



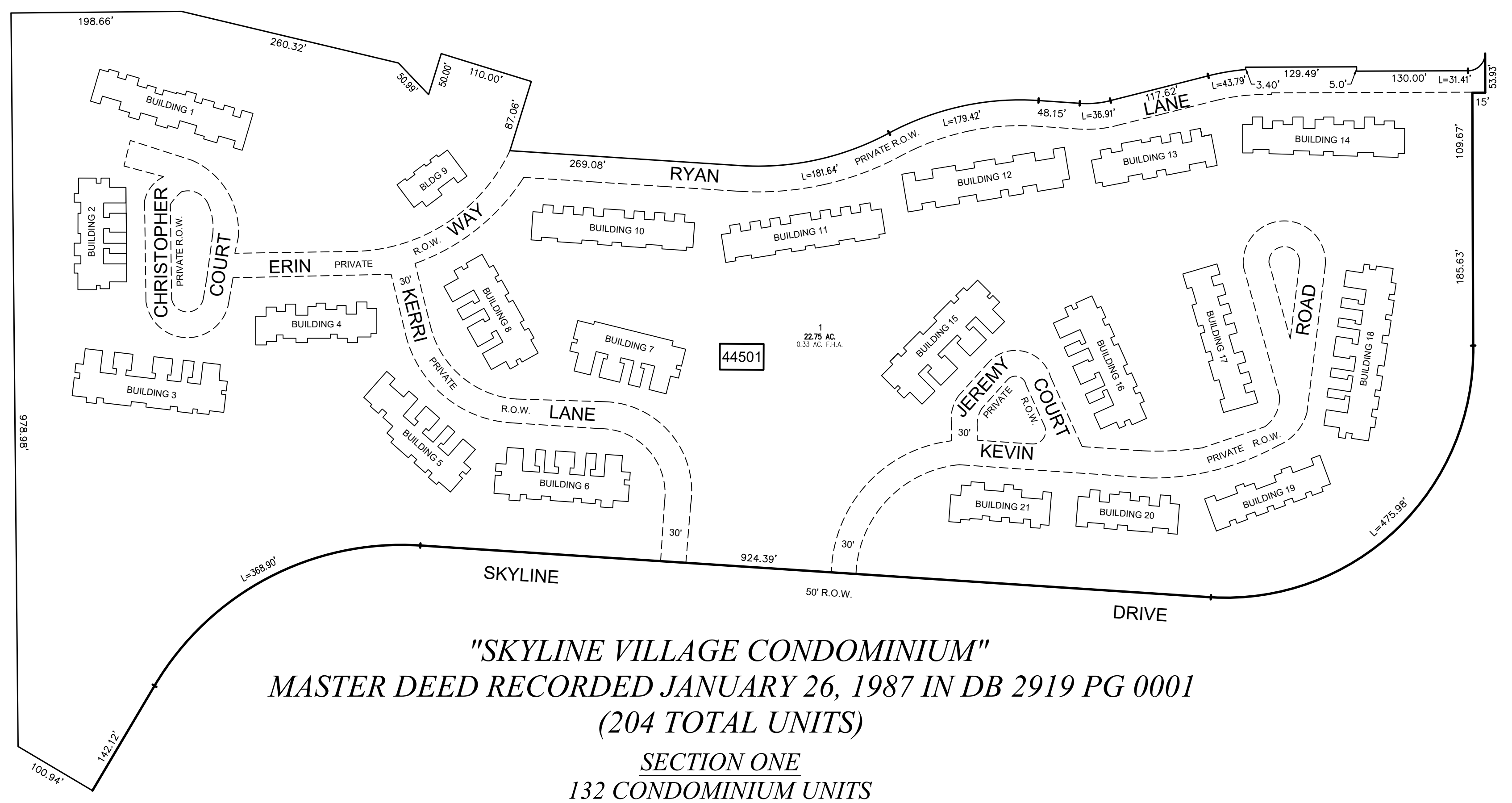
NEW JERSEY DEPARTMENT OF THE TREASURY
 DIVISION OF TAXATION
 APPROVED AS A TAX MAP PURSUANT TO THE AUTHORITY OF
 N.J.S.A. 54:1-15 AND N.J.S.A. 54:15-1
 FOR THE DIRECTOR, DIVISION OF TAXATION

DATE AUG 16 2023 SERIAL NO. 1150

TAX ASSESSMENT MAP
 BOROUGH OF LINCOLN PARK
 MORRIS COUNTY, NEW JERSEY
 SCALE: AS NOTED 11/01/2022

ROBERT L. CIGOL
 NEW JERSEY LICENSED LAND SURVEYOR
 LICENSE NO. 24GS04026100 CERTIFICATE OF AUTHORIZATION NO. 24GA27919000

DMC ASSOCIATES, INC.
 6 CAREY AVENUE
 BUTLER, N.J. 07405



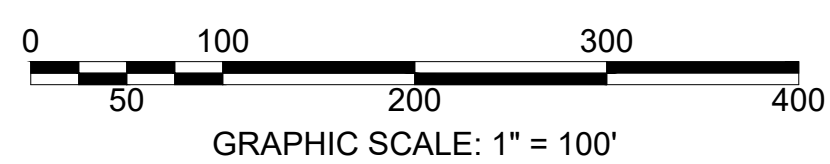
Block	Lot	Qualifier	Property Location	Unit Number	Building	Square Footage	Common Elements
44501	1	C0101	8 CHRISTOPHER CT	1A	1	1,380	0.4902%
44501	1	C0102	7 CHRISTOPHER CT	2A	1	1,504	0.4902%
44501	1	C0103	6 CHRISTOPHER CT	3A	1	1,380	0.4902%
44501	1	C0104	5 CHRISTOPHER CT	4A	1	1,504	0.4902%
44501	1	C0105	4 CHRISTOPHER CT	5A	1	1,380	0.4902%
44501	1	C0106	3 CHRISTOPHER CT	6A	1	1,504	0.4902%
44501	1	C0107	2 CHRISTOPHER CT	7A	1	1,428	0.4902%
44501	1	C0108	1 CHRISTOPHER CT	8A	1	1,504	0.4902%
44501	1	C0201	13 CHRISTOPHER CT	9B	2	1,677	0.4902%
44501	1	C0202	12 CHRISTOPHER CT	10B	2	1,395	0.4902%
44501	1	C0203	11 CHRISTOPHER CT	11B	2	1,321	0.4902%
44501	1	C0204	10 CHRISTOPHER CT	12B	2	1,321	0.4902%
44501	1	C0205	9 CHRISTOPHER CT	13B	2	1,677	0.4902%
44501	1	C0301	14 CHRISTOPHER CT	14C	3	1,677	0.4902%
44501	1	C0302	15 CHRISTOPHER CT	15C	3	1,395	0.4902%
44501	1	C0303	16 CHRISTOPHER CT	16C	3	1,395	0.4902%
44501	1	C0304	17 CHRISTOPHER CT	17C	3	1,321	0.4902%
44501	1	C0305	18 CHRISTOPHER CT	18C	3	1,321	0.4902%
44501	1	C0306	19 CHRISTOPHER CT	19C	3	1,395	0.4902%
44501	1	C0307	20 CHRISTOPHER CT	20C	3	1,677	0.4902%
44501	1	C0401	12 ERIN WAY	21D	4	1,380	0.4902%
44501	1	C0402	10 ERIN WAY	22D	4	1,504	0.4902%
44501	1	C0403	8 ERIN WAY	23D	4	1,380	0.4902%
44501	1	C0404	6 ERIN WAY	24D	4	1,504	0.4902%
44501	1	C0405	4 ERIN WAY	25D	4	1,504	0.4902%
44501	1	C0406	2 ERIN WAY	26D	4	1,504	0.4902%
44501	1	C0501	24 KERRI LN	27E	5	1,380	0.4902%
44501	1	C0502	22 KERRI LN	28E	5	1,504	0.4902%
44501	1	C0503	20 KERRI LN	29E	5	1,321	0.4902%
44501	1	C0504	18 KERRI LN	30E	5	1,321	0.4902%
44501	1	C0505	16 KERRI LN	31E	5	1,395	0.4902%
44501	1	C0506	14 KERRI LN	32E	5	1,677	0.4902%
44501	1	C0601	12 KERRI LN	33F	6	1,677	0.4902%
44501	1	C0602	10 KERRI LN	34F	6	1,395	0.4902%
44501	1	C0603	8 KERRI LN	35F	6	1,321	0.4902%
44501	1	C0604	6 KERRI LN	36F	6	1,321	0.4902%
44501	1	C0605	4 KERRI LN	37F	6	1,395	0.4902%
44501	1	C0606	2 KERRI LN	38F	6	1,677	0.4902%
44501	1	C0701	9 KERRI LN	39G	7	1,677	0.4902%
44501	1	C0702	7 KERRI LN	40G	7	1,321	0.4902%
44501	1	C0703	5 KERRI LN	41G	7	1,321	0.4902%
44501	1	C0704	3 KERRI LN	42G	7	1,395	0.4902%
44501	1	C0705	1 KERRI LN	43G	7	1,677	0.4902%

Block	Lot	Qualifier	Property Location	Unit Number	Building	Square Footage	Common Elements
44501	1	C0801	19 KERRI LN	44H	8	2,860	0.4902%
44501	1	C0802	17 KERRI LN	45H	8	1,395	0.4902%
44501	1	C0803	15 KERRI LN	46H	8	1,321	0.4902%
44501	1	C0804	13 KERRI LN	47H	8	1,321	0.4902%
44501	1	C0805	11 KERRI LN	48H	8	1,677	0.4902%
44501	1	C0901	5 ERIN WAY	49I	9	1,380	0.4902%
44501	1	C0902	3 ERIN WAY	50I	9	1,504	0.4902%
44501	1	C0903	1 ERIN WAY	51I	9	1,380	0.4902%
44501	1	C1001	76 RYAN LN	52J	10	1,380	0.4902%
44501	1	C1002	74 RYAN LN	53J	10	1,504	0.4902%
44501	1	C1003	72 RYAN LN	54J	10	1,380	0.4902%
44501	1	C1004	70 RYAN LN	55J	10	1,504	0.4902%
44501	1	C1005	68 RYAN LN	56J	10	1,380	0.4902%
44501	1	C1006	66 RYAN LN	57J	10	1,504	0.4902%
44501	1	C1007	64 RYAN LN	58J	10	1,380	0.4902%
44501	1	C1008	62 RYAN LN	59J	10	1,504	0.4902%
44501	1	C1101	60 RYAN LN	60K	11	1,380	0.4902%
44501	1	C1102	58 RYAN LN	61K	11	1,504	0.4902%
44501	1	C1103	56 RYAN LN	62K	11	1,380	0.4902%
44501	1	C1104	54 RYAN LN	63K	11	1,504	0.4902%
44501	1	C1105	52 RYAN LN	64K	11	1,380	0.4902%
44501	1	C1106	50 RYAN LN	65K	11	1,504	0.4902%
44501	1	C1107	48 RYAN LN	66K	11	1,380	0.4902%
44501	1	C1108	46 RYAN LN	67K	11	1,504	0.4902%
44501	1	C1201	44 RYAN LN	68L	12	1,380	0.4902%
44501	1	C1202	42 RYAN LN	69L	12	1,504	0.4902%
44501	1	C1203	40 RYAN LN	70L	12	1,380	0.4902%
44501	1	C1204	38 RYAN LN	71L	12	1,504	0.4902%
44501	1	C1205	36 RYAN LN	72L	12	1,380	0.4902%
44501	1	C1206	34 RYAN LN	73L	12	1,504	0.4902%
44501	1	C1207	32 RYAN LN	74L	12	1,380	0.4902%
44501	1	C1208	30 RYAN LN	75L	12	1,504	0.4902%
44501	1	C1301	28 RYAN LN	76M	13	1,504	0.4902%
44501	1	C1302	26 RYAN LN	77M	13	1,380	0.4902%
44501	1	C1303	24 RYAN LN	78M	13	1,504	0.4902%
44501	1	C1304	22 RYAN LN	79M	13	1,380	0.4902%
44501	1	C1305	20 RYAN LN	80M	13	1,504	0.4902%
44501	1	C1306	18 RYAN LN	81M	13	1,380	0.4902%
44501	1	C1401	16 RYAN LN	82N	14	1,380	0.4902%
44501	1	C1402	14 RYAN LN	83N	14	1,504	0.4902%
44501	1	C1403	12 RYAN LN	84N	14	1,380	0.4902%
44501	1	C1404	10 RYAN LN	85N	14	1,504	0.4902%
44501	1	C1405	8 RYAN LN	86N	14	1,380	0.4902%
44501	1	C1406	6 RYAN LN	87N	14	1,504	0.4902%
44501	1	C1407	4 RYAN LN	88N	14	1,380	0.4902%
44501	1	C1408	2 RYAN LN	89N	14	1,504	0.4902%

Block	Lot	Qualifier	Property Location	Unit Number	Building	Square Footage	Common Elements
44501	1	C1501	12 JEREMY CT	90O	15	1,677	0.4902%
44501	1	C1502	11 JEREMY CT	91O	15	1,395	0.4902%
44501	1	C1503	10 JEREMY CT	92O	15	1,321	0.4902%
44501	1	C1504	9 JEREMY CT	93O	15	1,321	0.4902%
44501	1	C1505	8 JEREMY CT	94O	15	1,395	0.4902%
44501	1	C1506	7 JEREMY CT	95O	15	1,677	0.4902%
44501	1	C1601	6 JEREMY CT	96P	16	1,677	0.4902%
44501	1	C1602	5 JEREMY CT	97P	16	1,395	0.4902%
44501	1	C1603	4 JEREMY CT	98P	16	1,321	0.4902%
44501	1	C1604	3 JEREMY CT	99P	16	1,321	0.4902%
44501	1	C1605	2 JEREMY CT	100P	16	1,395	0.4902%
44501	1	C1606	1 JEREMY CT	101P	16	1,677	0.4902%
44501	1	C1701	25 KEVIN RD	102Q	17	1,504	0.4902%
44501	1	C1702	26 KEVIN RD	103Q	17	1,380	0.4902%
44501	1	C1703	27 KEVIN RD	104Q	17	1,504	0.4902%
44501	1	C1704	28 KEVIN RD	105Q	17	1,380	0.4902%
44501	1	C1705	29 KEVIN RD	106Q	17	1,504	0.4902%
44501	1	C1706	30 KEVIN RD	107Q	17	1,380	0.4902%
44501	1	C1707	31 KEVIN RD	108Q	17	1,504	0.4902%
44501	1	C1801	24 KEVIN RD	109R	18	1,677	0.4902%
44501	1	C1802	23 KEVIN RD	110R	18	1,395	0.4902%
44501	1	C1803	22 KEVIN RD	111R	18	1,395	0.4902%
44501	1	C1804	21 KEVIN RD	112R	18	1,380	0.4902%
44501	1	C1805	20 KEVIN RD	113R	18	1,321	0.4902%
44501	1	C1806	19 KEVIN RD	114R	18	1,395	0.4902%
44501	1	C1807	18 KEVIN RD	115R	18	1,395	0.4902%
44501	1	C1808	17 KEVIN RD	116R	18	1,677	0.4902%
44501	1	C1901	11 KEVIN RD	117S	19	1,504	0.4902%
44501	1	C1902	12 KEVIN RD	118S	19	1,380	0.4902%
44501	1	C1903	13 KEVIN RD	119S	19	1,504	0.4902%
44501	1	C1904	14 KEVIN RD	120S	19	1,380	0.4902%
44501	1	C1905	15 KEVIN RD	121S	19	1,504	0.4902%
44501	1	C1906	16 KEVIN RD	122S	19	1,380	0.4902%
44501	1	C2001	6 KEVIN RD	123T	20	1,380	0.4902%
44501	1	C2002	7 KEVIN RD	124T	20	1,504	0.4902%
44501	1	C2003	8 KEVIN RD	125T	20	1,380	0.4902%
44501	1	C2004	9 KEVIN RD	126T	20	1,504	0.4902%
44501	1	C2005	10 KEVIN RD	127T	20	1,380	0.4902%
44501	1	C2101	1 KEVIN RD	128U	21	1,380	0.4902%
44501	1	C2102	2 KEVIN RD	129U	21	1,504	0.4902%
44501	1	C2103	3 KEVIN RD	130U	21	1,380	0.4902%
44501	1	C2104	4 KEVIN RD	131U	21	1,504	0.4902%
44501	1	C2105	5 KEVIN RD	132U	21	1,380	0.4902%

THIS MAP HAS BEEN DRAWN USING COMPUTER AIDED DRAFTING/DESIGN (CAD/D) UNDER THE SUPERVISION OF ROBERT L. CIGOL, N.J.L.S. No. 24GS04026100.

REVISIONS			
DATE	L. S. NAME	LIC. NO.	DESCRIPTION



NEW JERSEY DEPARTMENT OF THE TREASURY
 DIVISION OF TAXATION
 APPROVED AS A TAX MAP PURSUANT TO THE AUTHORITY OF
 N.J.S.A. 54:1-15 AND N.J.S.A. 54:15-1
 FOR THE DIRECTOR, DIVISION OF TAXATION

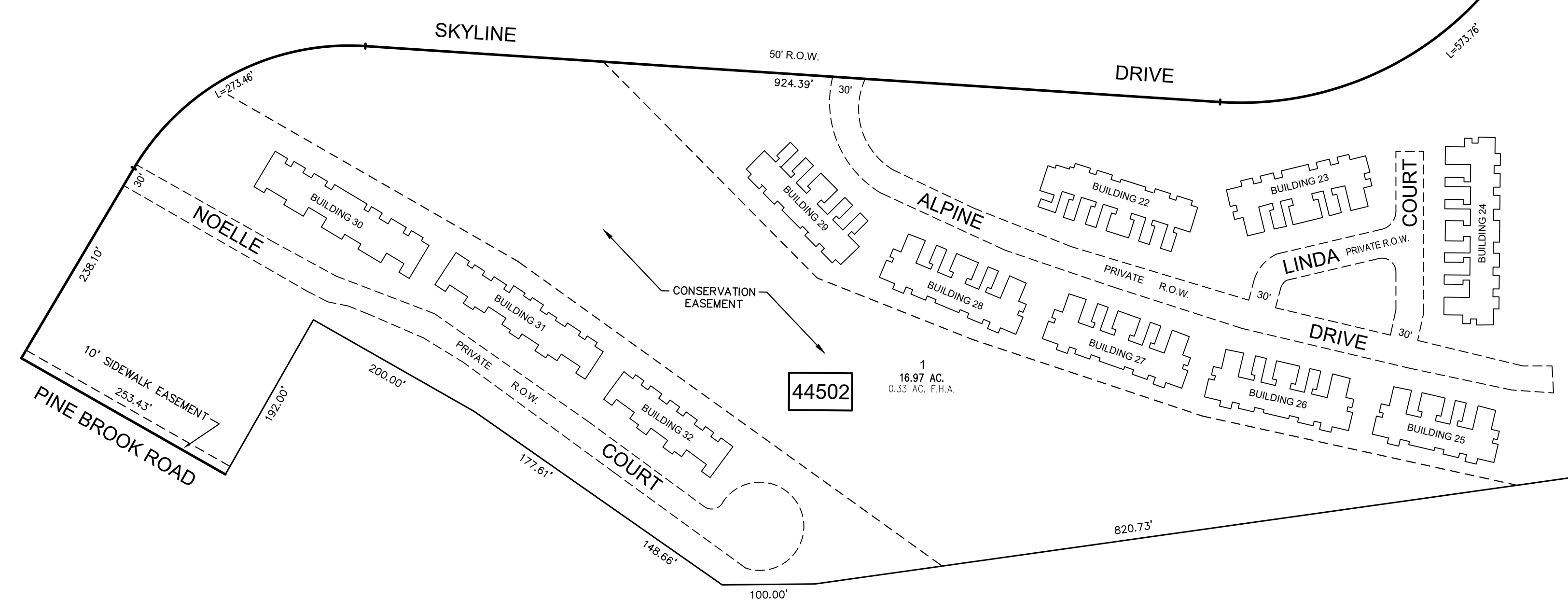
DATE AUG 16 2023 SERIAL NO. 1150

TAX ASSESSMENT MAP
BOROUGH OF LINCOLN PARK
 MORRIS COUNTY, NEW JERSEY
 SCALE: AS NOTED 11/01/2022

ROBERT L. CIGOL
 NEW JERSEY LICENSED LAND SURVEYOR
 LICENSE NO. 24GS04026100 CERTIFICATE OF AUTHORIZATION NO. 24GA27919000

DMC ASSOCIATES, INC.
 6 CAREY AVENUE
 BUTLER, N.J. 07405

"SKYLINE VILLAGE CONDOMINIUM"
 MASTER DEED RECORDED JANUARY 26, 1987 IN DB 2919 PG 0001
 (204 TOTAL UNITS)

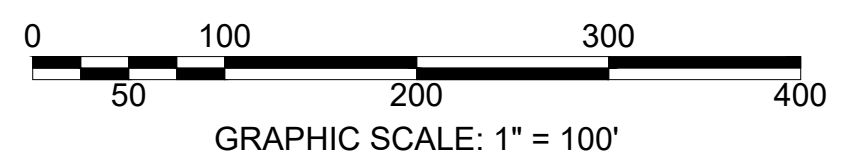


SECTION TWO
 72 CONDOMINIUM UNITS

Block	Lot	Qualifier	Property Location	Unit Number	Building	Square Footage	Common Elements
44502	1	C2201	24 ALPINE DR	133V	22	1,395	0.4902%
44502	1	C2202	26 ALPINE DR	134V	22	1,395	0.4902%
44502	1	C2203	28 ALPINE DR	135V	22	1,395	0.4902%
44502	1	C2204	30 ALPINE DR	136V	22	1,321	0.4902%
44502	1	C2205	32 ALPINE DR	137V	22	1,321	0.4902%
44502	1	C2206	34 ALPINE DR	138V	22	1,395	0.4902%
44502	1	C2207	36 ALPINE DR	139V	22	1,395	0.4902%
44502	1	C2301	1 LINDA CT	140W	23	1,677	0.4902%
44502	1	C2302	2 LINDA CT	141W	23	1,395	0.4902%
44502	1	C2303	3 LINDA CT	142W	23	1,321	0.4902%
44502	1	C2304	4 LINDA CT	143W	23	1,321	0.4902%
44502	1	C2305	5 LINDA CT	144W	23	1,395	0.4902%
44502	1	C2306	6 LINDA CT	145W	23	1,677	0.4902%
44502	1	C2401	7 LINDA CT	146X	24	1,677	0.4902%
44502	1	C2402	8 LINDA CT	147X	24	1,395	0.4902%
44502	1	C2403	9 LINDA CT	148X	24	1,395	0.4902%
44502	1	C2404	10 LINDA CT	149X	24	1,321	0.4902%
44502	1	C2405	11 LINDA CT	150X	24	1,321	0.4902%
44502	1	C2406	12 LINDA CT	151X	24	1,395	0.4902%
44502	1	C2407	13 LINDA CT	152X	24	1,395	0.4902%
44502	1	C2408	14 LINDA CT	153X	24	1,677	0.4902%
44502	1	C2501	49 ALPINE DR	154Y	25	1,677	0.4902%
44502	1	C2502	51 ALPINE DR	155Y	25	1,321	0.4902%
44502	1	C2503	53 ALPINE DR	156Y	25	1,321	0.4902%
44502	1	C2504	55 ALPINE DR	157Y	25	1,395	0.4902%
44502	1	C2505	57 ALPINE DR	158Y	25	1,677	0.4902%
44502	1	C2601	37 ALPINE DR	159Z	26	1,677	0.4902%
44502	1	C2602	39 ALPINE DR	160Z	26	1,395	0.4902%
44502	1	C2603	41 ALPINE DR	161Z	26	1,321	0.4902%
44502	1	C2604	43 ALPINE DR	162Z	26	1,317	0.4902%
44502	1	C2605	45 ALPINE DR	163Z	26	1,395	0.4902%
44502	1	C2606	47 ALPINE DR	164Z	26	1,677	0.4902%
44502	1	C2701	25 ALPINE DR	165AA	27	1,677	0.4902%
44502	1	C2702	27 ALPINE DR	166AA	27	1,395	0.4902%
44502	1	C2703	29 ALPINE DR	167AA	27	1,321	0.4902%
44502	1	C2704	31 ALPINE DR	168AA	27	1,321	0.4902%
44502	1	C2705	33 ALPINE DR	169AA	27	1,395	0.4902%
44502	1	C2706	35 ALPINE DR	170AA	27	1,677	0.4902%
44502	1	C2801	13 ALPINE DR	171BB	28	1,677	0.4902%
44502	1	C2802	15 ALPINE DR	172BB	28	1,395	0.4902%
44502	1	C2803	17 ALPINE DR	173BB	28	1,321	0.4902%
44502	1	C2804	19 ALPINE DR	174BB	28	1,321	0.4902%
44502	1	C2808	21 ALPINE DR	175BB	28	1,395	0.4902%
44502	1	C2806	23 ALPINE DR	176BB	28	1,677	0.4902%
44502	1	C2901	1 ALPINE DR	177CC	29	1,395	0.4902%
44502	1	C2902	3 ALPINE DR	178CC	29	1,395	0.4902%
44502	1	C2903	5 ALPINE DR	179CC	29	1,321	0.4902%
44502	1	C2904	7 ALPINE DR	180CC	29	1,321	0.4902%
44502	1	C2905	9 ALPINE DR	181CC	29	1,395	0.4902%
44502	1	C2906	11 ALPINE DR	182CC	29	1,395	0.4902%
44502	1	C3001	2 NOELLE CT	183DD	30	1,504	0.4902%
44502	1	C3002	4 NOELLE CT	184DD	30	1,380	0.4902%
44502	1	C3003	6 NOELLE CT	185DD	30	1,504	0.4902%
44502	1	C3004	8 NOELLE CT	186DD	30	1,380	0.4902%
44502	1	C3005	10 NOELLE CT	187DD	30	1,504	0.4902%
44502	1	C3006	12 NOELLE CT	188DD	30	1,380	0.4902%
44502	1	C3007	14 NOELLE CT	189DD	30	1,504	0.4902%
44502	1	C3008	16 NOELLE CT	190DD	30	1,380	0.4902%
44502	1	C3101	18 NOELLE CT	191EE	31	1,504	0.4902%
44502	1	C3102	20 NOELLE CT	192EE	31	1,380	0.4902%
44502	1	C3103	22 NOELLE CT	193EE	31	1,504	0.4902%
44502	1	C3104	24 NOELLE CT	194EE	31	1,380	0.4902%
44502	1	C3105	26 NOELLE CT	195EE	31	1,504	0.4902%
44502	1	C3106	28 NOELLE CT	196EE	31	1,380	0.4902%
44502	1	C3107	30 NOELLE CT	197EE	31	1,504	0.4902%
44502	1	C3108	32 NOELLE CT	198EE	31	1,380	0.4902%
44502	1	C3201	34 NOELLE CT	199FF	32	1,380	0.4902%
44502	1	C3202	36 NOELLE CT	200FF	32	1,504	0.4902%
44502	1	C3203	38 NOELLE CT	201FF	32	1,380	0.4902%
44502	1	C3204	40 NOELLE CT	202FF	32	1,504	0.4902%
44502	1	C3205	42 NOELLE CT	203FF	32	1,380	0.4902%
44502	1	C3206	44 NOELLE CT	204FF	32	1,504	0.4902%

THIS MAP HAS BEEN DRAWN USING COMPUTER AIDED DRAFTING/DESIGN (CAD/D) UNDER THE SUPERVISION OF ROBERT L. CIGOL, N.J.L.S. No. 24GS04026100.

REVISIONS			
DATE	L. S. NAME	LIC. NO.	DESCRIPTION



NEW JERSEY DEPARTMENT OF THE TREASURY
 DIVISION OF TAXATION
 APPROVED AS A TAX MAP PURSUANT TO THE AUTHORITY OF
 N.J.S.A. 54:1-15 AND N.J.S.A. 54:15-1
 FOR THE DIRECTOR, DIVISION OF TAXATION

DATE AUG 16 2023 SERIAL NO. 1150

TAX ASSESSMENT MAP
 BOROUGH OF LINCOLN PARK
 MORRIS COUNTY, NEW JERSEY
 SCALE: AS NOTED 11/01/2022

ROBERT L. CIGOL
 NEW JERSEY LICENSED LAND SURVEYOR
 LICENSE NO. 24GS04026100 CERTIFICATE OF AUTHORIZATION NO. 24GA27919000

DMC ASSOCIATES, INC.
 6 CAREY AVENUE
 BUTLER, N.J. 07405

"PINE BROOK VILLAGE CONDOMINIUM"
MASTER DEED RECORDED OCTOBER 8, 1987 IN DB 2973 PG 0638

180 CONDOMINIUM UNITS

Block	Lot	Qualifier	Property Location	Unit Number	Building	Square Footage	Common Elements
44502	7	C1001	1 STONYRIDGE DR	1	1	1,012	0.5556%
44502	7	C1002	2 STONYRIDGE DR	2	1	1,012	0.5556%
44502	7	C1003	3 STONYRIDGE DR	3	1	782	0.5556%
44502	7	C1004	4 STONYRIDGE DR	4	1	613	0.5556%
44502	7	C1005	5 STONYRIDGE DR	5	1	1,012	0.5556%
44502	7	C1006	6 STONYRIDGE DR	6	1	1,012	0.5556%
44502	7	C1007	7 STONYRIDGE DR	7	1	782	0.5556%
44502	7	C1008	8 STONYRIDGE DR	8	1	613	0.5556%
44502	7	C1009	9 STONYRIDGE DR	9	1	782	0.5556%
44502	7	C1010	10 STONYRIDGE DR	10	1	613	0.5556%
44502	7	C1011	11 STONYRIDGE DR	11	1	613	0.5556%
44502	7	C1012	12 STONYRIDGE DR	12	1	782	0.5556%
44502	7	C1013	13 STONYRIDGE DR	13	1	1,012	0.5556%
44502	7	C1014	14 STONYRIDGE DR	14	1	1,012	0.5556%
44502	7	C1015	15 STONYRIDGE DR	15	1	613	0.5556%
44502	7	C1016	16 STONYRIDGE DR	16	1	782	0.5556%
44502	7	C1017	17 STONYRIDGE DR	17	1	1,012	0.5556%
44502	7	C1018	18 STONYRIDGE DR	18	1	1,012	0.5556%
44502	7	C1019	19 STONYRIDGE DR	19	1	613	0.5556%
44502	7	C1020	20 STONYRIDGE DR	20	1	782	0.5556%

44502	7	C2021	21 STONYRIDGE DR	21	2	1,012	0.5556%
44502	7	C2022	22 STONYRIDGE DR	22	2	1,012	0.5556%
44502	7	C2023	23 STONYRIDGE DR	23	2	782	0.5556%
44502	7	C2024	24 STONYRIDGE DR	24	2	613	0.5556%
44502	7	C2025	25 STONYRIDGE DR	25	2	1,012	0.5556%
44502	7	C2026	26 STONYRIDGE DR	26	2	1,012	0.5556%
44502	7	C2027	27 STONYRIDGE DR	27	2	782	0.5556%
44502	7	C2028	28 STONYRIDGE DR	28	2	613	0.5556%
44502	7	C2029	29 STONYRIDGE DR	29	2	782	0.5556%
44502	7	C2030	30 STONYRIDGE DR	30	2	613	0.5556%
44502	7	C2031	31 STONYRIDGE DR	31	2	613	0.5556%
44502	7	C2032	32 STONYRIDGE DR	32	2	782	0.5556%
44502	7	C2033	33 STONYRIDGE DR	33	2	1,012	0.5556%
44502	7	C2034	34 STONYRIDGE DR	34	2	1,012	0.5556%
44502	7	C2035	35 STONYRIDGE DR	35	2	613	0.5556%
44502	7	C2036	36 STONYRIDGE DR	36	2	782	0.5556%
44502	7	C2037	37 STONYRIDGE DR	37	2	1,012	0.5556%
44502	7	C2038	38 STONYRIDGE DR	38	2	1,012	0.5556%
44502	7	C2039	39 STONYRIDGE DR	39	2	613	0.5556%
44502	7	C2040	40 STONYRIDGE DR	40	2	782	0.5556%

44502	7	C3041	41 STONYRIDGE DR	41	3	1,012	0.5556%
44502	7	C3042	42 STONYRIDGE DR	42	3	1,012	0.5556%
44502	7	C3043	43 STONYRIDGE DR	43	3	782	0.5556%
44502	7	C3044	44 STONYRIDGE DR	44	3	613	0.5556%
44502	7	C3045	45 STONYRIDGE DR	45	3	1,012	0.5556%
44502	7	C3046	46 STONYRIDGE DR	46	3	1,012	0.5556%
44502	7	C3047	47 STONYRIDGE DR	47	3	782	0.5556%
44502	7	C3048	48 STONYRIDGE DR	48	3	613	0.5556%
44502	7	C3049	49 STONYRIDGE DR	49	3	782	0.5556%
44502	7	C3050	50 STONYRIDGE DR	50	3	613	0.5556%
44502	7	C3051	51 STONYRIDGE DR	51	3	613	0.5556%
44502	7	C3052	52 STONYRIDGE DR	52	3	782	0.5556%
44502	7	C3053	53 STONYRIDGE DR	53	3	1,012	0.5556%
44502	7	C3054	54 STONYRIDGE DR	54	3	1,012	0.5556%
44502	7	C3055	55 STONYRIDGE DR	55	3	613	0.5556%
44502	7	C3056	56 STONYRIDGE DR	56	3	782	0.5556%
44502	7	C3057	57 STONYRIDGE DR	57	3	1,012	0.5556%
44502	7	C3058	58 STONYRIDGE DR	58	3	1,012	0.5556%
44502	7	C3059	59 STONYRIDGE DR	59	3	613	0.5556%
44502	7	C3060	60 STONYRIDGE DR	60	3	782	0.5556%

44502	7	C4061	61 STONYRIDGE DR	61	4	1,012	0.5556%
44502	7	C4062	62 STONYRIDGE DR	62	4	1,012	0.5556%
44502	7	C4063	63 STONYRIDGE DR	63	4	782	0.5556%
44502	7	C4064	64 STONYRIDGE DR	64	4	613	0.5556%
44502	7	C4065	65 STONYRIDGE DR	65	4	1,012	0.5556%
44502	7	C4066	66 STONYRIDGE DR	66	4	1,012	0.5556%
44502	7	C4067	67 STONYRIDGE DR	67	4	782	0.5556%
44502	7	C4068	68 STONYRIDGE DR	68	4	613	0.5556%
44502	7	C4069	69 STONYRIDGE DR	69	4	782	0.5556%
44502	7	C4070	70 STONYRIDGE DR	70	4	613	0.5556%
44502	7	C4071	71 STONYRIDGE DR	71	4	613	0.5556%
44502	7	C4072	72 STONYRIDGE DR	72	4	782	0.5556%
44502	7	C4073	73 STONYRIDGE DR	73	4	1,012	0.5556%
44502	7	C4074	74 STONYRIDGE DR	74	4	1,012	0.5556%
44502	7	C4075	75 STONYRIDGE DR	75	4	613	0.5556%
44502	7	C4076	76 STONYRIDGE DR	76	4	782	0.5556%
44502	7	C4077	77 STONYRIDGE DR	77	4	1,012	0.5556%
44502	7	C4078	78 STONYRIDGE DR	78	4	1,012	0.5556%
44502	7	C4079	79 STONYRIDGE DR	79	4	613	0.5556%
44502	7	C4080	80 STONYRIDGE DR	80	4	782	0.5556%

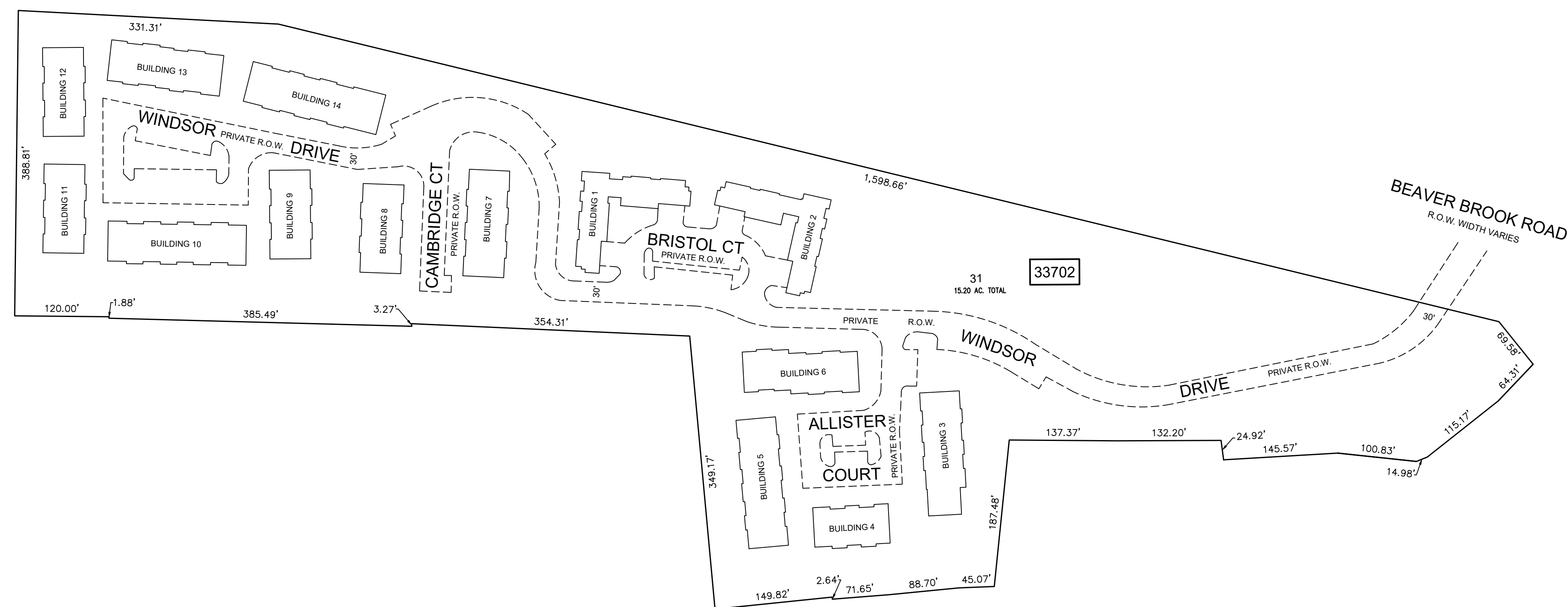
44502	7	C5081	81 STONYRIDGE DR	81	5	1,012	0.5556%
44502	7	C5082	82 STONYRIDGE DR	82	5	1,012	0.5556%
44502	7	C5083	83 STONYRIDGE DR	83	5	782	0.5556%
44502	7	C5084	84 STONYRIDGE DR	84	5	613	0.5556%
44502	7	C5085	85 STONYRIDGE DR	85	5	1,012	0.5556%
44502	7	C5086	86 STONYRIDGE DR	86	5	1,012	0.5556%
44502	7	C5087	87 STONYRIDGE DR	87	5	782	0.5556%
44502	7	C5088	88 STONYRIDGE DR	88	5	613	0.5556%
44502	7	C5089	89 STONYRIDGE DR	89	5	782	0.5556%
44502	7	C5090	90 STONYRIDGE DR	90	5	613	0.5556%
44502	7	C5091	91 STONYRIDGE DR	91	5	613	0.5556%
44502	7	C5092	92 STONYRIDGE DR	92	5	782	0.5556%
44502	7	C5093	93 STONYRIDGE DR	93	5	1,012	0.5556%
44502	7	C5094	94 STONYRIDGE DR	94	5	1,012	0.5556%
44502	7	C5095	95 STONYRIDGE DR	95	5	613	0.5556%
44502	7	C5096	96 STONYRIDGE DR	96	5	782	0.5556%
44502	7	C5097	97 STONYRIDGE DR	97	5	1,012	0.5556%
44502	7	C5098	98 STONYRIDGE DR	98	5	1,012	0.5556%
44502	7	C5099	99 STONYRIDGE DR	99	5	613	0.5556%
44502	7	C5100	100 STONYRIDGE DR	100	5	782	0.5556%

Block	Lot	Qualifier	Property Location	Unit Number	Building	Square Footage	Common Elements
44502	7	C6101	101 STONYRIDGE DR	101	6	1,012	0.5556%
44502	7	C6102	102 STONYRIDGE DR	102	6	1,012	0.5556%
44502	7	C6103	103 STONYRIDGE DR	103	6	782	0.5556%
44502	7	C6104	104 STONYRIDGE DR	104	6	613	0.5556%
44502	7	C6105	105 STONYRIDGE DR	105	6	1,012	0.5556%
44502	7	C6106	106 STONYRIDGE DR	106	6	1,012	0.5556%
44502	7	C6107	107 STONYRIDGE DR	107	6	782	0.5556%
44502	7	C6108	108 STONYRIDGE DR	108	6	613	0.5556%
44502	7	C6109	109 STONYRIDGE DR	109	6	782	0.5556%
44502	7	C6110	110 STONYRIDGE DR	110	6	613	0.5556%
44502	7	C6111	111 STONYRIDGE DR	111	6	613	0.5556%
44502	7	C6112	112 STONYRIDGE DR	112	6	782	0.5556%
44502	7	C6113	113 STONYRIDGE DR	113	6	1,012	0.5556%
44502	7	C6114	114 STONYRIDGE DR	114	6	1,012	0.5556%
44502	7	C6115	115 STONYRIDGE DR	115	6	613	0.5556%
44502	7	C6116	116 STONYRIDGE DR	116	6	782	0.5556%
44502	7	C6117	117 STONYRIDGE DR	117	6	1,012	0.5556%
44502	7	C6118	118 STONYRIDGE DR	118	6	1,012	0.5556%
44502	7	C6119	119 STONYRIDGE DR	119	6	613	0.5556%
44502	7	C6120	120 STONYRIDGE DR	120	6	782	0.5556%

44502	7	C7121	121 STONYRIDGE DR	121	7	1,012	0.5556%
44502	7	C7122	122 STONYRIDGE DR	122	7	1,012	0.5556%
44502	7	C7123	123 STONYRIDGE DR	123	7	782	0.5556%
44502	7	C7124	124 STONYRIDGE DR	124	7	613	0.5556%
44502	7	C7125	125 STONYRIDGE DR	125	7	1,012	0.5556%
44502	7	C7126	126 STONYRIDGE DR	126	7	1,012	0.5556%
44502	7	C7127	127 STONYRIDGE DR	127	7	782	0.5556%
44502	7	C7128	128 STONYRIDGE DR	128	7	613	0.5556%
44502	7	C7129	129 STONYRIDGE DR	129	7	782	0.5556%
44502	7	C7130	130 STONYRIDGE DR	130	7	613	0.5556%
44502	7	C7131	131 STONYRIDGE DR	131	7	613	0.5556%
44502	7	C7132	132 STONYRIDGE DR	132	7	782	0.5556%
44502	7	C7133	133 STONYRIDGE DR	133	7	1,012	0.5556%
44502	7	C7134	134 STONYRIDGE DR	134	7	1,012	0.5556%
44502	7	C7135	135 STONYRIDGE DR	135	7	613	0.5556%
44502	7	C7136	136 STONYRIDGE DR	136	7	782	0.5556%
44502	7	C7137	137 STONYRIDGE DR	137	7	1,012	0.5556%
44502	7	C7138	138 STONYRIDGE DR	138	7	1,012	0.5556%
44502	7	C7139	139 STONYRIDGE DR	139	7	613	0.5556%
44502	7	C7140	140 STONYRIDGE DR	140	7	782	0.5556%

Block	Lot	Qualifier	Property Location	Unit Number	Building	Square Footage	Common Elements
44502	7	C8141	141 STONYRIDGE DR	141	8	1,012	0.5556%
44502	7	C8142	142 STONYRIDGE DR	142	8	1,012	0.5556%
44502	7	C8143	143 STONYRIDGE DR	143	8	782	0.5556%
44502	7	C8144	144 STONYRIDGE DR	144	8	613	0.5556%
44502	7	C8145	145 STONYRIDGE DR	145	8	1,012	0.5556%
44502	7	C8146	146 STONYRIDGE DR	146	8	1,012	0.5556%
44502	7	C8147	147 STONYRIDGE DR	147	8	782	0.5556%
44502	7	C8148	148 STONYRIDGE DR	148	8	613	0.5556%
44502	7	C8149	149 STONYRIDGE DR	149	8	782	0.5556%
44502	7	C8150	150 STONYRIDGE DR	150	8	613	0.5556%
44502	7	C8151	151 STONYRIDGE DR	151	8	613	0.5556%
44502	7	C8152	152 STONYRIDGE DR	152	8	782	0.5556%
44502	7	C8153	153 STONYRIDGE DR	153	8	1,012	0.5556%
44502	7	C8154	154 STONYRIDGE DR	154	8	1,012	0.5556%
44502	7	C					

"THE TOWNHOMES AT HUNTING MEADOW CONDOMINIUM ASSOCIATION, INC."
 MASTER DEED RECORDED OCTOBER 25, 1999 IN DB 5075 PG 239



120 CONDOMINIUM UNITS

Block	Lot	Qualifier	Property Location	Unit Number	Building	Square Footage	Common Elements
33702	31	C0101	1 BRISTOL CT	B1	1	1,920	1.179800%
33702	31	C0102	2 BRISTOL CT	B2	1	1,548	1.010200%
33702	31	C0103	3 BRISTOL CT	B3	1	768	0.501200%
33702	31	C0104	4 BRISTOL CT	B4	1	768	0.501200%
33702	31	C0105	5 BRISTOL CT	B5	1	1,548	1.010200%
33702	31	C0106	6 BRISTOL CT	B6	1	1,296	0.808400%
33702	31	C0107	7 BRISTOL CT	B7	1	1,296	0.808400%
33702	31	C0108	8 BRISTOL CT	B8	1	1,548	1.010200%
33702	31	C0109	9 BRISTOL CT	B9	1	768	0.501200%
33702	31	C0110	10 BRISTOL CT	B10	1	768	0.501200%
33702	31	C0111	11 BRISTOL CT	B11	1	1,548	1.010200%
33702	31	C0112	12 BRISTOL CT	B12	1	1,920	1.179800%
33702	31	C0201	13 BRISTOL CT	B13	2	1,920	1.179800%
33702	31	C0202	14 BRISTOL CT	B14	2	1,548	1.010200%
33702	31	C0203	15 BRISTOL CT	B15	2	768	0.501200%
33702	31	C0204	16 BRISTOL CT	B16	2	768	0.501200%
33702	31	C0205	17 BRISTOL CT	B17	2	1,548	1.010200%
33702	31	C0206	18 BRISTOL CT	B18	2	1,296	0.808400%
33702	31	C0207	19 BRISTOL CT	B19	2	1,296	0.808400%
33702	31	C0208	20 BRISTOL CT	B20	2	1,548	1.010200%
33702	31	C0209	21 BRISTOL CT	B21	2	768	0.501200%
33702	31	C0210	22 BRISTOL CT	B22	2	768	0.501200%
33702	31	C0211	23 BRISTOL CT	B23	2	1,548	1.010200%
33702	31	C0212	24 BRISTOL CT	B24	2	1,920	1.179800%
33702	31	C0301	1 ALLISTER CT	R1	3	1,256	0.628068%
33702	31	C0302	2 ALLISTER CT	R2	3	1,276	0.622058%
33702	31	C0303	3 ALLISTER CT	R3	3	1,276	0.653612%
33702	31	C0304	4 ALLISTER CT	R4	3	1,720	0.857458%
33702	31	C0305	5 ALLISTER CT	R5	3	1,720	0.857458%
33702	31	C0306	6 ALLISTER CT	R6	3	1,720	0.857458%
33702	31	C0307	7 ALLISTER CT	R7	3	1,720	0.857458%
33702	31	C0308	8 ALLISTER CT	R8	3	1,720	0.857458%
33702	31	C0309	9 ALLISTER CT	R9	3	2,267	1.120496%
33702	31	C0401	10 ALLISTER CT	R10	4	2,147	1.050286%
33702	31	C0402	11 ALLISTER CT	R11	4	1,720	0.857458%
33702	31	C0403	12 ALLISTER CT	R12	4	2,010	0.984675%
33702	31	C0405	13 ALLISTER CT	R13	4	1,720	0.857458%
33702	31	C0406	14 ALLISTER CT	R14	4	2,147	1.050286%

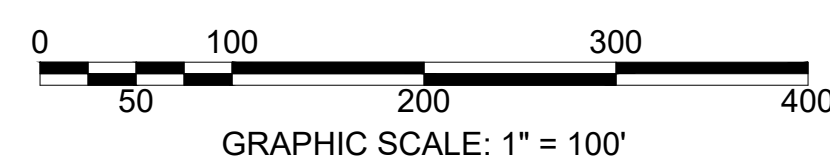
Block	Lot	Qualifier	Property Location	Unit Number	Building	Square Footage	Common Elements
33702	31.39	C0501	15 ALLISTER CT	R15	5	1,256	0.628068%
33702	31.40	C0502	16 ALLISTER CT	R16	5	1,276	0.622058%
33702	31.41	C0503	17 ALLISTER CT	R17	5	1,276	0.653612%
33702	31.42	C0504	18 ALLISTER CT	R18	5	1,720	0.857458%
33702	31.43	C0505	19 ALLISTER CT	R19	5	1,720	0.857458%
33702	31.44	C0506	20 ALLISTER CT	R20	5	1,720	0.857458%
33702	31.45	C0507	21 ALLISTER CT	R21	5	1,720	0.857458%
33702	31.46	C0508	22 ALLISTER CT	R22	5	1,720	0.857458%
33702	31.47	C0509	23 ALLISTER CT	R23	5	1,720	0.857458%
33702	31.48	C0510	24 ALLISTER CT	R24	5	2,147	1.050286%
33702	31.49	C0601	25 ALLISTER CT	R25	6	1,256	0.628068%
33702	31.50	C0602	26 ALLISTER CT	R26	6	1,276	0.622058%
33702	31.51	C0603	27 ALLISTER CT	R27	6	1,276	0.653612%
33702	31.52	C0604	28 ALLISTER CT	R28	6	2,010	0.984675%
33702	31.53	C0605	29 ALLISTER CT	R29	6	1,720	0.857458%
33702	31.54	C0606	30 ALLISTER CT	R30	6	2,010	0.984675%
33702	31.55	C0607	31 ALLISTER CT	R31	6	1,720	0.857458%
33702	31.56	C0608	32 ALLISTER CT	R32	6	2,010	0.984675%
33702	31.57	C0609	33 ALLISTER CT	R33	6	1,256	0.628068%
33702	31.58	C0610	34 ALLISTER CT	R34	6	1,276	0.622058%
33702	31.59	C0611	35 ALLISTER CT	R35	6	1,276	0.653612%
33702	31.60	C0701	1 CAMBRIDGE CT	R36	7	2,147	1.050286%
33702	31.61	C0702	2 CAMBRIDGE CT	R37	7	1,720	0.857458%
33702	31.62	C0703	3 CAMBRIDGE CT	R38	7	1,720	0.857458%
33702	31.63	C0704	4 CAMBRIDGE CT	R39	7	1,720	0.857458%
33702	31.64	C0705	5 CAMBRIDGE CT	R40	7	1,720	0.857458%
33702	31.65	C0706	6 CAMBRIDGE CT	R41	7	2,147	1.050286%
33702	31.66	C0801	7 CAMBRIDGE CT	R42	8	2,147	1.050286%
33702	31.67	C0802	8 CAMBRIDGE CT	R43	8	1,720	0.857458%
33702	31.68	C0803	9 CAMBRIDGE CT	R44	8	1,720	0.857458%
33702	31.69	C0804	10 CAMBRIDGE CT	R45	8	1,720	0.857458%
33702	31.70	C0805	11 CAMBRIDGE CT	R46	8	2,147	1.050286%

Block	Lot	Qualifier	Property Location	Unit Number	Building	Square Footage	Common Elements
33702	31.71	C0901	1 WINDSOR DR	R47	9	1,256	0.628068%
33702	31.72	C0902	2 WINDSOR DR	R48	9	1,276	0.622058%
33702	31.73	C0903	3 WINDSOR DR	R49	9	1,276	0.653612%
33702	31.74	C0904	4 WINDSOR DR	R50	9	1,720	0.857458%
33702	31.75	C0905	5 WINDSOR DR	R51	9	2,010	0.984675%
33702	31.76	C0906	6 WINDSOR DR	R52	9	1,720	0.857458%
33702	31.77	C0907	7 WINDSOR DR	R53	9	1,256	0.628068%
33702	31.78	C0908	8 WINDSOR DR	R54	9	1,276	0.622058%
33702	31.79	C0909	9 WINDSOR DR	R55	9	1,276	0.653612%
33702	31.80	C1001	10 WINDSOR DR	R56	10	2,147	1.050286%
33702	31.81	C1002	11 WINDSOR DR	R57	10	2,010	0.984675%
33702	31.82	C1003	12 WINDSOR DR	R58	10	1,720	0.857458%
33702	31.83	C1004	13 WINDSOR DR	R59	10	2,010	0.984675%
33702	31.84	C1005	14 WINDSOR DR	R60	10	1,720	0.857458%
33702	31.85	C1006	15 WINDSOR DR	R61	10	2,010	0.984675%
33702	31.86	C1007	16 WINDSOR DR	R62	10	1,720	0.857458%
33702	31.87	C1008	17 WINDSOR DR	R63	10	2,147	1.050286%
33702	31.88	C1101	18 WINDSOR DR	R64	11	1,256	0.628068%
33702	31.89	C1102	19 WINDSOR DR	R65	11	1,276	0.622058%
33702	31.90	C1103	20 WINDSOR DR	R66	11	1,276	0.653612%
33702	31.91	C1104	21 WINDSOR DR	R67	11	2,010	0.984675%
33702	31.92	C1105	22 WINDSOR DR	R68	11	1,720	0.857458%
33702	31.93	C1106	23 WINDSOR DR	R69	11	2,010	0.984675%
33702	31.94	C1107	24 WINDSOR DR	R70	11	1,256	0.628068%
33702	31.95	C1108	25 WINDSOR DR	R71	11	1,276	0.622058%
33702	31.96	C1109	26 WINDSOR DR	R72	11	1,276	0.653612%
33702	31.97	C1201	27 WINDSOR DR	R73	12	1,256	0.628068%
33702	31.98	C1202	28 WINDSOR DR	R74	12	1,276	0.622058%
33702	31.99	C1203	29 WINDSOR DR	R75	12	1,276	0.653612%
33702	31.100	C1204	30 WINDSOR DR	R76	12	2,010	0.984675%
33702	31.101	C1205	31 WINDSOR DR	R77	12	1,720	0.857458%
33702	31.102	C1206	32 WINDSOR DR	R78	12	2,010	0.984675%
33702	31.103	C1207	33 WINDSOR DR	R79	12	1,256	0.628068%
33702	31.104	C1208	34 WINDSOR DR	R80	12	1,276	0.622058%
33702	31.105	C1209	35 WINDSOR DR	R81	12	1,276	0.653612%

Block	Lot	Qualifier	Property Location	Unit Number	Building	Square Footage	Common Elements
33702	31.106	C1301	36 WINDSOR DR	R82	13	2,147	1.050286%
33702	31.107	C1302	37 WINDSOR DR	R83	13	1,720	0.857458%
33702	31.108	C1303	38 WINDSOR DR	R84	13	1,720	0.857458%
33702	31.109	C1304	39 WINDSOR DR	R85	13	1,720	0.857458%
33702	31.110	C1305	40 WINDSOR DR	R86	13	1,720	0.857458%
33702	31.111	C1306	41 WINDSOR DR	R87	13	1,720	0.857458%
33702	31.112	C1307	42 WINDSOR DR	R88	13	2,147	1.050286%
33702	31.113	C1401	43 WINDSOR DR	R89	14	2,147	1.050286%
33702	31.114	C1402	44 WINDSOR DR	R90	14	1,720	0.857458%
33702	31.115	C1403	45 WINDSOR DR	R91	14	1,720	0.857458%
33702	31.116	C1405	46 WINDSOR DR	R92	14	1,720	0.857458%
33702	31.117	C1406	47 WINDSOR DR	R93	14	1,720	0.857458%
33702	31.118	C1407	48 WINDSOR DR	R94	14	1,720	0.857458%
33702	31.119	C1408	49 WINDSOR DR	R95	14	1,720	0.857458%
33702	31.120	C1409	50 WINDSOR DR	R96	14	2,147	1.050286%

THIS MAP HAS BEEN DRAWN USING COMPUTER AIDED DRAFTING/DESIGN (CAD/D) UNDER THE SUPERVISION OF ROBERT L. CIGOL, N.J.L.S. No. 24GS04026100.

REVISIONS			
DATE	L. S. NAME	LIC. NO.	DESCRIPTION



NEW JERSEY DEPARTMENT OF THE TREASURY
 DIVISION OF TAXATION
 APPROVED AS A TAX MAP PURSUANT TO THE AUTHORITY OF
 N.J.S.A. 54:1-15 AND N.J.S.A. 54:15-1
 FOR THE DIRECTOR, DIVISION OF TAXATION

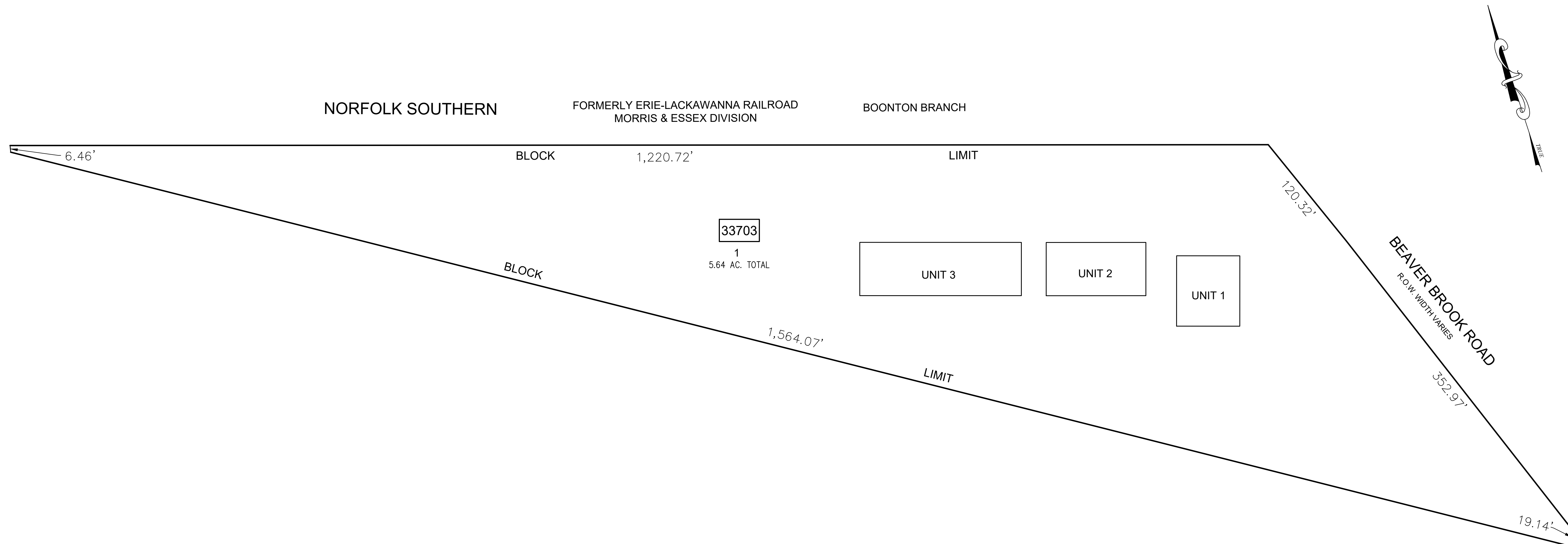
DATE AUG 16 2023 SERIAL NO. 1150

TAX ASSESSMENT MAP
 BOROUGH OF LINCOLN PARK
 MORRIS COUNTY, NEW JERSEY
 SCALE: AS NOTED 11/01/2022

ROBERT L. CIGOL
 NEW JERSEY LICENSED LAND SURVEYOR
 LICENSE NO. 24GS04026100 CERTIFICATE OF AUTHORIZATION NO. 24GA27919000

DMC ASSOCIATES, INC.
 6 CAREY AVENUE
 BUTLER, N.J. 07405

"LINCOLN COMMONS, INC., A CONDOMINIUM"
MASTER DEED RECORDED JUNE 3, 1998 IN DB 4774 PG 288

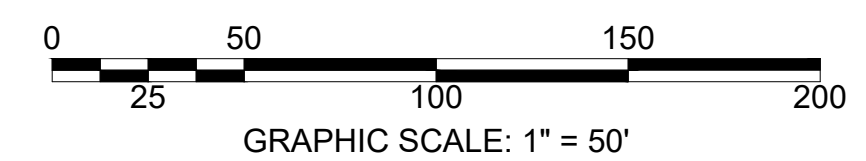


3 CONDOMINIUM UNITS


Block	Lot	Qualifier	Property Location	Unit Number	Square Footage	Common Elements
33703	1	C0001	59 BEAVER BROOK RD	1	13,650	25.00%
33703	1	C0002	61 BEAVERBROOK RD	2	16,500	29.00%
33703	1	C0003	63 BEAVER BROOK RD	3	27,225	46.00%

THIS MAP HAS BEEN DRAWN USING COMPUTER AIDED DRAFTING/DESIGN (CAD/D) UNDER THE SUPERVISION OF ROBERT L. CIGOL, N.J.L.S. No. 24GS04026100.

REVISIONS			
DATE	L. S. NAME	LIC. NO.	DESCRIPTION



NEW JERSEY DEPARTMENT OF THE TREASURY
 DIVISION OF TAXATION
 APPROVED AS A TAX MAP PURSUANT TO THE AUTHORITY OF
 N.J.S.A. 54:1-15 AND N.J.S.A. 54:15-1
 FOR THE DIRECTOR, DIVISION OF TAXATION



DATE AUG 16 2023 SERIAL NO. 1150

TAX ASSESSMENT MAP
BOROUGH OF LINCOLN PARK
 MORRIS COUNTY, NEW JERSEY
 SCALE: AS NOTED 11/01/2022

ROBERT L. CIGOL
 NEW JERSEY LICENSED LAND SURVEYOR
 LICENSE NO. 24GS04026100 CERTIFICATE OF AUTHORIZATION NO. 24GA27919000

DMC ASSOCIATES, INC.
 6 CAREY AVENUE
 BUTLER, N.J. 07405

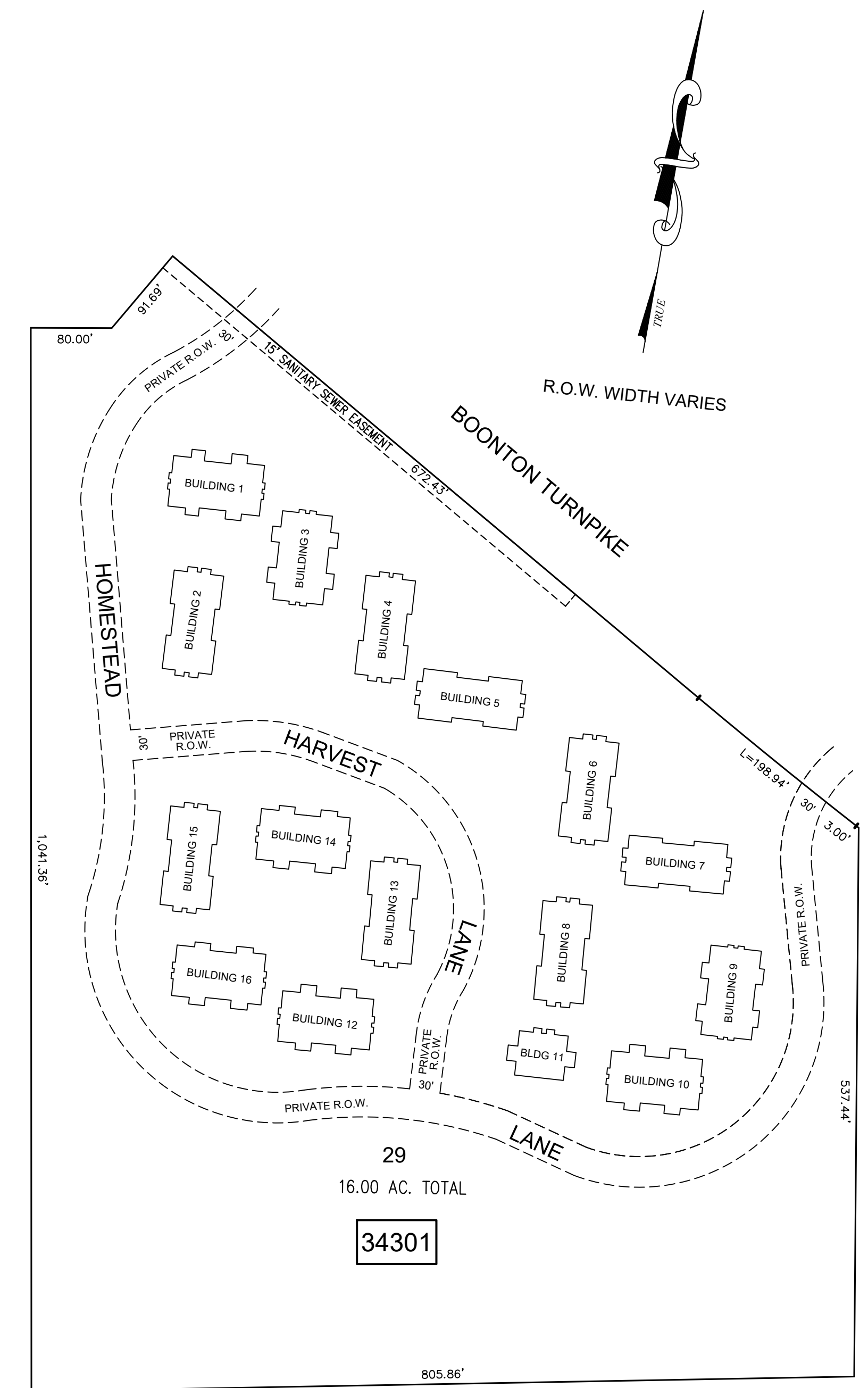
"HILLTOP FARM CONDOMINIUM ASSOCIATION, INC."
 MASTER DEED RECORDED JANUARY 24, 1985 IN DB 2771 PG 716

124 CONDOMINIUM UNITS

Block	Lot	Qualifier	Property Location	Unit Number	Building	Square Footage	Common Elements
34301	29	C0101	1 HOMESTEAD LN	1	1	1,271	0.80645%
34301	29	C0102	2 HOMESTEAD LN	2	1	1,451	0.80645%
34301	29	C0103	7 HOMESTEAD LN	3	1	1,271	0.80645%
34301	29	C0104	8 HOMESTEAD LN	4	1	1,271	0.80645%
34301	29	C0105	5 HOMESTEAD LN	5	1	1,271	0.80645%
34301	29	C0106	6 HOMESTEAD LN	6	1	1,455	0.80645%
34301	29	C0107	3 HOMESTEAD LN	7	1	1,271	0.80645%
34301	29	C0108	4 HOMESTEAD LN	8	1	1,271	0.80645%
34301	29	C0201	13 HOMESTEAD LN	9	2	1,230	0.80645%
34301	29	C0202	14 HOMESTEAD LN	10	2	1,404	0.80645%
34301	29	C0203	11 HOMESTEAD LN	11	2	1,230	0.80645%
34301	29	C0204	12 HOMESTEAD LN	12	2	1,230	0.80645%
34301	29	C0205	17 HOMESTEAD LN	13	2	1,230	0.80645%
34301	29	C0206	18 HOMESTEAD LN	14	2	1,404	0.80645%
34301	29	C0207	15 HOMESTEAD LN	15	2	1,230	0.80645%
34301	29	C0208	16 HOMESTEAD LN	16	2	1,230	0.80645%
34301	29	C0301	177 HARVEST LN	17	3	1,271	0.80645%
34301	29	C0302	178 HARVEST LN	18	3	1,271	0.80645%
34301	29	C0303	175 HARVEST LN	19	3	1,271	0.80645%
34301	29	C0304	176 HARVEST LN	20	3	1,455	0.80645%
34301	29	C0305	173 HARVEST LN	21	3	1,271	0.80645%
34301	29	C0306	174 HARVEST LN	22	3	1,271	0.80645%
34301	29	C0307	171 HARVEST LN	23	3	1,271	0.80645%
34301	29	C0308	172 HARVEST LN	24	3	1,455	0.80645%
34301	29	C0401	167 HARVEST LN	25	4	1,230	0.80645%
34301	29	C0402	168 HARVEST LN	26	4	1,230	0.80645%
34301	29	C0403	165 HARVEST LN	27	4	1,230	0.80645%
34301	29	C0404	166 HARVEST LN	28	4	1,404	0.80645%
34301	29	C0405	161 HARVEST LN	29	4	1,230	0.80645%
34301	29	C0406	162 HARVEST LN	30	4	1,404	0.80645%
34301	29	C0407	163 HARVEST LN	31	4	1,230	0.80645%
34301	29	C0408	164 HARVEST LN	32	4	1,230	0.80645%
34301	29	C0501	155 HARVEST LN	33	5	1,230	0.80645%
34301	29	C0502	156 HARVEST LN	34	5	1,404	0.80645%
34301	29	C0503	153 HARVEST LN	35	5	1,230	0.80645%
34301	29	C0504	154 HARVEST LN	36	5	1,230	0.80645%
34301	29	C0505*	151 HARVEST LN	37	5	1,230	0.80645%
34301	29	C0506	152 HARVEST LN	38	5	1,404	0.80645%
34301	29	C0507	157 HARVEST LN	39	5	1,230	0.80645%
34301	29	C0508	158 HARVEST LN	40	5	1,230	0.80645%
34301	29	C0601	147 HARVEST LN	41	6	1,230	0.80645%
34301	29	C0602	148 HARVEST LN	42	6	1,404	0.80645%
34301	29	C0603	145 HARVEST LN	43	6	1,230	0.80645%
34301	29	C0604	146 HARVEST LN	44	6	1,230	0.80645%
34301	29	C0605	143 HARVEST LN	45	6	1,230	0.80645%
34301	29	C0606	144 HARVEST LN	46	6	1,404	0.80645%
34301	29	C0607	141 HARVEST LN	47	6	1,230	0.80645%
34301	29	C0608	142 HARVEST LN	48	6	1,230	0.80645%
34301	29	C0701	75 HOMESTEAD LN	49	7	1,230	0.80645%
34301	29	C0702	76 HOMESTEAD LN	50	7	1,230	0.80645%
34301	29	C0703	73 HOMESTEAD LN	51	7	1,230	0.80645%
34301	29	C0704	74 HOMESTEAD LN	52	7	1,404	0.80645%
34301	29	C0705	71 HOMESTEAD LN	53	7	1,230	0.80645%
34301	29	C0706	72 HOMESTEAD LN	54	7	1,230	0.80645%
34301	29	C0707	77 HOMESTEAD LN	55	7	1,230	0.80645%
34301	29	C0708	78 HOMESTEAD LN	56	7	1,404	0.80645%
34301	29	C0801	117 HARVEST LN	57	8	1,230	0.80645%
34301	29	C0802	118 HARVEST LN	58	8	1,230	0.80645%
34301	29	C0803	115 HARVEST LN	59	8	1,230	0.80645%
34301	29	C0804	116 HARVEST LN	60	8	1,404	0.80645%
34301	29	C0805	111 HARVEST LN	61	8	1,230	0.80645%
34301	29	C0806	112 HARVEST LN	62	8	1,404	0.80645%
34301	29	C0807	113 HARVEST LN	63	8	1,230	0.80645%
34301	29	C0808	114 HARVEST LN	64	8	1,230	0.80645%

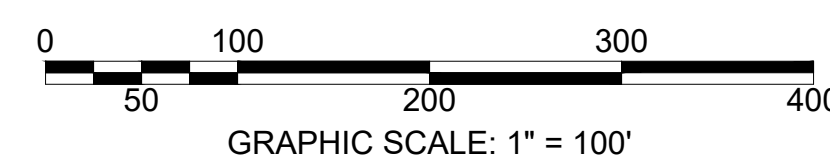
* EXEMPT NONPROFIT

Block	Lot	Qualifier	Property Location	Unit Number	Building	Square Footage	Common Elements
34301	29	C0901	67 HOMESTEAD LN	65	9	1,271	0.80645%
34301	29	C0902	68 HOMESTEAD LN	66	9	1,271	0.80645%
34301	29	C0903	65 HOMESTEAD LN	67	9	1,271	0.80645%
34301	29	C0904	66 HOMESTEAD LN	68	9	1,451	0.80645%
34301	29	C0905	61 HOMESTEAD LN	69	9	1,271	0.80645%
34301	29	C0906	62 HOMESTEAD LN	70	9	1,451	0.80645%
34301	29	C0907	63 HOMESTEAD LN	71	9	1,271	0.80645%
34301	29	C0908	64 HOMESTEAD LN	72	9	1,271	0.80645%
34301	29	C1001	55 HOMESTEAD LN	73	10	1,271	0.80645%
34301	29	C1002	56 HOMESTEAD LN	74	10	1,451	0.80645%
34301	29	C1003	53 HOMESTEAD LN	75	10	1,271	0.80645%
34301	29	C1004	54 HOMESTEAD LN	76	10	1,271	0.80645%
34301	29	C1005	57 HOMESTEAD LN	77	10	1,271	0.80645%
34301	29	C1006	58 HOMESTEAD LN	78	10	1,271	0.80645%
34301	29	C1007	51 HOMESTEAD LN	79	10	1,271	0.80645%
34301	29	C1008	52 HOMESTEAD LN	80	10	1,451	0.80645%
34301	29	C1101	101 HARVEST LN	81	11	1,271	0.80645%
34301	29	C1102	102 HARVEST LN	82	11	1,271	0.80645%
34301	29	C1103	103 HARVEST LN	83	11	1,271	0.80645%
34301	29	C1104	104 HARVEST LN	84	11	1,271	0.80645%
34301	29	C1201	45 HOMESTEAD LN	85	12	1,230	0.80645%
34301	29	C1202	46 HOMESTEAD LN	86	12	1,404	0.80645%
34301	29	C1203	43 HOMESTEAD LN	87	12	1,230	0.80645%
34301	29	C1204	44 HOMESTEAD LN	88	12	1,230	0.80645%
34301	29	C1205	47 HOMESTEAD LN	89	12	1,230	0.80645%
34301	29	C1206	48 HOMESTEAD LN	90	12	1,230	0.80645%
34301	29	C1207	41 HOMESTEAD LN	91	12	1,230	0.80645%
34301	29	C1208	42 HOMESTEAD LN	92	12	1,404	0.80645%
34301	29	C1301	123 HARVEST LN	93	13	1,230	0.80645%
34301	29	C1302	124 HARVEST LN	94	13	1,404	0.80645%
34301	29	C1303	125 HARVEST LN	95	13	1,230	0.80645%
34301	29	C1304	126 HARVEST LN	96	13	1,230	0.80645%
34301	29	C1305	121 HARVEST LN	97	13	1,230	0.80645%
34301	29	C1306	122 HARVEST LN	98	13	1,230	0.80645%
34301	29	C1307	127 HARVEST LN	99	13	1,230	0.80645%
34301	29	C1308	128 HARVEST LN	100	13	1,404	0.80645%
34301	29	C1401	133 HARVEST LN	101	14	1,271	0.80645%
34301	29	C1402	134 HARVEST LN	102	14	1,451	0.80645%
34301	29	C1403	135 HARVEST LN	103	14	1,271	0.80645%
34301	29	C1404	136 HARVEST LN	104	14	1,271	0.80645%
34301	29	C1405	137 HARVEST LN	105	14	1,271	0.80645%
34301	29	C1406	138 HARVEST LN	106	14	1,451	0.80645%
34301	29	C1407	131 HARVEST LN	107	14	1,271	0.80645%
34301	29	C1408	132 HARVEST LN	108	14	1,271	0.80645%
34301	29	C1501	21 HOMESTEAD LN	109	15	1,230	0.80645%
34301	29	C1502	22 HOMESTEAD LN	110	15	1,404	0.80645%
34301	29	C1503	23 HOMESTEAD LN	111	15	1,230	0.80645%
34301	29	C1504	24 HOMESTEAD LN	112	15	1,404	0.80645%
34301	29	C1505	25 HOMESTEAD LN	113	15	1,230	0.80645%
34301	29	C1506	26 HOMESTEAD LN	114	15	1,404	0.80645%
34301	29	C1507	27 HOMESTEAD LN	115	15	1,230	0.80645%
34301	29	C1508	28 HOMESTEAD LN	116	15	1,404	0.80645%
34301	29	C1601	31 HOMESTEAD LN	117	16	1,271	0.80645%
34301	29	C1602	32 HOMESTEAD LN	118	16	1,451	0.80645%
34301	29	C1603	37 HOMESTEAD LN	119	16	1,271	0.80645%
34301	29	C1604	38 HOMESTEAD LN	120	16	1,271	0.80645%
34301	29	C1605	33 HOMESTEAD LN	121	16	1,271	0.80645%
34301	29	C1606	34 HOMESTEAD LN	122	16	1,271	0.80645%
34301	29	C1607	35 HOMESTEAD LN	123	16	1,271	0.80645%
34301	29	C1608	36 HOMESTEAD LN	124	16	1,451	0.80665%



THIS MAP HAS BEEN DRAWN USING COMPUTER AIDED DRAFTING/DESIGN (CAD/D) UNDER THE SUPERVISION OF ROBERT L. CIGOL, N.J.L.S. No. 24GS04026100.

REVISIONS			
DATE	L. S. NAME	LIC. NO.	DESCRIPTION



NEW JERSEY DEPARTMENT OF THE TREASURY
 DIVISION OF TAXATION
 APPROVED AS A TAX MAP PURSUANT TO THE AUTHORITY OF
 N.J.S.A. 54:1-15 AND N.J.S.A. 54:15-1
 FOR THE DIRECTOR, DIVISION OF TAXATION

DATE AUG 16 2023 SERIAL NO. 1150

TAX ASSESSMENT MAP
 BOROUGH OF LINCOLN PARK
 MORRIS COUNTY, NEW JERSEY
 SCALE: AS NOTED 11/01/2022

ROBERT L. CIGOL
 NEW JERSEY LICENSED LAND SURVEYOR
 LICENSE NO. 24GS04026100 CERTIFICATE OF AUTHORIZATION NO. 24GA27919000

DMC ASSOCIATES, INC.
 6 CAREY AVENUE
 BUTLER, N.J. 07405

"THE SOCIETY HILL CLUB AT MORRIS"
MASTER DEED RECORDED JANUARY 9, 1984 IN DB 2708 PG 905

344 CONDOMINIUM UNITS

Table with columns: Block, Lot, Qualifier, Property Location, Unit Number, Building, Square Footage, Common Elements. Lists 344 units with their respective details.

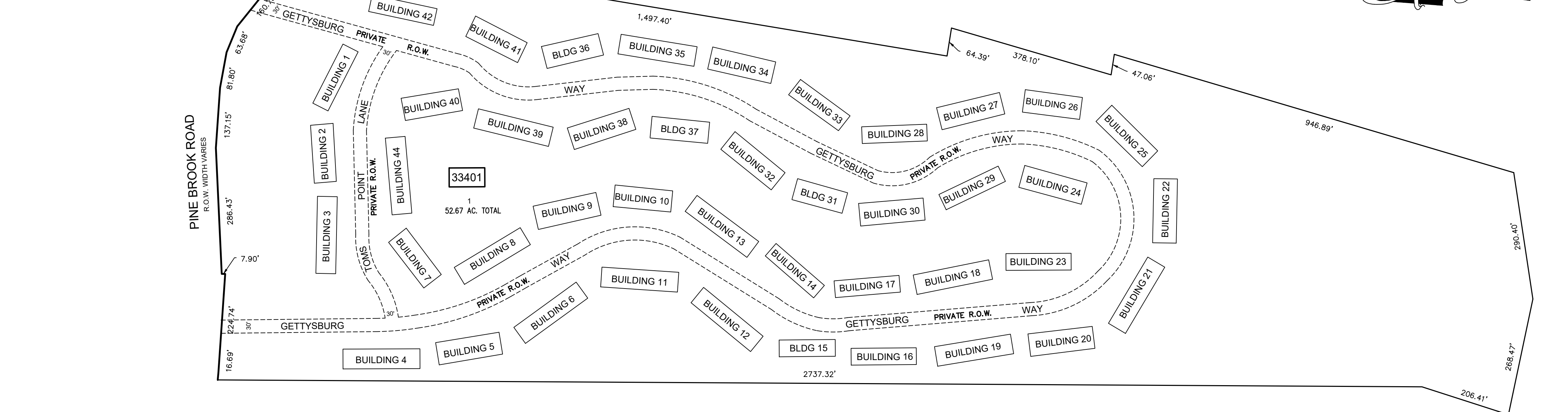


Table with columns: Block, Lot, Qualifier, Property Location, Unit Number, Building, Square Footage, Common Elements. Lists units 1-100.

Table with columns: Block, Lot, Qualifier, Property Location, Unit Number, Building, Square Footage, Common Elements. Lists units 101-200.

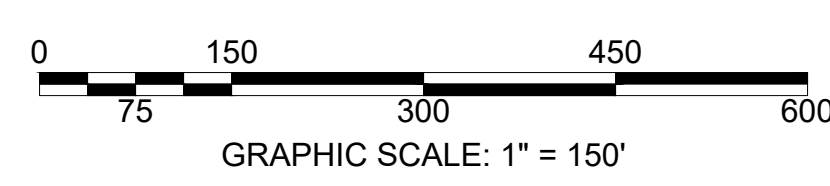
Table with columns: Block, Lot, Qualifier, Property Location, Unit Number, Building, Square Footage, Common Elements. Lists units 201-300.

Table with columns: Block, Lot, Qualifier, Property Location, Unit Number, Building, Square Footage, Common Elements. Lists units 301-344.

THIS MAP HAS BEEN DRAWN USING COMPUTER AIDED DRAFTING/DESIGN (CAD/D) UNDER THE SUPERVISION OF ROBERT L. CIGOL, N.J.L.S. No. 24GS04026100.

REVISIONS

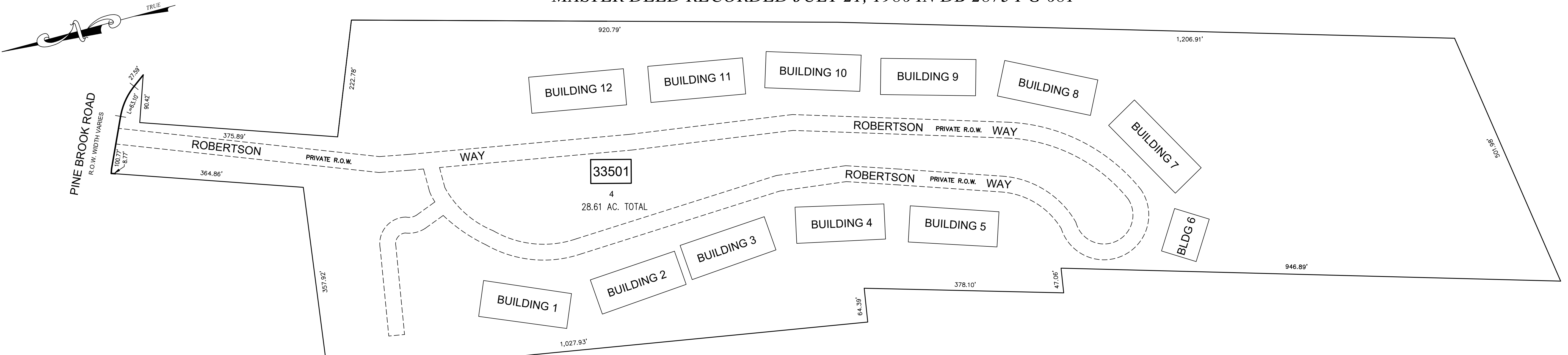
Table with columns: DATE, L. S. NAME, LIC. NO., DESCRIPTION. Lists revision details.



NEW JERSEY DEPARTMENT OF THE TREASURY
DIVISION OF TAXATION
APPROVED AS A TAX MAP PURSUANT TO THE AUTHORITY OF N.J.S.A. 54:15-18 AND N.J.S.A. 54:15-1
FOR THE DIRECTOR, DIVISION OF TAXATION
DATE AUG 16 2023 SERIAL NO. 1150

TAX ASSESSMENT MAP
BOROUGH OF LINCOLN PARK
MORRIS COUNTY, NEW JERSEY
SCALE: AS NOTED 11/01/2022
ROBERT L. CIGOL
NEW JERSEY LICENSED LAND SURVEYOR
LICENSE NO. 24GS04026100 CERTIFICATE OF AUTHORIZATION NO. 24GA27919000
DMC ASSOCIATES, INC.
6 CAREY AVENUE
BUTLER, N.J. 07405

"SOCIETY HILL AT MORRIS II CONDOMINIUM"
MASTER DEED RECORDED JULY 21, 1986 IN DB 2873 PG 681



276 CONDOMINIUM UNITS

Block	Lot	Qualifier	Property Location	Unit Number	Building	Floor	Square Footage	Common Elements
33501	4	C0101	1 ROBERTSON WAY	A-1	1	1	1,138	0.3623%
33501	4	C0102	2 ROBERTSON WAY	A-2	1	2	1,138	0.3623%
33501	4	C0103	3 ROBERTSON WAY	A-3	1	3	1,138	0.3623%
33501	4	C0104	4 ROBERTSON WAY	B-1	1	2	1,138	0.3623%
33501	4	C0105	5 ROBERTSON WAY	B-2	1	2	1,138	0.3623%
33501	4	C0106	6 ROBERTSON WAY	B-3	1	3	1,138	0.3623%
33501	4	C0107	7 ROBERTSON WAY	C-1	1	1	821	0.3623%
33501	4	C0108	8 ROBERTSON WAY	C-2	1	2	821	0.3623%
33501	4	C0109	9 ROBERTSON WAY	C-3	1	3	821	0.3623%
33501	4	C0110	10 ROBERTSON WAY	D-1	1	1	821	0.3623%
33501	4	C0111	11 ROBERTSON WAY	D-2	1	2	821	0.3623%
33501	4	C0112	12 ROBERTSON WAY	D-3	1	3	821	0.3623%
33501	4	C0113	14 ROBERTSON WAY	E-1	1	1	1,138	0.3623%
33501	4	C0114	14 ROBERTSON WAY	E-2	1	2	1,138	0.3623%
33501	4	C0115	15 ROBERTSON WAY	E-3	1	3	1,138	0.3623%
33501	4	C0116	16 ROBERTSON WAY	F-1	1	1	1,138	0.3623%
33501	4	C0117	17 ROBERTSON WAY	F-2	1	2	1,138	0.3623%
33501	4	C0118	18 ROBERTSON WAY	F-3	1	3	1,138	0.3623%
33501	4	C0119	19 ROBERTSON WAY	G-1	1	1	821	0.3623%
33501	4	C0120	20 ROBERTSON WAY	G-2	1	2	821	0.3623%
33501	4	C0121	21 ROBERTSON WAY	G-3	1	3	821	0.3623%
33501	4	C0122	22 ROBERTSON WAY	H-1	1	1	821	0.3623%
33501	4	C0123	23 ROBERTSON WAY	H-2	1	2	821	0.3623%
33501	4	C0124	24 ROBERTSON WAY	H-3	1	3	821	0.3623%
33501	4	C0201	25 ROBERTSON WAY	A-1	2	1	938	0.3623%
33501	4	C0202	26 ROBERTSON WAY	A-2	2	2	938	0.3623%
33501	4	C0203	27 ROBERTSON WAY	A-3	2	3	938	0.3623%
33501	4	C0204	28 ROBERTSON WAY	B-1	2	1	938	0.3623%
33501	4	C0205	29 ROBERTSON WAY	B-2	2	2	938	0.3623%
33501	4	C0206	30 ROBERTSON WAY	B-3	2	3	938	0.3623%
33501	4	C0207	31 ROBERTSON WAY	C-1	2	1	1,138	0.3623%
33501	4	C0208	32 ROBERTSON WAY	C-2	2	2	1,138	0.3623%
33501	4	C0209	33 ROBERTSON WAY	C-3	2	3	1,138	0.3623%
33501	4	C0210	34 ROBERTSON WAY	D-1	2	1	1,138	0.3623%
33501	4	C0211	35 ROBERTSON WAY	D-2	2	2	1,138	0.3623%
33501	4	C0212	36 ROBERTSON WAY	D-3	2	3	1,138	0.3623%
33501	4	C0213	37 ROBERTSON WAY	E-1	2	1	938	0.3623%
33501	4	C0214	38 ROBERTSON WAY	E-2	2	2	938	0.3623%
33501	4	C0215	39 ROBERTSON WAY	E-3	2	3	938	0.3623%
33501	4	C0216	40 ROBERTSON WAY	F-1	2	1	1,138	0.3623%
33501	4	C0217	41 ROBERTSON WAY	F-2	2	2	1,138	0.3623%
33501	4	C0218	42 ROBERTSON WAY	F-3	2	3	1,138	0.3623%
33501	4	C0219	43 ROBERTSON WAY	G-1	2	1	1,138	0.3623%
33501	4	C0220	44 ROBERTSON WAY	G-2	2	2	1,138	0.3623%
33501	4	C0221	45 ROBERTSON WAY	G-3	2	3	1,138	0.3623%
33501	4	C0222	46 ROBERTSON WAY	H-1	2	1	1,138	0.3623%
33501	4	C0223	47 ROBERTSON WAY	H-2	2	2	1,138	0.3623%
33501	4	C0224	48 ROBERTSON WAY	H-3	2	3	1,138	0.3623%
33501	4	C0301	49 ROBERTSON WAY	A-1	3	1	1,138	0.3623%
33501	4	C0302	50 ROBERTSON WAY	A-2	3	2	1,138	0.3623%
33501	4	C0303	51 ROBERTSON WAY	A-3	3	3	1,138	0.3623%
33501	4	C0304	52 ROBERTSON WAY	B-1	3	1	1,138	0.3623%
33501	4	C0305	53 ROBERTSON WAY	B-2	3	2	1,138	0.3623%
33501	4	C0306	54 ROBERTSON WAY	B-3	3	3	1,138	0.3623%
33501	4	C0307	55 ROBERTSON WAY	C-1	3	1	821	0.3623%
33501	4	C0308	56 ROBERTSON WAY	C-2	3	2	821	0.3623%
33501	4	C0309	57 ROBERTSON WAY	C-3	3	3	821	0.3623%
33501	4	C0310	58 ROBERTSON WAY	D-1	3	1	821	0.3623%
33501	4	C0311	59 ROBERTSON WAY	D-2	3	2	821	0.3623%
33501	4	C0312	60 ROBERTSON WAY	D-3	3	3	821	0.3623%
33501	4	C0313	61 ROBERTSON WAY	E-1	3	1	1,138	0.3623%
33501	4	C0314	62 ROBERTSON WAY	E-2	3	2	1,138	0.3623%
33501	4	C0315	63 ROBERTSON WAY	E-3	3	3	1,138	0.3623%
33501	4	C0316	64 ROBERTSON WAY	F-1	3	1	1,138	0.3623%
33501	4	C0317	65 ROBERTSON WAY	F-2	3	2	1,138	0.3623%
33501	4	C0318	66 ROBERTSON WAY	F-3	3	3	1,138	0.3623%
33501	4	C0319	67 ROBERTSON WAY	G-1	3	1	821	0.3623%
33501	4	C0320	68 ROBERTSON WAY	G-2	3	2	821	0.3623%
33501	4	C0321	69 ROBERTSON WAY	G-3	3	3	821	0.3623%
33501	4	C0322	70 ROBERTSON WAY	H-1	3	1	1,138	0.3623%
33501	4	C0323	71 ROBERTSON WAY	H-2	3	2	821	0.3623%
33501	4	C0324	72 ROBERTSON WAY	H-3	3	3	821	0.3623%

Block	Lot	Qualifier	Property Location	Unit Number	Building	Floor	Square Footage	Common Elements
33501	4	C0401	73 ROBERTSON WAY	A-1	4	1	938	0.3623%
33501	4	C0402	74 ROBERTSON WAY	A-2	4	2	938	0.3623%
33501	4	C0403	75 ROBERTSON WAY	A-3	4	3	938	0.3623%
33501	4	C0404	76 ROBERTSON WAY	B-1	4	1	938	0.3623%
33501	4	C0405	77 ROBERTSON WAY	B-2	4	2	938	0.3623%
33501	4	C0406	78 ROBERTSON WAY	B-3	4	3	938	0.3623%
33501	4	C0407	79 ROBERTSON WAY	C-1	4	1	1,138	0.3623%
33501	4	C0408	80 ROBERTSON WAY	C-2	4	2	1,138	0.3623%
33501	4	C0409	81 ROBERTSON WAY	C-3	4	3	1,138	0.3623%
33501	4	C0410	82 ROBERTSON WAY	D-1	4	1	1,138	0.3623%
33501	4	C0411	83 ROBERTSON WAY	D-2	4	2	1,138	0.3623%
33501	4	C0412	84 ROBERTSON WAY	D-3	4	3	1,138	0.3623%
33501	4	C0413	85 ROBERTSON WAY	E-1	4	1	1,138	0.3623%
33501	4	C0414	86 ROBERTSON WAY	E-2	4	2	1,138	0.3623%
33501	4	C0415	87 ROBERTSON WAY	E-3	4	3	1,138	0.3623%
33501	4	C0416	88 ROBERTSON WAY	F-1	4	1	1,138	0.3623%
33501	4	C0417	89 ROBERTSON WAY	F-2	4	2	1,138	0.3623%
33501	4	C0418	90 ROBERTSON WAY	F-3	4	3	1,138	0.3623%
33501	4	C0419	91 ROBERTSON WAY	G-1	4	1	1,138	0.3623%
33501	4	C0420	92 ROBERTSON WAY	G-2	4	2	1,138	0.3623%
33501	4	C0421	93 ROBERTSON WAY	G-3	4	3	1,138	0.3623%
33501	4	C0422	94 ROBERTSON WAY	H-1	4	1	1,138	0.3623%
33501	4	C0423	95 ROBERTSON WAY	H-2	4	2	1,138	0.3623%
33501	4	C0424	96 ROBERTSON WAY	H-3	4	3	1,138	0.3623%
33501	4	C0501	97 ROBERTSON WAY	A-1	5	1	1,138	0.3623%
33501	4	C0502	98 ROBERTSON WAY	A-2	5	2	1,138	0.3623%
33501	4	C0503	99 ROBERTSON WAY	A-3	5	3	1,138	0.3623%
33501	4	C0504	100 ROBERTSON WAY	B-1	5	1	1,138	0.3623%
33501	4	C0505	101 ROBERTSON WAY	B-2	5	2	1,138	0.3623%
33501	4	C0506	102 ROBERTSON WAY	B-3	5	3	1,138	0.3623%
33501	4	C0507	103 ROBERTSON WAY	C-1	5	1	821	0.3623%
33501	4	C0508	104 ROBERTSON WAY	C-2	5	2	821	0.3623%
33501	4	C0509	105 ROBERTSON WAY	C-3	5	3	821	0.3623%
33501	4	C0510	106 ROBERTSON WAY	D-1	5	1	821	0.3623%
33501	4	C0511	107 ROBERTSON WAY	D-2	5	2	821	0.3623%
33501	4	C0512	108 ROBERTSON WAY	D-3	5	3	821	0.3623%
33501	4	C0513	109 ROBERTSON WAY	E-1	5	1	1,138	0.3623%
33501	4	C0514	110 ROBERTSON WAY	E-2	5	2	1,138	0.3623%
33501	4	C0515	111 ROBERTSON WAY	E-3	5	3	1,138	0.3623%
33501	4	C0516	112 ROBERTSON WAY	F-1	5	1	1,138	0.3623%
33501	4	C0517	113 ROBERTSON WAY #2	F-2	5	2	1,138	0.3623%
33501	4	C0518	114 ROBERTSON WAY	F-3	5	3	1,138	0.3623%
33501	4	C0519	115 ROBERTSON WAY	G-1	5	1	821	0.3623%
33501	4	C0520	116 ROBERTSON WAY	G-2	5	2	821	0.3623%
33501	4	C0521	117 ROBERTSON WAY	G-3	5	3	821	0.3623%
33501	4	C0522	118 ROBERTSON WAY	H-1	5	1	821	0.3623%
33501	4	C0523	119 ROBERTSON WAY	H-2	5	2	821	0.3623%
33501	4	C0524	120 ROBERTSON WAY	H-3	5	3	821	0.3623%
33501	4	C0601	121 ROBERTSON WAY	A-1	6	1	1,138	0.3623%
33501	4	C0602	122 ROBERTSON WAY	A-2	6	2	1,138	0.3623%
33501	4	C0603	123 ROBERTSON WAY	A-3	6	3	1,138	0.3623%
33501	4	C0604	124 ROBERTSON WAY	B-1	6	1	1,138	0.3623%
33501	4	C0605	125 ROBERTSON WAY	B-2	6	2	1,138	0.3623%
33501	4	C0606	126 ROBERTSON WAY	B-3	6	3	1,138	0.3623%
33501	4	C0607	127 ROBERTSON WAY	C-1	6	1	1,138	0.3623%
33501	4	C0608	128 ROBERTSON WAY	C-2	6	2	1,138	0.3623%
33501	4	C0609	129 ROBERTSON WAY	C-3	6	3	1,138	0.3623%
33501	4	C0610	130 ROBERTSON WAY	D-1	6	1	1,138	0.3623%
33501	4	C0611	131 ROBERTSON WAY	D-2	6	2	1,138	0.3623%
33501	4	C0612	132 ROBERTSON WAY	D-3	6	3	1,138	0.3623%

Block	Lot	Qualifier	Property Location	Unit Number	Building	Floor	Square Footage	Common Elements
33501	4	C0701	133 ROBERTSON WAY	A-1	7	1	1,138	0.3623%
33501	4	C0702	134 ROBERTSON WAY	A-2	7	2	1,138	0.3623%
33501	4	C0703	135 ROBERTSON WAY	A-3	7	3	1,138	0.3623%
33501	4	C0704	136 ROBERTSON WAY	B-1	7	1	1,138	0.3623%
33501	4	C0705	137 ROBERTSON WAY	B-2	7	2	1,138	0.3623%
33501	4	C0706	138 ROBERTSON WAY	B-3	7	3	1,138	0.3623%
33501	4	C0707	139 ROBERTSON WAY	C-1	7	1	1,138	0.3623%
33501	4	C0708	140 ROBERTSON WAY	C-2	7	2	1,138	0.3623%
33501	4	C0709	142 ROBERTSON WAY	C-3	7	3	1,138	0.3623%
33501	4	C0710	142 ROBERTSON WAY	D-1	7	1	1,138	0.3623%
33501	4	C0711	143 ROBERTSON WAY	D-2	7	2	1,138	0.3623%
33501	4	C0712	144 ROBERTSON WAY	D-3	7	3	1,138	0.3623%
33501	4	C0713	145 ROBERTSON WAY	E-1	7	1	1,138	0.3623%
3								